

+NOTICE!!

These documents have been scanned!

Do not place un-scanned documents beneath this notice!

Do not remove this notice from this file!

GPO Jacket No. 560-102
Print Order 61540
Rise Business Services, LLC
Job=AZ15 7/29/2019



Box Number= AZ15188



Claim Begin-End: AMC313110-AMC313130

1 Initial Receipt



AZ15188-5

AMC313532-AMC314515

UNITED STATES
DEPARTMENT OF THE INTERIOR
BUREAU OF LAND MANAGEMENT

RECEIPT AND ACCOUNTING ADVICE

NO. 1665652

SM/AZ

04/02/91

Subject: LOCATION NOTICES (21)

2 7 12

210.00

Applicant:

RICHARD D. LOSEE
3923 N. RIVERWOOD DR.
PROVO, UT 84604

Remitter: JOE STOCKS
P. O. BOX 41773
PHOENIX, AZ 85080
CK #303 376-4587

Assignor:

Entered in Comp. 4/5/91 skwas

LEASE MANAGEMENT DATA								<input type="checkbox"/> NEW	<input type="checkbox"/> UPDATE	<input type="checkbox"/> PAYMENT
ORIGINAL SERIAL NO.	ASG.	TYPE	ST.	CTY.	FUND SYMBOL			ACRES/UNITS	RATE	
AMC 313110-313130										

AMOUNT	ANV. DATE	EXP. DATE	BILL CYC.	S/C	DISTRICT	NEXT BILL	MISC. DATA	U of M	ACTUAL UNITS

ASSIGNMENT SERIAL NO.	ASG.	TYPE	ST.	CTY.	FUND SYMBOL			ACRES/UNITS	RATE

AMOUNT	ANV. DATE	EXP. DATE	BILL CYC.	S/C	DISTRICT	NEXT BILL	MISC. DATA	U of M	ACTUAL UNITS

APPLY REMITTANCE			
ACTION	FUND SYMBOL	CTY.	AMOUNT
FILING FEE			
RENTAL			
UNEARNED			
REFUND			
TOTAL			
AMOUNT DUE			

Remarks:

BY: _____ DATE: _____

Lease in Escrow?
 KGS?
 Auto Escalates?
 Auto Renew?

Of Interest?
 Operating Rights?
 Operator
 Bond Filed?

FOR MMS USE ONLY

BILLEE	FOREST REFUGE
NUMBER	
OCS SECTION	
CODE	

UNITED STATES
DEPARTMENT OF THE INTERIOR
BUREAU OF LAND MANAGEMENT

RECEIPT AND ACCOUNTING ADVICE

NO. 1665652
SM/AZ 04/02/91

Subject: LOCATION NOTICES (21)

2 7 12

210.00

Applicant:

RICHARD D. LOSEE
3923 N. RIVERWOOD DR.
PROVO, UT 84604

Remitter: JOE STOCKS
P. O. BOX 41773
PHOENIX, AZ 85080
CK #303 376-4587

Assignor:

Entered in Comp 4/5/91 SRWAS

LEASE MANAGEMENT DATA									
<input type="checkbox"/> NEW <input type="checkbox"/> UPDATE <input type="checkbox"/> PAYMENT									
ORIGINAL SERIAL NO.	ASG.	TYPE	ST.	CTY.	FUND SYMBOL			ACRES/UNITS	RATE
AMC 313110-313130									
AMOUNT	ANV. DATE	EXP. DATE	BILL CYC.	S/C	DISTRICT	NEXT BILL	MISC. DATA	U of M	ACTUAL UNITS
ASSIGNMENT SERIAL NO.	ASG.	TYPE	ST.	CTY.	FUND SYMBOL			ACRES/UNITS	RATE
AMOUNT	ANV. DATE	EXP. DATE	BILL CYC.	S/C	DISTRICT	NEXT BILL	MISC. DATA	U of M	ACTUAL UNITS

APPLY REMITTANCE				Remarks: BY: _____ DATE: _____
ACTION	FUND SYMBOL	CTY.	AMOUNT	
FILING FEE				
RENTAL				
<i>Closed</i>				
UNEARNED	<i>125-313130</i>			
REFUND				
TOTAL				
AMOUNT DUE				

Lease in Escrow?
 KGS?
 Auto Escalates?
 Auto Renew?

Of Interest?
 Operating Rights?
 Operator
 Bond Filed?

FOR MMS USE ONLY

BILLEE	FOREST REFUGE
NUMBER	
OCS SECTION	
CODE	

NOTICE!!

These documents have been scanned!

Do not place un-scanned documents beneath this notice!

Do not remove this notice from this file!

GPO Jacket No. 560-102
Print Order 61540
Rise Business Services, LLC
Job=AZ15 7/29/2019




Box Number= AZ15188



Claim Begin-End: AMC313110-AMC313130

2 Correspondence



AZ15188-5

AMC313532-AMC314515

RE 3/11/2010
A. L. L. 3/11/2010
A. L. L. 3/12/10

MAR 15 2010

In Reply Refer To:
3800 (9330) RE

CERTIFIED MAIL - RETURN RECEIPT REQUESTED 7007 2680 0000 8514 4497

DECISION

Richard Scot and Boni Z. Losee	:	AMC264690, AMC264694,
RR3 Box B-7	:	AMC264699 – AMC264702,
Sundance, Utah 84604	:	AMC264705 – AMC264706, AMC264708,
	:	AMC264711 – AMC264714,
	:	AMC264719 – AMC264720,
	:	AMC313110 – AMC313114
	:	Yankee Maid #2, Nevada Mine,
	:	Cougar #2 – Cougar #5, Gold Cliff,
	:	Gold Path(Cougar), Golden Glint,
	:	Lunan, Lunan #2 – Lunan #4, Top Notch,
	:	Top Notch #2, Angie #1 – Angie #5

Maintenance Fee Waiver Certification Denied
Mining Claims Declared Forfeited

The Maintenance Fee Waiver Certification (small miner waiver) filed for the 20 mining claims listed above is denied. Because the waiver is denied and because the required maintenance fee payments due on or before September 1, 2008, were not paid, these claims are declared forfeited.

By September 1 of each year, claimants must pay an annual maintenance fee of \$125, in accordance with Title 43 Code of Federal Regulations (CFR) 3000.12(a), 3830.21, and 3834.11(a)(2), or submit a valid waiver, in accordance with 43 CFR 3835.1, 3835.10, and 3835.11. On August 27, 2008, we received a small miner waiver from Richard Scot Losee covering ten claims (AMC264690, AMC264694, AMC264699 – AMC264701, AMC264706, AMC264711 – AMC264714) and a small miner waiver from Boni Z. Losee covering ten claims (AMC264702, AMC264705, AMC264708, AMC264719 – AMC264720, AMC313110 – AMC313114).

To qualify for a small miner waiver, you and all related parties must hold no more than a total

of 10 mining claims or sites nationwide (43 CFR 3835.1(b) and 3835.11(a)(1)). "Related party means a) the spouse and dependent children of the claimant as defined in Section 152 of the Internal Revenue Code of 1986 [26 U.S.C. section 152]; or b) a person who controls, is controlled by, or is under common control with the claimant." "Control means actual control, legal control, or the power to exercise control through or by common directors, officers, stockholders, a voting trust, or a holding company, or investment company, or any other means." (See 43 CFR 3830.5)

Richard Scot and Boni Z. Losee are listed as the owners on 2 separate waivers that contain a total 20 claims. Because Richard Scot and Boni Z. Losee are married and hold a total of 20 claims, those 20 claims are not eligible for small miner waivers under 43 CFR 3835.1(b) and 3835.11(a)(1).

In accordance with 43 CFR 3835.92(d), because you and related parties own or are in control of more than 10 mining claims or sites and failed to pay the maintenance fee on or before the due date, you forfeit the mining claims or sites that you submitted a small miner waiver for, and may be subject to criminal penalties under 18 U.S.C. 1001.

This decision does not relieve you of the liability for reclamation of all areas disturbed by your activities on lands covered by the subject mining claim(s) and/or site(s). After you complete the reclamation, you must notify the authorized officer of the appropriate surface managing agency so that the authorized officer may conduct a final site inspection and determine whether you may be released from liability. If you fail to reclaim the land to the satisfaction of the authorized officer, the surface management agency may cite you for noncompliance under its surface management regulations.

For land administered by the Bureau of Land Management (BLM), if you fail to reclaim the land to the satisfaction of the authorized officer as required in 43 CFR Subpart 3809, the BLM will issue an order of noncompliance under 43 CFR 3809.601(a). If you fail to comply with the noncompliance order, the BLM may take further action under 43 CFR 3809.604. Failure to conduct reclamation is a prohibited act that may subject you to criminal penalties. (See 43 CFR 3809.605(h) and 43 CFR 3809.700)

This decision may be appealed to the Interior Board of Land Appeals, Office of the Secretary, in accordance with the regulations contained in 43 CFR Part 4, and the enclosed Form 1842-1. If an appeal is taken, your notice of appeal must be filed in this office (at the above address) within 30 days from receipt of this decision. The appellant has the burden of showing that the decision appealed from is in error.

If you wish to file a petition pursuant to regulation 43 CFR 4.21 (58 FR 4939, January 19, 1993) for a stay of the effectiveness of this decision during the time that your appeal is being reviewed by the Board, the petition for a stay must accompany your notice of appeal. A petition for a stay is required to show sufficient justification based on the standards listed below. Copies of the notice of appeal and petition for a stay must also be submitted to each party named in this decision and to the Interior Board of Land Appeals and to the appropriate Office of the Solicitor

(see 43 CFR 4.413) at the same time the original documents are filed with this office. If you request a stay, you have the burden of proof to demonstrate that a stay should be granted.

Standards for Obtaining a Stay

Except as otherwise provided by law or other pertinent regulation, a petition for a stay of a decision pending appeal shall show sufficient justification based on the following standards:

- (1) The relative harm to the parties if the stay is granted or denied,
- (2) The likelihood of the appellant's success on the merits,
- (3) The likelihood of immediate and irreparable harm if the stay is not granted, and
- (4) Whether the public interest favors granting the stay.

Please include your AMC serial number(s) on all correspondence. If additional information is required, please contact Rod Ebert at 602-417-9397.

Steven Cohn
Group Administrator
Renewable and Mineral Resources

Enclosure

REbert:lm:031110

SENDER: COMPLETE THIS SECTION

- Complete items 1, 2, and 3. Also complete item 4 if Restricted Delivery is desired.
- Print your name and address on the reverse so that we can return the card to you.
- Attach this card to the back of the mailpiece, or on the front if space permits.

1. Article Addressed to:

Richard Scot and Boni Z. Losee
 RR3 Box B-7
 Sundance, Utah 84604
 AZ933 RE AMC264690- AMC313114

COMPLETE THIS SECTION ON DELIVERY


A. Signature Agent
 Addressee

B. Received by (Printed Name) *J. Gordon* C. Date of Delivery

D. Is delivery address different from item 1? Yes
 If YES, enter delivery address below: No

3. Service type
 Certified Mail Express Mail
 Registered Return Receipt for Merchandise
 Insured Mail C.O.D.

4. Restricted Delivery? (Extra Fee) Yes



JK

2. Article Number

(Transfer from service label)

7007 2680 0000 8514 4497

PS Form 3811, February 2004

Domestic Return Receipt

102595-02-M-1540

UNITED STATES POSTAL SERVICE



First-Class Mail
 Postage & Fees Paid
 USPS
 Permit No. G-10

AZ 933 Sender: Please print your name, address, and ZIP+4 in this box •

**U.S. DEPARTMENT OF THE INTERIOR
 BUREAU OF LAND MANAGEMENT
 ARIZONA STATE OFFICE
 ONE NORTH CENTRAL AVE. SUITE 800
 PHOENIX, ARIZONA 85004-4427**

**RECEIVED
 BLM AZ STATE OFFICE
 2010 MAR 22 P 2:03
 PHOENIX, ARIZONA**



RE 12/15/08
ABunda 1/7/09

JAN 15 2009

In Reply Refer To:
3800 (AZ-933) RE
~~AMC117907/AMC117939~~
Amc 264686/Amc 313100

CERTIFIED MAIL - RETURN RECEIPT REQUESTED No. 7007 3020 0000 8493 3673

NOTICE

Richard D. Losee/ Richard Scot Losee : AMC264686 – AMC264720
Boniz Losee/Vanessa Losee Alard : AMC313110 – AMC313124
Michael F. Bowden
3923 Riverwood Drive
Provo, Utah 84604

Additional Information Required

On August 27, 2008, we received five Maintenance Fee Waiver Certifications (small miner waivers) submitted together, which cover the 50 mining claims listed above. The waivers are from Richard D. Losee, Richard Scot Losee, Vanessa Losee Alard, Michael F. Bowden, and Boniz Losee. We require further information in order to verify the validity of the small miner waivers.

To qualify for a small miner waiver, you and all related parties must hold no more than a total of 10 mining claims or sites nationwide, (Title 43 Code of Federal Regulations (CFR) 3835.1(b) and 3835.11(a)(1). “Related party means a) the spouse and dependent children of the claimant as defined in section 152 of the Internal Revenue Code of 1986 [26 U.S.C. section 152]; or, b) a person who controls, is controlled by, or is under common control with the claimant.” “Control means actual control, legal control, or the power to exercise control through or by common directors, officers, stockholders, a voting trust, or a holding company or Investment Company, or any other means.” (See 43 CFR 3830.5)

Richard D. Losee, Richard Scot Losee, Vanessa Losee Alard, Michael F. Bowden, and Boniz Losee are all located at the same address at 3923 Riverwood Drive, Provo, Utah 84604. Please provide a statement with a notarized signature from each of these individuals, describing the relationship between Richard D. Losee, Richard Scot Losee, Vanessa Losee Alard, Michael F. Bowden, and Boniz Losee.

Please provide the documents requested within 60 days of receipt of this letter. If we do not receive the requested information, the small miner waivers will be denied and the claims will be forfeited.

If you have questions regarding this Notice, please contact Rod Ebert at 602-417-9397. Please include your AMC serial number(s) on all correspondence.

/s/ Alvin Burch

Alvin L. Burch
Group Administrator
Renewable and Mineral Resources

REbert:djj:12/12/08

Complete items 1, 2, and 3. Also complete item 4 if Restricted Delivery is desired. Print your name and address on the reverse so that we can return the card to you. Attach this card to the back of the mailpiece, or on the front if space permits.

Article Addressed to:

Richard D. Losee/ Richard Scot Losee
Boniz Losee/Vanessa Losee Alard
Michael F. Bowden
3923 Riverwood Drive
Provo, Utah 84604
(AZ-933) RE AMC117907/AMC117939

A. Signature

[Handwritten Signature]

Agent
 Addressee

B. Received by (Printed Name)

C. Date of Delivery

D. Is delivery address different from item 1? Yes
If YES, enter delivery address below: No

3. Service Type

Certified Mail Express Mail
 Registered Return Receipt for Merchandise
 Insured Mail C.O.D.

4. Restricted Delivery? (Extra Fee) Yes

Article Number 7007 3020 0000 8493 3673
(Transfer from service label)

Form 3811, February 2004 Domestic Return Receipt 102595-02-M-1540

UNITED STATES POSTAL SERVICE



First-Class Mail
Postage & Fees Paid
USPS
Permit No. G-10

• Send to: Please print your name, address, and ZIP+4 in this box •

RECEIVED
BLM AT STATE OFFICE

2009 JAN 26 P 2:05
PHOENIX, ARIZONA

Bureau of Land Management
Arizona State Office
One North Central Avenue, Ste 800
Phoenix, AZ 85004-4427



SENDER: COMPLETE THIS SECTION

- Complete items 1, 2, and 3. Also complete item 4 if Restricted Delivery is desired.
- Print your name and address on the reverse so that we can return the card to you.
- Attach this card to the back of the mailpiece, or on the front if space permits.

1. Article Addressed to:

Boni Z. Losee
3923 N. Riverwood Drive
Provo, UT 84604
(957)AB AMC313110

2002 SEP -3 A 10: 22

ARIZONA STATE OFFICE PHOENIX, ARIZONA

COMPLETE THIS SECTION ON DELIVERY

A. Signature

- Agent
 Addressee

B. Received by (*Printed Name*)

C. Date of Delivery

D. Is delivery address different from Item 1? Yes
 If YES, enter delivery address below: No

20 AUG

3. Service Type

- Certified Mail Express Mail
 Registered Return Receipt for Merchandise
 Insured Mail C.O.D.

4. Restricted Delivery? (*Extra Fee*)


Yes

2. Article Number

(*Transfer from service label*)

7000167000091717909

UNITED STATES POSTAL SERVICE



First-Class Mail
Postage & Fees Paid
USPS
Permit No. G-10

- Sender: Please print your name, address, and ZIP+4 in this box •

BUREAU OF LAND MANAGEMENT
ARIZONA STATE OFFICE
222 NORTH CENTRAL AVENUE
PHOENIX, AZ 85004-2203

957

*A Bunda
8/23/02
Ivy Garcia
8/24/02*

OFFICIAL COPIES /CF/ /SD READ/ /GROUP/ /SECTION/ /AUTHOR

3800 (957) AB
AMC 313110

AUG 23 2002

CERTIFIED MAIL RETURN RECEIPT REQUESTED

DECISION

Boni Z. Losee	:	Lode Mining Claim
3923 N. Riverwood Drive	:	AMC313110
Provo, UT 84604	:	Angie #1

Decision Vacated

The decision issued by the Arizona State Office, Bureau of Land Management (BLM) on May 15, 2002, declaring the mining claim AMC313110 to be forfeited for failure to file the required Proof of Labor (POL) on or before December 30, 2001, is hereby vacated.

Documentation showing receipt of the 2001 POL has been received. The wrong serial number was entered on the document, causing the incorrect serial number to be given credit for the filing. This situation has been corrected and our records have been update to show the claim in an active status. In order to avoid this situation in the future, please ensure that the correct serial numbers are entered on your documents prior to filing them with BLM.

If additional information is required, please contact Amy Bunda (602) 417-9334.

/s/ Ivy J. Garcia

Ivy J. Garcia
Group Administrator,
Lands and Minerals Adjudication

Is your RETURN ADDRESS completed on the reverse side?

SENDER:

- Complete items 1 and/ additional services.
- Complete items 3, and .
- Print your name and address on the reverse of this form so that we can return this card to you.
- Attach this form to the front of the mailpiece, or on the back if space does not permit.
- Write "Return Receipt Requested" on the mailpiece below the article number.
- The Return Receipt will show to whom the article was delivered and the date delivered.

I also to receive the following (for an extra fee):

1. Addressee's Address
 2. Restricted Delivery
- Consult postmaster for fee.

3. Article Addressed to:

Bawden Michael W
3923 N Riverwood Dr
Provo UT 84604

4a. Article Number

764700

4b. Service Type

- Registered Insured
- Certified COD
- Express Mail Return Receipt for Merchandise


Abandonment A MC 313110 (921-DDM)

7. Date of Delivery

5-21-94

5. Signature (Addressee)

6. Signature (Agent)



8. Addressee's Address (Only if requested and fee is paid)

Thank you for using Return Receipt Service.

UNITED STATES ———AL SERVICE



Official Business

PENALTY FOR PRIVATE
USE TO AVOID PAYMENT
OF POSTAGE, \$300



Print your name, address and ZIP Code here

Bureau of Land Management
Arizona State Office (922)
P. O. Box 16563
Phoenix, Arizona 85011

LEAD OWNER

LOSEE RICHARD D, et al.
3923 N RIVERWOOD DR
PROVO UT 84604

CO-OWNERS
STOCKS JOE

ARIZONA LEAD FILE NUMBER - 313110

CASE TYPE	SERIAL NUMBER	CLAIM NAME	LAST ASSMT.	CASE TYPE	SERIAL NUMBER	CLAIM NAME	LAST ASSMT.
LD	313125	ANGIE 16 FRAC	1992	LD	313126	LC GAP 1	1992
LD	313127	LC GAP 2	1992	LD	313128	SADDLE 1	1992
LD	313129	SADDLE 2	1992	LD	313130	SADDLE 3	1992

6/7/94 Re mailer - DM

RECEIVED
B.L.M. AZ STATE OFFICE
JUN 7 10 02 AM '94
PHOENIX, ARIZONA



United States Department of the Interior



BUREAU OF LAND MANAGEMENT
ARIZONA STATE OFFICE
3707 N. 7TH STREET
P.O. BOX 16563
PHOENIX, ARIZONA 85011

IN REPLY REFER TO:
3800 (921) DDM
A MC 313110

CERTIFIED MAIL - RETURN RECEIPT REQUESTED May 17, 1994

DECISION

Mining Claimant(s)	:	Mining Claim(s),
as Shown on the	:	Mill Site(s) and Tunnel
Enclosed Sheet(s)	:	Site(s) as Shown on the
		Enclosed Sheet(s)

MINING CLAIMS, MILL SITES AND TUNNEL SITES
DECLARED ABANDONED

Public Law 102-381, 106 Stat 1374, dated October 5, 1992, and the regulations implemented July 15, 1993, 43 CFR §3833.1-5, "Rental Fees" prescribe, unless otherwise exempted, that \$100 rental for assessment year 1992-1993, and \$100 rental for assessment year 1993-1994, must be paid to the Bureau of Land Management (BLM) for each mining claim, mill site, and tunnel site on or before August 31, 1993. Failure to pay the rental fee by that date shall conclusively constitute an abandonment of the mining claim, mill site, or tunnel site, which shall be void.

The BLM records do not show receipt of payment for the mining claim(s), mill site(s), and tunnel site(s) listed on the enclosed sheet(s) on or before August 31, 1993.

If the rental fee was timely paid to the BLM for 1993 and 1994, please furnish a copy of the BLM receipt for payment and the document listing the claims and serial numbers for which payment was made to the BLM, Arizona State Office. The receipt and proof must be dated and/or time stamped by the BLM on or before August 31, 1993.

The proof of payment must show that the required amount was remitted and was received by the BLM on or before August 31, 1993, or it will not be accepted. The evidence must be received in this office no later than 30 days from receipt of this decision. If the proof is not furnished during the 30-day period, the mining claim(s), mill site(s), and tunnel site(s) will be removed from the BLM records as abandoned and void.

If additional information is required, please call (602) 650-0518.

Mary Jo Yoas

Mary Jo Yoas
Chief, Branch of Lands
and Minerals Operations

Enclosure(s)

is your RETURN ADDRESS completed on the reverse side?

SENDER:

- Complete items 1 and/or 2 for additional services.
- Complete items 3, and 4a & b.
- Print your name and address on the reverse of this form so that we can return this card to you.
- Attach this form to the front of the mailpiece, or on the back if space does not permit.
- Write "Return Receipt Requested" on the mailpiece below the article number.
- The Return Receipt will show to whom the article was delivered and the date delivered.

I also wish to receive the following services (for an extra fee):

1. Addressee's Address
2. Restricted Delivery

Consult postmaster for fee.

3. Article Addressed to:
 Losee Richard D, et al.
 3923 N Riverwood Dr
 Provo UT 84604

4a. Article Number

764701

4b. Service Type

- Registered Insured
 Certified COD
 Express Mail Return Receipt for Merchandise

Abandonment A MC 313110 (921-DDM)

7. Date of Delivery

JUN 01 1994

5. Signature (Addressee)

8. Addressee's Address (Only if requested and fee is paid)

6. Signature (Agent)

PS Form 3811, December 1991

☆U.S. GPO: 1992-323-402

DOMESTIC RETURN RECEIPT

Thank you for using Return Receipt Service.

No. 764701
RETURN RECEIPT REQUESTED

CERTIFIED MAIL



AN EQUAL OPPORTUNITY EMPLOYER

UNITED STATES
 DEPARTMENT OF THE INTERIOR
 BUREAU OF LAND MANAGEMENT
 ARIZONA STATE OFFICE
 3707 N. 7TH STREET
 P.O. BOX 16563
 PHOENIX, ARIZONA 85011
 OFFICIAL BUSINESS
 PENALTY FOR PRIVATE USE, \$300

OFFICIAL COPIES / CF / / SD READ / / DIV / / BRANCH / / AUTHOR /

A MC 313110
(921-TR)

May 27, 1994

5-27-94
TR

DECISION

Michael W. Bawden	:	Angie 6 through 15
3923 N. Riverwood Drive	:	Lode Mining Claims
Provo, Utah 84604	:	A MC 313115 through 313124

DECISION VACATED

The Decision of May 17, 1994, by the Chief, Branch of Lands and Minerals Operations declaring the above-listed mining claims abandoned is hereby vacated.

Exemption requests for 1993 and 1994, and an affidavit of assessment for 1993 were submitted timely along with the proper service charge.

Mary Jo Yoas
Chief, Branch of Lands
and Minerals Operations

Enclosures: Affidavit and Receipt

TREITMEYER:SR:5/27/94:a:BAWDEN

LEAD OWNER

BAWDEN MICHAEL W
3923 N RIVERWOOD DR
PROVO UT 84604

CO-OWNERS
NONE

ARIZONA LEAD FILE NUMBER - 313110

CASE TYPE	SERIAL NUMBER	CLAIM NAME	LAST ASSMT.	CASE TYPE	SERIAL NUMBER	CLAIM NAME	LAST ASSMT.
LD	313115	ANGIE 6	1992	LD	313116	ANGIE 7	1992
LD	313117	ANGIE 8	1992	LD	313118	ANGIE 9	1992
LD	313119	ANGIE 10	1992	LD	313120	ANGIE 11	1992
LD	313121	ANGIE 12	1992	LD	313122	ANGIE 13	1992
LD	313123	ANGIE 14	1992	LD	313124	ANGIE 15	1992

PHOENIX, ARIZONA

MAY 20 1994

RECEIVED
RIMAZOULI

ENTERED IN COMPUTER

Decision Vacated
5/27/94



United States Department of the Interior



BUREAU OF LAND MANAGEMENT
ARIZONA STATE OFFICE
3707 N. 7TH STREET
P.O. BOX 16563
PHOENIX, ARIZONA 85011

IN REPLY REFER TO:
3800 (921) DDM
A MC 313110

CERTIFIED MAIL - RETURN RECEIPT REQUESTED May 17, 1994

DECISION

Mining Claimant(s) : Mining Claim(s),
as Shown on the : Mill Site(s) and Tunnel
Enclosed Sheet(s) : Site(s) as Shown on the
Enclosed Sheet(s)

MINING CLAIMS, MILL SITES AND TUNNEL SITES DECLARED ABANDONED

Public Law 102-381, 106 Stat 1374, dated October 5, 1992, and the regulations implemented July 15, 1993, 43 CFR §3833.1-5, "Rental Fees" prescribe, unless otherwise exempted, that \$100 rental for assessment year 1992-1993, and \$100 rental for assessment year 1993-1994, must be paid to the Bureau of Land Management (BLM) for each mining claim, mill site, and tunnel site on or before August 31, 1993. Failure to pay the rental fee by that date shall conclusively constitute an abandonment of the mining claim, mill site, or tunnel site, which shall be void.

The BLM records do not show receipt of payment for the mining claim(s), mill site(s), and tunnel site(s) listed on the enclosed sheet(s) on or before August 31, 1993.

If the rental fee was timely paid to the BLM for 1993 and 1994, please furnish a copy of the BLM receipt for payment and the document listing the claims and serial numbers for which payment was made to the BLM, Arizona State Office. The receipt and proof must be dated and/or time stamped by the BLM on or before August 31, 1993.

The proof of payment must show that the required amount was remitted and was received by the BLM on or before August 31, 1993, or it will not be accepted. The evidence must be received in this office no later than 30 days from receipt of this decision. If the proof is not furnished during the 30-day period, the mining claim(s), mill site(s), and tunnel site(s) will be removed from the BLM records as abandoned and void.

If additional information is required, please call (602) 650-0518.

Mary Jo Yoas

Mary Jo Yoas
Chief, Branch of Lands
and Minerals Operations

Enclosure(s)

PHOENIX, ARIZONA

MAY 26 1994

RECEIVED

September 24, 1993

Michael F. Bawden
838 East 500 South
Orem, UT 84058

Dear Mr. Bawden:

Received your fax for an exemption for the Angie #6 - #15 mining claims on August 31, 1993. Please send us the originals so we can process them.

Send to: Bureau of Land Management
Arizona State Office
Attn: Tom Reitmeyer
P. O. Box 16563
Phoenix, Arizona 85011

RECEIVED
B.L.M. ARIZONA STATE OFFICE

MAY 26 '94

6:00 AM
PHOENIX, ARIZONA

OFFICIAL FILE COPY: CF SDREAD DIV BRANCH AUTHOR

3800 (923) JH
AMC 313110

CERTIFIED MAIL - RETURN RECEIPT REQUESTED

Mr. Richard D. Losee
3923 North Riverwood Drive
Provo, Utah 84604

ANGIE #6 - #15
AMC 313115-313124

Enclosed is your CERTIFICATION OF EXEMPTION FROM PAYMENT OF RENTAL FEE form, Affidavit of Labor, and check #7198 in the amount of \$50, which were received by this office on December 27, 1993.

The Interior Department and Related Agencies Appropriations Act of 1993 (the Act) requires that an annual rental fee of \$100 for each mining claim or site located and held under the General Mining Law of 1872 for each of the Fiscal Years 1993 and 1994, be paid to the Secretary of the Interior on or before August 31, 1993.

The Bureau of Land Management (BLM) published final rules by which to implement the Act on July 15, 1993 (copy enclosed). The Act and corresponding regulations provided an exemption from payment of the rental fees for small miners who own 10 or fewer claims.

Your Certification of Exemption from Payment of Rental Fee forms (Form 3830-1) for the assessment year beginning September 1, 1992, and the assessment year beginning September 1, 1993, cannot be accepted by the BLM after August 31, 1993. 43 CFR 3833.1-7(b)(1) and (2) states, "THE CERTIFIED STATEMENT REQUIRED BY PARAGRAPH (d) OF THIS SECTION SHALL BE FILED IN THE PROPER STATE OFFICE OF THE BLM ON OR BEFORE AUGUST 31, 1993". Paragraph (d) of this section states, "THE SMALL MINER SHALL FILE A SEPARATE STATEMENT ON OR BEFORE AUGUST 31, 1993, SUPPORTING THE CLAIMED EXEMPTION FOR EACH ASSESSMENT YEAR A SMALL MINER'S EXEMPTION IS CLAIMED".

Your Affidavit of Labor cannot be accepted by the BLM unless you had complied with the provisions of the Act. An examination of our records failed to reveal any evidence of a payment of rental fee or certificate of exemption.

The Act states that failure to pay the rental fees or file the certified statement for the small miner's exemption on or before August 31, 1993, provides conclusive proof of abandonment of the mining claim or site.

You may wish to relocate your claim. Prior to relocation, please contact this office to determine if the lands are open to mineral entry. Costs for filing of location notices are now \$135 per claim (\$10 service charge, \$25 location fee, and \$100 claim maintenance fee).

If we may be of further assistance, please do not hesitate to contact us at
(602) 650-0528.

Carol Burger
Chief, Branch of Records
and Public Services

Enclosures

cc: Michael F. Bawden

JHutchison:lj:12-29-93:LOSEE1.EXM

OFFICIAL FILE COPY:

CF

/SDREAD/

DIV

/BRANCH/

/AUTHOR/

3800 (923) JH
 AMC 313110
 AMC 314519

CERTIFIED MAIL--RETURN RECEIPT REQUESTED

Richard D. Losee
 3923 North Riverwood Drive
 Provo, Utah 84604

ANGIE #16 FRACTION, GAP #1 &
 2, SADDLE #1-3, JOE #1-4
 AMC 313125-313130, and
 314519-314522

Enclosed are your Affidavits of Labor and check #7199 in the amount of \$50.

The Interior Department and Related Agencies Appropriations Act of 1993 (the Act), requires that an annual rental fee of \$100 for each mining claim or site located and held under the General Mining Law of 1872 for each of the Fiscal Years 1993 and 1994, be paid to the Secretary of the Interior on or before August 31, 1993.

The Bureau of Land Management (BLM) published final rules by which to implement the Act on July 15, 1993 (copy enclosed). The Act and corresponding regulations provided an exemption from payment of the rental fees for small miners who own 10 or fewer claims. To qualify for an exemption from payment of the claim rental fees, the claimant had to file a certified statement with the Secretary of the Interior on or before August 31, 1993.

The Act states that failure to pay the rental fees or file the certified statement for the small miner's exemption on or before August 31, 1993, provides conclusive proof of abandonment of the mining claim or site.

Your Affidavit of Labor cannot be accepted by the BLM unless you had complied with the provisions of the Act. An examination of our records failed to reveal any evidence of a payment of rental fee or certificate of exemption.

You may wish to relocate your claim. Prior to relocation, please contact this office to determine if the lands are open to mineral entry. Costs for filing of location notices are now \$135 per claim (\$10 service charge, \$25 location fee, and \$100 claim maintenance fee).

If we may be of further assistance, please do not hesitate to contact us at
(602) 650-0528.

Carol Burger
Chief, Branch of Records
and Public Services

Enclosures

cc: Joe Stocks

JHutchison:lj:12-29-93:LOSEE.EXM

NOTICE!!

These documents have been scanned!

Do not place un-scanned documents beneath this notice!

Do not remove this notice from this file!

GPO Jacket No. 560-102
Print Order 61540
Rise Business Services, LLC
Job=AZ15 7/29/2019



Box Number= AZ15188



Claim Begin-End: AMC313110-AMC313130

3 Transfers



AZ15188-5

AMC313532-AMC314515

Bryan Collmer
2156 Poarch Road
Lincolnton, NC 28092

United States Department of the Interior
BUREAU OF LAND MANAGEMENT
ARIZONA STATE OFFICE
One North Central Avenue, Suite 800
Phoenix, Arizona 85004-4427

Amc 313110

TRANSFERRED CLAIM UNDER A WAIVER – AFFIDAVIT REQUIRED

Amc 313115 Amc 313118 Amc 313121 Amc 313124
Amc 313116 Amc 313119 Amc 313122
Amc 313117 Amc 313120 Amc 313123

Serial register pages are enclosed for the claims that have been transferred to you. Please review them to ensure all information is accurate.

Please be aware that the claims transferred to you are under a small miner waiver for the 2011 assessment year.

That means that on or before December 30, 2011, you MUST file an Affidavit of Labor stating that the required work has been done during the 2011 assessment year. (The 2011 assessment year began on September 1, 2010, and ends on September 1, 2011).

When the previous owner filed the waiver, it created the requirement for the Affidavit of Labor and it does not end just because the claim was sold. At least \$100 of work must be done on each claim between September 1, 2010, and September 1, 2011. If the previous owner has done the work, they can file the Affidavit of Labor and pay the \$10 per claim processing fee. Or, you, as the new owner can file the Affidavit of Labor. If you are doing the work, list that on the Affidavit. If the previous owner did the work, you can list what they did and who did it, and file the Affidavit and pay the \$10 per claim processing fee yourself.

If the Affidavit of Labor is not filed on or before December 30, 2011, the claims will be declared forfeited and closed.

WHEN FILING MINING CLAIM DOCUMENTS ALWAYS INCLUDE YOUR "AMC" MINING CLAIM SERIAL NUMBER(S).

For additional information see our website at www.blm.gov or call the public room at 602-417-9528.

mailed 7/14/11 AT

Amc 313110

Recording requested by:
Bryan H. Collmer
2156 Poarch Road
Lincolnton, N.C. 28092

When recorded return to:
Bryan H. Collmer
2156 Poarch Road
Lincolnton, N.C. 28092

QUIT CLAIM DEED

[Exempt from Affidavit Under A.R.S. §11-1134 (A)(6)]

The GRANTOR, Michael F. Bawden, of 885 West 225 South, Orem, Utah 84058, in consideration of one dollar and other valuable considerations received from the GRANTEE, hereby quit claim to the GRANTEE, Bryan H. Collmer, of 2156 Poarch Road, Lincolnton, N.C. 28092, all right, title, and interest that the Grantor may have in the mining claims situated in Yavapai County, Arizona, described below:

- | | | |
|--------------|--------------|--------------|
| AMC # 313115 | AMC # 313119 | AMC # 313122 |
| AMC # 313116 | AMC # 313120 | AMC # 313123 |
| AMC # 313117 | AMC # 313121 | AMC # 313124 |
| AMC # 313118 | | |

Subject to current taxes and other assessments, reservations in patents and all easements, rights-of-way, encumbrances, liens, covenants, conditions, restrictions, obligations and liabilities as may appear of record, the Grantor warrants the title against all persons whomsoever.

Executed this 30 day of May, 2011

GRANTOR

GRANTEE

Michael F. Bawden

Bryan H. Collmer

Michael F. Bawden

Bryan H. Collmer

RECEIVED
PHOENIX, ARIZONA
2011 JUN 30 A 9:52
PHOENIX STATE OFFICE

ENTERED INTO COMPUTER

7/12/11 AT

10/50

STATE OF South Carolina)
)ss.
COUNTY OF Chester)

On this 30 day of May, 2011 before me, the undersigned Notary Public, personally appeared Michael F. Bawden, known to me (or proved to me on the basis of satisfactory evidence) to be the person whose name is subscribed to the within instrument, and acknowledged to me that she executed the same in her authorized capacity, and that by her signature on the instrument the person, or the entity upon behalf of which the person acted, executed the instrument.

IN WITNESS WHEREOF, I have hereunto set my hand and affixed my notarial seal on the day and year last above written.

Tonya Ott
Notary Public

RECEIVED
FILMAZ STATE OFFICE
2011 JUN 30 A 9:52
PHOENIX, ARIZONA

STATE OF South Carolina)
)ss.
COUNTY OF Chester)

On this 30 day of May, 2011, before me, the undersigned Notary Public, personally appeared Bryan H. Collmer known to me (or proved to me on the basis of satisfactory evidence) to be the person whose name is subscribed to the within instrument, and acknowledged to me that she executed the same in her authorized capacity, and that by her signature on the instrument the person, or the entity upon behalf of which the person acted, executed the instrument.


IN WITNESS WHEREOF, I have hereunto set my hand and affixed my notarial seal on the day and year last above written.

Tonya Ott
Notary Public

STATE OF Florida)
)ss.
COUNTY OF Polk)

On this 22 day of June, 2011 before me, the undersigned Notary Public, personally appeared Michael F. Bawden, known to me (or proved to me on the basis of satisfactory evidence) to be the person whose name is subscribed to the within instrument, and acknowledged to me that she executed the same in her authorized capacity, and that by her signature on the instrument the person, or the entity upon behalf of which the person acted, executed the instrument.

IN WITNESS WHEREOF, I have hereunto set my hand and affixed my notarial seal on the day and year last above written.


Notary Public

RECEIVED
LM/AZ STATE OFFICE
2011 JUN 30 A 9:52
PHOENIX, ARIZONA

STATE OF _____)
)ss.
COUNTY OF _____)

On this ___ day of _____, 2011, before me, the undersigned Notary Public, personally appeared Bryan H. Collmer known to me (or proved to me on the basis of satisfactory evidence) to be the person whose name is subscribed to the within instrument, and acknowledged to me that she executed the same in her authorized capacity, and that by her signature on the instrument the person, or the entity upon behalf of which the person acted, executed the instrument.

IN WITNESS WHEREOF, I have hereunto set my hand and affixed my notarial seal on the day and year last above written.

Notary Public

United States Department of the Interior
Bureau of Land Management
 LANDS/RECREATION & PLANNING
 ONE N CENTRAL AVE
 PHOENIX, AZ 85004 -2203
 Phone: 602-417-9200

Receipt

No: 2372776

Transaction #: 2447626	
Date of Transaction: 06/30/2011	
CUSTOMER:	
BRYAN COLLMER 2156 POARCH RD LINCOLNTON,NC 28092-7212 US	

LINE #	QTY	DESCRIPTION	REMARKS	UNIT PRICE	TOTAL
1	1.00	LOCATABLE MINERALS / MINING CLAIMS-NOT NEW-UNADJUD,ONE AUTH NO. ONLY / MINING CLAIM MONEY RECEIVED CASES: AMC313115/\$100.00	TRF (10)	- n/a -	100.00
TOTAL:					\$100.00

PAYMENT INFORMATION			
1	AMOUNT:	100.00	POSTMARKED: N/A
	TYPE:	CHECK	RECEIVED: 06/30/2011
	CHECK NO:	4930	
	NAME:	COLLMER, BRYAN 2156 POARCH RD LINCOLNTON NC 28092-7212 US	

REMARKS

This receipt was generated by the automated BLM Collections and Billing System and is a paper representation of a portion of the official electronic record contained therein.

264686
313110
313511


QUIT CLAIM DEED

Richard D. Losee (Grantor) hereby assigns all of his right, title, and interest in the following unpatented lode mining claims to Richard Scot Losee (Grantee) for \$10.00 and other valuable considerations.

These mining claims are located in Yavapai County, Arizona in the G& SR Meridian, T. 8 N., R. 1 W. Section 13, and T. 8 N. R. 1 E., Sections 18 and 19.

<u>Claim Name</u>	<u>Book</u>	<u>Page</u>	<u>BLM</u>
Nevada Mine	1901	37	AMC 264694
Cougar #2	1901	37 39	AMC 264699
Lunan	1901 1900	994	AMC 264711
Lunan #2	1901 1900	996	AMC 264712
Lunan #4	1901	01	AMC 264714
Yankee Maid #2	1901	21	AMC 264690
Cougar #3	1901	41	AMC 264700
Cougar #4	1901	43	AMC 264701
Gold Path (Cougar)	1901 1900	982	AMC 264706
Lunan #3	1901 1900	998	AMC 264713


RECEIVED
B.L.M. AZ STATE OFFICE
AUG 31 2 25 PM '93
PHOENIX, ARIZONA



Richard D. Losee
(Grantor)

State Of Utah)
) SS.
COUNTY OF Utah)

ENTERED IN COMPUTER
9-7-93 *ly*

Subscribed and sworn to before me this 29th day of August 1993.


Notary public



10 *Bot*


QUIT CLAIM DEED

Richard D. Losee (Grantor) hereby assigns all of his right, title, and interest in the following unpatented mining claims to Vanessa Losee Alard (Grantee) for \$10.00 and other valuable considerations.

These mining claims are located in Yavapai County, Arizona in the G & SR Meridian, T. 8. N., R. 1 E., Sections 18 and 19, and in T. 8 N., R. 1 W., Section 13.

<u>Claim Name</u>	<u>Book</u>	<u>Page</u>	<u>BLM</u>
Columbia #1	1901	27	AMC264695
Columbia #2	1901	29	AMC 264696
Columbia #3	1901	31	AMC 264697
Columbia #4	1901	33	AMC 264698
Coolidge #2	1901	35	AMC 264704
Uncle Jim #1	1901	15	AMC 264687
Uncle Jim #2	1901	17	AMC 264688
Blaze #2	1901	23	AMC 264692
Red Star	1901	07	AMC 264717
T.N.T.	1901	09	AMC 264718


RECEIVED
 B.L.M. AZ STATE OFFICE
 AUG 31 2 25 PM '93
 PHOENIX, ARIZONA



 Richard D. Losee
 (Grantor)

ENTERED IN COMPUTER
 9-7-93 y

STATE OF Utah)
) SS.
 COUNTY OF Utah)

Subscribed and sworn to before me this 27th day of August 1993.


 Notary Public



10 BAK

Quit Claim Deed

Richard D. Losee (Grantor) hereby assigns all of his right, title, and interest in the following unpatented lode mining claims to Bonni Z. Losee (Grantee) for \$10.00 and other valuable consideration.

These mining claims are located in Yavapai County, Arizona in the G & SR meridian, T. 8 N., R.1 W., Section 13, and in T.8 N. R. 1 E., Sections 7 and 18.

CLAIM NAME	Book	Page	BLM
Gold Cliff	1900	980	AMC 264705
Golden Glint	1900	986	AMC 264708
Cougar #5	1900 1901	45	AMC 264702
Top Notch	1900 1901	11	AMC 264719
Top Notch #2	1900 1901	13	AMC 264720
Angle #1	2333	491	AMC 313110
Angle #2	2333	493	AMC 313111
Angle #3	2333	495	AMC 313112
Angle #4	2333	497	AMC 313113
Angle #5	2333	499	AMC 313114

RECEIVED
B.L.M. AZ STATE OFFICE
AUG 31 2 25 PM '93
PHOENIX, ARIZONA

Richard D. Losee
Richard D. Losee
(Grantor)


ENTERED IN COMPUTER
9-7-93 *lf*

RECEIVED
B.L.M. AZ STATE OFFICE
AUG 31 2 25 PM '93
PHOENIX, ARIZONA

STATE OF Utah)
) SS.
COUNTY OF Utah)

Subscribed and sworn to before me this 27th day of August 1993.

Sharon Richardson
Notary Public



10
Bob

QUIT CLAIM DEED

Richard D. Losee (Grantor) hereby assigns all of his right, title, and interest in the following unpatented lode mining claims to Michael W. Bowden (Grantee) for \$10.00 and other valuable considerations.

These mining claims are located in Yavapai County, Arizona in the G & SR Meridian, T. 8 N., R. 1 E., Sections 7, and 18.

<u>Claim Name</u>	<u>Book</u>	<u>Page</u>	<u>BLM</u>
Angie #6	2333	501	AMC 313115
Angie #7	2333	503	AMC 313116
Angie #8	2333	505	AMC 313117
Angie #9	2333	507	AMC 313118
Angie #10	2333	509	AMC 313119
Angie #11	2333	511	AMC 313120
Angie #12	2333	513	AMC 313121
Angie #13	2333	515	AMC 313122
Angie #14	2333	517	AMC 313123
Angie #15	2333	519	AMC 313124

Richard D. Losee
 Richard D. Losee
 (Grantor)

ENTERED IN COMPUTER


STATE OF Utah)
) ss.
 COUNTY OF Utah)

9-7-93 lj

RECEIVED
 BLM AZ STATE OFFICE
 PHOENIX, ARIZONA
 AUG 31 2 26 PM 1993

Subscribed and sworn to before me this 27th day of August 1993.

Sharon Richardson
 Notary Public




10 POK

QUIT CLAIM DEED

Richard D. Losee (Grantor) hereby assigns all of his right, title, and interest in the following unpatented lode mining claims to Joe Stocks (Grantee) for \$10 and other valuable considerations.

These mining claims are located in Yavapai County, Arizona in T. 8 N., R. 1 E., Sections 9, 18, and 19, in the G & SR Meridian.

<u>Claim Name</u>	<u>Book</u>	<u>Page</u>	<u>BLM</u>
Gap #1	2333	523	AMC 313126 -
Gap #2	2333	525	AMC 313127 -
Angie Group Fraction #16	2333	521 (521)	AMC 313125 -
Saddle #1	2333	527 (527)	AMC 313128 -
Saddle #2	2333	529	AMC 313129 -
Saddle #3	2333	531	AMC 313130 -
Joe #1	2345	70	AMC 314519
Joe #2	2345	68	AMC 314520
Joe #3	2345	72	AMC 314521
Joe #4	2345	74	AMC 314522



 Richard D. Losee
 (Grantor)

ENTERED IN COMPUTER


9-7-93 *gj*

STATE OF Utah)
) SS.
 COUNTY OF Utah)

Subscribed and sworn to before me this 27th day of August 1993.


 Notary Public

PHOENIX, ARIZONA
 AUG 31 2 56 PM '93
 RECEIVED
 BLM AZ STATE OFFICE



10 BOK

UNITED STATES
DEPARTMENT OF THE INTERIOR
BUREAU OF LAND MANAGEMENT

RECEIPT AND ACCOUNTING ADVICE

NO. 2025901 04

WG/AZ 08/31/93

Subject: TRANSFER OF INTEREST (50) 2 152 12 50.00

Applicant:
JOE STOCKS, ET AL
2990 W. THUNDERBIRD RD., #207
PHOENIX, AZ 85023

Remitter: SAME - CK #259
993-8767

Assignor:

LEASE MANAGEMENT DATA									
<input type="checkbox"/> NEW <input type="checkbox"/> UPDATE <input type="checkbox"/> PAYMENT									
ORIGINAL SERIAL NO.	ASG.	TYPE	ST.	CTY.	FUND SYMBOL			ACRES/UNITS	RATE
AMC 264694, ET AL									

AMOUNT	ANV. DATE	EXP. DATE	BILL CYC.	S/C	DISTRICT	NEXT BILL	MISC. DATA	U of M	ACTUAL UNITS

ASSIGNMENT SERIAL NO.	ASG.	TYPE	ST.	CTY.	FUND SYMBOL			ACRES/UNITS	RATE

AMOUNT	ANV. DATE	EXP. DATE	BILL CYC.	S/C	DISTRICT	NEXT BILL	MISC. DATA	U of M	ACTUAL UNITS

APPLY REMITTANCE			
ACTION	FUND SYMBOL	CTY.	AMOUNT
FILING FEE			
RENTAL			
UNEARNED			
REFUND			
TOTAL			
AMOUNT DUE			

Remarks:

BY: _____ DATE: _____

- Lease in Escrow?
- KGS? Of Interest?
- Auto Escalates? Operating Rights?
- Auto Renew? Operator
- Bond Filed?

FOR MMS USE ONLY		
BILLEE	NUMBER	FOREST REFUGE
OCS SECTION		
CODE		

NOTICE!!

These documents have been scanned!

Do not place un-scanned documents beneath this notice!

Do not remove this notice from this file!

GPO Jacket No. 560-102
Print Order 61540
Rise Business Services, LLC
Job=AZ15 7/29/2019



Box Number= AZ15188



Claim Begin-End: AMC313110-AMC313130

4 Annual Filings



AZ15188-5

AMC313532-AMC314515

UNITED STATES
DEPARTMENT OF THE INTERIOR
BUREAU OF LAND MANAGEMENT
MAINTENANCE FEE WAIVER CERTIFICATION

160

PER

313110

FORM APPROVED
OMB NO. 1004-0114
Expires: January 31, 2020

SEE INSTRUCTIONS ON PAGE 2

1. This small miner waiver is filed for the assessment year beginning on September 1, 2019 and ending on September 1, 2020.
2. The undersigned and all related parties owned ten or fewer mining claims, mill, or tunnel sites located and maintained on Federal lands in the United States of America on September 1, 2019.
3. The undersigned have performed the assessment work required by law for each mining claim listed prior to filing this waiver and understand that by filing this waiver the undersigned must file an affidavit of assessment work with the Bureau of Land Management (BLM) by the December 30th following the filing of this waiver.
4. The undersigned understand that if the assessment work obligation has not yet come due under 30 U.S.C. 28 (for those claims in their first assessment year on a notice of intent to hold reciting this condition must be recorded by the December 30th following the filing of this waiver.
5. The undersigned understand that mill and tunnel sites may also be listed on this waiver and be waived from payment of the maintenance fee, and that a notice of intent to hold for these sites is required to be filed with the BLM by the December 30th following the filing of this waiver.
6. The undersigned understand and acknowledge that pursuant to 43 U.S.C. 1212 and 18 U.S.C. 1001, the filing or recording of a false, fictitious, or fraudulent document with the BLM may result in a fine of up to \$250,000, a prison term not to exceed five years, or both.
7. The mining claims, mill or tunnel sites for which this waiver from payment of the maintenance fees is requested are:

CLAIM OR SITE NAME	BLM RECORDATION SERIAL NUMBER
1. ANGIE #6 ✓	AMC #313115
2. ANGIE #7	AMC #313116
3. ANGIE #8	AMC #313117
4. ANGIE #9	AMC #313118
5. ANGIE #10	AMC #313119
6. ANGIE #11	AMC #313120
7. ANGIE #12	AMC #313121
8. ANGIE #13	AMC #313122
9. ANGIE #14	AMC #313123
10. ANGIE #15	AMC #313124

The owner(s) (claimants) of the above mining claims and sites are:

BRYAN H. COLLMER

(Owner's Name - Please Print)

2156 POARCH ROAD

(Owner's Mailing Address)

Bryan Collmer
LINCOLNTON

(Owner's Signature)

NC

28092

(City)

(State)

(Zip Code)

(Owner's Name - Please Print)

(Owner's Mailing Address)

(Owner's Signature)

(City)

(State)

(Zip Code)

(Owner's Name - Please Print)

(Owner's Mailing Address)

(Owner's Signature)

(City)

(State)

(Zip Code)

(Owner's Name - Please Print)

(Owner's Mailing Address)

(Owner's Signature)

(City)

(State)

(Zip Code)

(Continued on page 2)

ENTERED
SEP 18 2019
BY: *[Signature]*

RECEIVED
STATE OFFICE
PHOENIX, ARIZONA
AUG 14 2019

NW *[Signature]*

309

313110

MAINTENANCE FEE WAIVER CERTIFICATION

[Handwritten signature]

FORM APPROVED
OMB NO. 1004-0114
Expires: January 31, 2020

SEE INSTRUCTIONS ON PAGE 2

1. This small miner waiver is filed for the assessment year beginning on September 1, 2018 and ending on September 1, 2019.
2. The undersigned and all related parties owned ten or fewer mining claims, mill, or tunnel sites located and maintained on Federal lands in the United States of America on September 1, 2018.
3. The undersigned have performed the assessment work required by law for each mining claim listed prior to filing this waiver and understand that by filing this form, the undersigned must file an affidavit of assessment work with the Bureau of Land Management (BLM) by the December 30th following the filing of this waiver.
4. The undersigned understand that if the assessment work obligation has not yet come due under 30 U.S.C. 28 (for those claims in their first assessment year only), a notice of intent to hold reciting this condition must be recorded by the December 30th following the filing of this waiver.
5. The undersigned understand that mill and tunnel sites may also be listed on this waiver and be waived from payment of the maintenance fee, and that a notice of intent to hold for these sites is required to be filed with the BLM by the December 30th following the filing of this waiver.
6. The undersigned understand and acknowledge that pursuant to 43 U.S.C. 1212 and 18 U.S.C. 1001, the filing or recording of a false, fictitious, or fraudulent document with the BLM may result in a fine of up to \$250,000, a prison term not to exceed five years, or both.
7. The mining claims, mill or tunnel sites for which this waiver from payment of the maintenance fees is requested are:

CLAIM OR SITE NAME	BLM RECORDATION SERIAL NUMBER
1. ANGIE #6	AMC #313115 <i>(913)</i>
2. ANGIE #7	AMC #313116
3. ANGIE #8	AMC #313117
4. ANGIE #9	AMC #313118
5. ANGIE #10	AMC #313119
6. ANGIE #11	AMC #313120
7. ANGIE #12	AMC #313121
8. ANGIE #13	AMC #313122
9. ANGIE #14	AMC #313123
10. ANGIE #15	AMC #313124

The owner(s) (claimants) of the above mining claims and sites are:

BRYAN H. COLLMER

(Owner's Name - Please Print)

Bryan H Collmer
(Owner's Signature)

2156 POARCH ROAD

(Owner's Mailing Address)

LINCOLNTON

(City)

NC

(State)

28092

(Zip Code)

(Owner's Name - Please Print)

(Owner's Signature)

(Owner's Mailing Address)

(City)

(State)

(Zip Code)

(Owner's Name - Please Print)

(Owner's Signature)

(Owner's Mailing Address)

(City)

(State)

(Zip Code)

(Owner's Name - Please Print)

(Owner's Signature)

(Owner's Mailing Address)

(City)

(State)

(Zip Code)

RECEIVED
BLM AZ STATE OFFICE
2018 AUG 22 A 10:41
PHOENIX, ARIZONA

ENTERED
SEP 12 2018
BY: *[Signature]*

When Recorded Return Document to:

BRYAN H. COLLMER

2156 POARCH ROAD

LINCOLNTON, N.C. 28092

AMC 313110

Check here is this is a change of address.

Telephone: _____

E-mail address: NONE

AFFIDAVIT OF PERFORMANCE OF ANNUAL WORK

1. State of Arizona, County of YAVAPAI ss:

2. I (Name) DAVID A PRAKLET

3. Reside at (Address) 8799 E. TOAD SPRING TRAIL (YAVAPAI CTY) P.O. BOX 434 (YAVAPAI COUNTY)

City MORRISTOWN County MARICOPA

RECEIVED
BLM AZ STATE OFFICE
2018 AUG 22 A 10:41
PHOENIX, ARIZONA
BLM
Date
Stamp

State AZ Zip 85342 being duly sworn, depose and say that I am a citizen of the United States, more than eighteen years of age, and that all of the facts set forth in this affidavit, subject to the provisions and penalties of 18 U.S.C. 1001 pertaining to the filing of false, fictitious, or fraudulent statements with the United States, are true and correct according to the best of my knowledge, information and belief.

4. Owner's name and address (If not shown in Items 1-3 above). BRYAN H. COLLMER , 2156 POARCH RD, LINCOLNTON, N.C. 28092

5. That I am personally acquainted with the mining claim(s). The work and improvements were made by and at the expense of the owner(s) of said claim(s). Said contiguous group of claims, listed on this document, are situated in the HUMBUG (optional) Mining District; YAVAPAI County, Arizona.

Line No.	AMC NUMBER	CLAIM/SITE NAME	COUNTY RECORDER DATA (If available)	TWP	RNG	SEC
1	313115	ANGIE #6		8N	1E	7
2	313116	ANGIE #7		8N	1E	7
3	313117	ANGIE #8		8N	1E	7
4	313118	ANGIE #9		8N	1E	7
5	313119	ANGIE #10		8N	1E	7
6	313120	ANGIE #11		8N	1E	7

AC 480
ENTERED AUG 29 2018
PB

RECEIVED
 MARICOPA COUNTY STATE OFFICE
 2018 AUG 22 A 10:41
 PHOENIX, ARIZONA

BLM
Date
Stamp

7	313121	ANGIE #12		8N	1E	7
8	313122	ANGIE #13		8N	1E	7
9	313123	ANGIE #14		8N	1E	7
10	313124	ANGIE #15		8N	1E	7

6. That between the dates starting at 12 o'clock noon on September 1, 20 17 and ending at 12 o'clock noon on September 1, 20 18 at least \$ 1,270 dollars worth of work and improvements were done and performed upon said claim(s) or upon one or more of a contiguous group of claims for the benefit of all, wholly or partly outside of a contiguous group of claims for the benefit of all, not including the location work.


7. That the following persons were employed to perform the work and improvements described herein: _____
 DAVID A PRAKLET

8. That the work and improvements performed were: MAINTENANCE OF ACCESS TO MINING CLAIMS,
CLEANUP,

9. Dated: 8/16/2018 Signature: David A Praklet

SUBSCRIBED AND SWORN TO before me, a Notary Public, this 16th day of August 20 18

By: Juli A Vellutato
 Notary Public Juli A Vellutato
 My Commission Expires March 29, 2020



Bureau of Land Management
Arizona State Office
www.blm.gov/az

No. of Claims: _____ x \$10 = _____
 Check No.: _____ Init. _____
 Receipt No.: 4241521
For BLM Use Only

United States Department of the Interior
Bureau of Land Management
 DIV OF LANDS, MINRLS & ENERGY
 ONE N CENTRAL AVE
 PHOENIX, AZ 85004 -4427
 Phone: 602-417-9200

Receipt

No: 4241521

Transaction #: 4356933	
Date of Transaction: 08/22/2018	
CUSTOMER:	
BRYAN H COLLMER 2156 POARCH RD LINCOLNTON, NC 28092-7212 US	

AC480

ENTERED AUG 29 2018

PB

LINE #	QTY	DESCRIPTION	REMARKS	UNIT PRICE	TOTAL
1	1.00	LOCATABLE MINERALS / MINING CLAIMS- NOT NEW-UNADJUD, ONE AUTH NO. ONLY / MINING CLAIM MONEY RECEIVED CASES: AMC313115/\$100.00	POL 2018/10 WAV	- n/a -	100.00
TOTAL:					\$100.00

PAYMENT INFORMATION			
1	AMOUNT:	100.00	POSTMARKED: N/A
	TYPE:	CHECK	RECEIVED: 08/22/2018
	CHECK NO:	1589	
	NAME:	PRAKLET, DAVID A 24654 N LAKE PLEASANT PKWY STE 103 M/S 511 PEORIA AZ 85383 US	

REMARKS

This receipt was generated by the automated BLM Collections and Billing System and is a paper representation of a portion of the official electronic record contained therein.

UNITED STATES
DEPARTMENT OF THE INTERIOR
BUREAU OF LAND MANAGEMENT

254

AMC 313110
FORM APPROVED
OMB NO. 1004-0114
Expires: October 31, 2016

MAINTENANCE FEE WAIVER CERTIFICATION

SEE INSTRUCTIONS ON PAGE 2

1. This small miner waiver is filed for the assessment year beginning on September 1, 2017 and ending on September 1, 2018.
2. The undersigned and all related parties owned ten or fewer mining claims, mill, or tunnel sites located and maintained on Federal lands in the United States of America on September 1, 2017.
3. The undersigned have performed the assessment work required by law for each mining claim listed prior to filing this waiver and understand that by filing this form, the undersigned must file an affidavit of assessment work with the Bureau of Land Management (BLM) by the December 30th following the filing of this waiver.
4. The undersigned understand that if the assessment work obligation has not yet come due under 30 U.S.C. 28 (for those claims in their first assessment year only), a notice of intent to hold reciting this condition must be recorded by the December 30th following the filing of this waiver.
5. The undersigned understand that mill and tunnel sites may also be listed on this waiver and be waived from payment of the maintenance fee, and that a notice of intent to hold for these sites is required to be filed with the BLM by the December 30th following the filing of this waiver.
6. The undersigned understand and acknowledge that pursuant to 43 U.S.C. 1212 and 18 U.S.C. 1001, the filing or recording of a false, fictitious, or fraudulent document with the BLM may result in a fine of up to \$250,000, a prison term not to exceed five years, or both.
7. The mining claims, mill or tunnel sites for which this waiver from payment of the maintenance fees is requested are:

CLAIM OR SITE NAME	BLM RECORDATION SERIAL NUMBER
1. ANGIE #6	✓ AMC #313115
2. ANGIE #7	AMC #313116
3. ANGIE #8	AMC #313117
4. ANGIE #9	AMC #313118
5. ANGIE #10	AMC #313119
6. ANGIE #11	AMC #313120
7. ANGIE #12	AMC #313121
8. ANGIE #13	AMC #313122
9. ANGE #14	AMC #313123
10. ANGIE #15	AMC #313124 ✓

The owner(s) (claimants) of the above mining claims and sites are:

BRYAN H. COLLMER

(Owner's Name - Please Print)

✓ x *Bryan H Collmer*
(Owner's Signature)

2156 POARCH ROAD

LINCOLNTON

NC 28092

(Owner's Mailing Address)

(City)

(State)

(Zip Code)

INTEREST
AC 483
SEP 13 2017
BY: *fb*

(Owner's Name - Please Print)

(Owner's Signature)

(Owner's Mailing Address)

(City)

(State)

(Zip Code)

(Owner's Name - Please Print)

(Owner's Signature)

(Owner's Mailing Address)

(City)

(State)

(Zip Code)

PHOENIX, ARIZONA
2017 AUG 18 10:04
RECEIVED
BLM AZ STATE OFFICE

(Owner's Name - Please Print)

(Owner's Signature)

(Owner's Mailing Address)

(City)

(State)

(Zip Code)

(Continued on page 2)

*NW CHECK
10 CT*

UNITED STATES DEPARTMENT OF THE INTERIOR
BUREAU OF LAND MANAGEMENT

MC NATIONWIDE CLAIMANT LISTING
September 13, 2017

Cust	AZ CLAIMANT	National Total
COLLMER BRYAN H 2156 POARCH RD LINCOLNTON, NC 28092-7212	10	10

When Recorded Return Document:

BRYAN H. COLLMER

2156 POARCH ROAD

LINCOLNTON, N.C. 28092

AMC 313110

Check here is this is a change of address.

Telephone: _____

E-mail address: NONE

AFFIDAVIT OF PERFORMANCE OF ANNUAL WORK

1. State of Arizona, County of YAVAPAI ss:

2. I (Name) DAVID A PRAKLET

3. Reside at (Address) 8799 E. TOAD SPRING TRAIL (YAVAPAI
CTY) P.O. BOX 434 (YAVAPAI COUNTY)

City MORRISTOWN County MARICOPA

RECEIVED
BLM
2017 AUG 18 A 10:04
PHOENIX, ARIZONA
Date Stamp

State AZ Zip 85342 being duly sworn, depose and say that I am a citizen of the United States, more than eighteen years of age, and that all of the facts set forth in this affidavit, subject to the provisions and penalties of 18 U.S.C. 1001 pertaining to the filing of false, fictitious, or fraudulent statements with the United States, are true and correct according to the best of my knowledge, information and belief.

4. Owner's name and address (If not shown in Items 1-3 above). BRYAN H. COLLMER , 2156 POARCH RD,
LINCOLNTON, N.C. 28092

5. That I am personally acquainted with the mining claim(s). The work and improvements were made by and at the expense of the owner(s) of said claim(s). Said contiguous group of claims, listed on this document, are situated in the

HUMBUG (optional) Mining District; YAVAPAI County, Arizona.

Line No.	AMC NUMBER	CLAIM/SITE NAME	COUNTY RECORDER DATA (If available)	TWP	RNG	SEC
1	313115	ANGIE #6		8N	1E	7
2	313116	ANGIE #7		8N	1E	7
3	313117	ANGIE #8		8N	1E	7
4	313118	ANGIE #9		8N	1E	7
5	313119	ANGIE #10		8N	1E	7
6	313120	ANGIE #11		8N	1E	7

Form: MCF108
Revised July 2014
Page 1 of 2

ENTERED
AUG 22 2017
BY: *[Signature]*

RECEIVED
 BLM
 Date
 Stamp
 PHOENIX, ARIZONA
 2017 AUG 18 A 10:04

7	313121	ANGIE #12		8N	1E	7
8	313122	ANGIE #13		8N	1E	7
9	313123	ANGIE #14		8N	1E	7
10	313124	ANGIE #15		8N	1E	7

6. That between the dates starting at 12 o'clock noon on September 1, 20 16 and ending at 12 o'clock noon on September 1, 20 17 at least \$ 1,190.00 dollars worth of work and improvements were done and performed upon said claim(s) or upon one or more of a contiguous group of claims for the benefit of all, wholly or partly outside of a contiguous group of claims for the benefit of all, not including the location work.

7. That the following persons were employed to perform the work and improvements described herein: _____
 DAVID A PRAKLET

8. That the work and improvements performed were: MAINTENANCE OF ACCESS TO MINING CLAIMS,
CLEANUP, SAMPLING


9. Dated: 8/16/2017 Signature: [Signature]

SUBSCRIBED AND SWORN TO before me, a Notary Public, this 16 day of AUGUST 20 17

By: Faith A. Rutherford

Notary Public Faith A. Rutherford

My Commission Expires 10-25-17



Bureau of Land Management
 Arizona State Office
www.blm.gov/az

No. of Claims: 10 x \$10 = 100.00
 Check No.: 1432 Init. [Signature]
 Receipt No.: 3943945
 For BLM Use Only

United States Department of the Interior
Bureau of Land Management
 DIV OF LANDS, MINRLS & ENERGY
 ONE N CENTRAL AVE
 PHOENIX, AZ 85004 -4427
 Phone: 602-417-9200

Receipt

No: 3943945

Transaction #: 4053619	
Date of Transaction: 08/18/2017	
CUSTOMER:	
BRYAN H COLLMER 2156 POARCH RD LINCOLNTON,NC 28092-7212 US	

LINE #	QTY	DESCRIPTION	REMARKS	UNIT PRICE	TOTAL
1	1.00	LOCATABLE MINERALS / MINING CLAIMS- NOT NEW-UNADJUD, ONE AUTH NO. ONLY / MINING CLAIM MONEY RECEIVED CASES: AMC313115/\$100.00	2017 POL & 2018 WAIV(10)	- n/a -	100.00
TOTAL:					\$100.00

PAYMENT INFORMATION			
1	AMOUNT:	100.00	POSTMARKED: N/A
	TYPE:	CHECK	RECEIVED: 08/18/2017
	CHECK NO:	1432	
	NAME:	PRAKLET, DAVID 24654 N LAKE PLEASANT PKWY STE 103 M/S 511 PEORIA AZ 85383-1359 US	

REMARKS

This receipt was generated by the automated BLM Collections and Billing System and is a paper representation of a portion of the official electronic record contained therein.

UNITED STATES
DEPARTMENT OF THE INTERIOR
BUREAU OF LAND MANAGEMENT

306

MAINTENANCE FEE WAIVER CERTIFICATION

FORM APPROVED
OMB NO. 1004-0114
Expires: October 31, 2016

AMC 313110

SEE INSTRUCTIONS ON PAGE 2

1. This small miner waiver is filed for the assessment year beginning on September 1, 2016 and ending on September 1, 2017.
2. The undersigned and all related parties owned ten or fewer mining claims, mill, or tunnel sites located and maintained on Federal lands in the United States of America on September 1, 2016.
3. The undersigned have performed the assessment work required by law for each mining claim listed prior to filing this waiver and understand that by filing this form, the undersigned must file an affidavit of assessment work with the Bureau of Land Management (BLM) by the December 30th following the filing of this waiver.
4. The undersigned understand that if the assessment work obligation has not yet come due under 30 U.S.C. 28 (for those claims in their first assessment year only), a notice of intent to hold reciting this condition must be recorded by the December 30th following the filing of this waiver.
5. The undersigned understand that mill and tunnel sites may also be listed on this waiver and be waived from payment of the maintenance fee, and that a notice of intent to hold for these sites is required to be filed with the BLM by the December 30th following the filing of this waiver.
6. The undersigned understand and acknowledge that pursuant to 43 U.S.C. 1212 and 18 U.S.C. 1001, the filing or recording of a false, fictitious, or fraudulent document with the BLM may result in a fine of up to \$250,000, a prison term not to exceed five years, or both.
7. The mining claims, mill or tunnel sites for which this waiver from payment of the maintenance fees is requested are:

CLAIM OR SITE NAME	BLM RECORDATION SERIAL NUMBER
1. ANGIE #6	AMC #313115 ✓
2. ANGIE # 7	AMC #313116
3. ANGIE #8	AMC #313117
4. ANGIE #9	AMC #313118
5. ANGIE #10	AMC #313119
6. ANGIE #11	AMC #313120
7. ANGIE #12	AMC #313121
8. ANGIE #13	AMC #313122
9. ANGE #14	AMC #313123
10. ANGIE #15	AMC #313124

The owner(s) (claimants) of the above mining claims and sites are:

BRYAN H. COLLMER

(Owner's Name - Please Print)

(Owner's Signature)

2156 POARCH ROAD ✓

(Owner's Mailing Address)

LINCOLNTON

(City)

NC

(State)

28092

(Zip Code)

AC 483 (2017)
ENTERED SEP 06 2016
PB

(Owner's Name - Please Print)

(Owner's Signature)

(Owner's Mailing Address)

(City)

(State)

(Zip Code)

RECEIVED
BLM AZ STATE OFFICE
2016 AUG 19 A 9:16
PHOENIX, ARIZONA

(Owner's Name - Please Print)

(Owner's Signature)

(Owner's Mailing Address)

(City)

(State)

(Zip Code)

(Owner's Name - Please Print)

(Owner's Signature)

(Owner's Mailing Address)

(City)

(State)

(Zip Code)

NW
10
PB

SHIP AND ID A & IP
RECEIVED

NOELIX KRISCHIA

RECEIVED 2011 11 10

When Recorded Return Document: _____

BRYAN H. COLLMER

2156 POARCH ROAD

LINCOLN, N.C. 28092

313110

Check here if this is a change of address.

Telephone: _____

E-mail address: NONE

AFFIDAVIT OF PERFORMANCE OF ANNUAL WORK

1. State of Arizona, County of YAVAPAI ss: _____

2. I (Name) DAVID A PRAKLET

3. Reside at (Address) 8799 E. TOAD SPRING TRAIL (YAVAPAI CTY) P.O. BOX 434

City MORRISTOWN County MARICOPA

State AZ Zip 85342 being duly sworn, depose and say that I am a citizen of the United States, more than eighteen years of age, and that all of the facts set forth in this affidavit, subject to the provisions and penalties of 18 U.S.C. 1001 pertaining to the filing of false, fictitious, or fraudulent statements with the United States, are true and correct according to the best of my knowledge, information and belief.

4. Owner's name and address (If not shown in Items 1-3 above). BRYAN H. COLLMER , 2156 POARCH RD, LINCOLN, N.C. 28092

5. That I am personally acquainted with the mining claim(s). The work and improvements were made by and at the expense of the owner(s) of said claim(s). Said contiguous group of claims, listed on this document, are situated in the

HUMBUG (optional) Mining District; YAVAPAI County, Arizona.

RECEIVED
BLM AZ STATE OFFICE
2016 AUG 19 A 9:16
PHOENIX, ARIZONA
BLM
Date
Stamp

Line No.	AMC NUMBER	CLAIM/SITE NAME	COUNTY RECORDER DATA (If available)	TWP	RNG	SEC
1	313115	ANGIE #6		8N	1E	7
2	313116	ANGIE #7		8N	1E	7
3	313117	ANGIE #8		8N	1E	7
4	313118	ANGIE #9		8N	1E	7
5	313119	ANGIE #10		8N	1E	7
6	313120	ANGIE #11		8N	1E	7

RECEIVED
 BLM AZ STATE OFFICE
 2016 AUG 19 A 9:16
 PHOENIX, ARIZONA
 BLM
 Date
 Stamp

7	313121	ANGIE #12		8N	1E	7
8	313122	ANGIE #13		8N	1E	7
9	313123	ANGIE #14		8N	1E	7
10	313124	ANGIE #15		8N	1E	7

6. That between the dates starting at 12 o'clock noon on September 1, 20 15 and ending at 12 o'clock noon on September 1, 20 16 at least \$ 1,275.00 dollars worth of work and improvements were done and performed upon said claim(s) or upon one or more of a contiguous group of claims for the benefit of all, wholly or partly outside of a contiguous group of claims for the benefit of all, not including the location work.

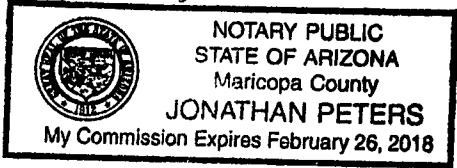
7. That the following persons were employed to perform the work and improvements described herein: _____
 DAVID A PRAKLET

8. That the work and improvements performed were: MAINTENANCE OF ACCESS TO MINING CLAIMS, COMPLETED REPOSTING OF CORNER AND LOCATION MARKERS, CLEANUP, SAMPLING

9. Dated: 8/10/16 Signature: [Signature]

SUBSCRIBED AND SWORN TO before me, a Notary Public, this 10th day of August 2016

By: David A Praklet
 Notary Public [Signature]
 My Commission Expires Feb. 26, 2018



Bureau of Land Management
 Arizona State Office
www.blm.gov/az

No. of Claims: 10 x \$10 = 100
 Check No.: 336 Init. [Initials]
 Receipt No.: 3635002
 For BLM Use Only

**United States Department of the Interior
Bureau of Land Management**
DIV OF LANDS, MINRLS & ENERGY
ONE N CENTRAL AVE
PHOENIX, AZ 85004 -4427
Phone: 602-417-9200

Receipt

No: 3635002

Transaction #: 3738835	
Date of Transaction: 08/19/2016	
CUSTOMER:	
	BRYAN H COLLMER 2156 POARCH RD LINCOLNTON,NC 28092-7212 US

LINE #	QTY	DESCRIPTION	REMARKS	UNIT PRICE	TOTAL
1	1.00	LOCATABLE MINERALS / MINING CLAIMS- NOT NEW-UNADJUD,ONE AUTH NO. ONLY / MINING CLAIM MONEY RECEIVED CASES: AMC313115/\$100.00	POL 2016/10 WAV	- n/a -	100.00
TOTAL:					\$100.00

PAYMENT INFORMATION				
1	AMOUNT:	100.00	POSTMARKED:	N/A
	TYPE:	CHECK	RECEIVED:	08/19/2016
	CHECK NO:	336		
	NAME:	PRAKLET SR, DAVID A 24654 N LAKE PLEASANT PKWY STE 103 M/S 511 PEORIA AZ 85383 US		

REMARKS

This receipt was generated by the automated BLM Collections and Billing System and is a paper representation of a portion of the official electronic record contained therein.



UNITED STATES
DEPARTMENT OF THE INTERIOR
BUREAU OF LAND MANAGEMENT

187

313110

MAINTENANCE FEE WAIVER CERTIFICATION

FORM APPROVED
OMB NO. 1004-0114
Expires: October 31, 2016

SEE INSTRUCTIONS ON PAGE 2

1. This small miner waiver is filed for the assessment year beginning on September 1, 2015 and ending on September 1, 2016.
2. The undersigned and all related parties owned ten or fewer mining claims, mill, or tunnel sites located and maintained on Federal lands in the United States of America on September 1, 2015.
3. The undersigned have performed the assessment work required by law for each mining claim listed prior to filing this waiver and understand that by filing this form, the undersigned must file an affidavit of assessment work with the Bureau of Land Management (BLM) by the December 30th following the filing of this waiver.
4. The undersigned understand that if the assessment work obligation has not yet come due under 30 U.S.C. 28 (for those claims in their first assessment year only), a notice of intent to hold reciting this condition must be recorded by the December 30th following the filing of this waiver.
5. The undersigned understand that mill and tunnel sites may also be listed on this waiver and be waived from payment of the maintenance fee, and that a notice of intent to hold for these sites is required to be filed with the BLM by the December 30th following the filing of this waiver.
6. The undersigned understand and acknowledge that pursuant to 43 U.S.C. 1212 and 18 U.S.C. 1001, the filing or recording of a false, fictitious, or fraudulent document with the BLM may result in a fine of up to \$250,000, a prison term not to exceed five years, or both.
7. The mining claims, mill or tunnel sites for which this waiver from payment of the maintenance fees is requested are:

CLAIM OR SITE NAME	BLM RECORDATION SERIAL NUMBER
1. ANGIE #6	AMC #313115
2. ANGIE # 7	AMC #313116
3. ANGIE #8	AMC #313117
4. ANGIE #9	AMC #313118
5. ANGIE #10	AMC #313119
6. ANGIE #11	AMC #313120
7. ANGIE #12	AMC #313121
8. ANGIE #13	AMC #313122
9. ANGE #14	AMC #313123
10. ANGIE #15	AMC #313124

The owner(s) (claimants) of the above mining claims and sites are:

BRYAN H. COLLMER

(Owner's Name - Please Print)

2156 POARCH ROAD

(Owner's Mailing Address)

Bryan Collmer
(Owner's Signature)

LINCOLNTON

(City)

NC

(State)

28092

(Zip Code)

(Owner's Name - Please Print)

(Owner's Mailing Address)

(Owner's Signature)

(City)

(State)

(Zip Code)

(Owner's Name - Please Print)

(Owner's Mailing Address)

(Owner's Signature)

(City)

(State)

(Zip Code)

(Owner's Name - Please Print)

(Owner's Mailing Address)

(Owner's Signature)

(City)

(State)

(Zip Code)

(Continued on page 2)

PHOENIX, ARIZONA
2015 AUG 10 P 1:53
RECEIVED
BLM AZ STATE OFFICE
ENTERED
BY: [Signature]
NW-RS 9/4

RECEIVED
BLM AZ STATE OFFICE

2015 AUG 10 P 1:53

PHOENIX, ARIZONA

313110

When Recorded Return Document: BRYAN H. COLLMER
2156 POARCH ROAD
LINCOLN, N.C. 28092

Check here if this is a change of address.
Telephone: 704/ 530-9006
E-mail address: NONE

AFFIDAVIT OF PERFORMANCE OF ANNUAL WORK

1. State of Arizona, County of YAVAPAI ss:
2. I (Name) DAVID A PRAKLET
3. Reside at (Address) 8799 E. TOAD SPRING TRAIL (YAVAPAI
CTY) P.O. BOX 434
City MORRISTOWN County MARICOPA

RECEIVED
BLM AZ STATE OFFICE
PHOENIX, ARIZONA
AUG 10 P 1:53

State AZ Zip 85342 being duly sworn, depose and say that I am a citizen of the United States, more than eighteen years of age, and that all of the facts set forth in this affidavit, subject to the provisions and penalties of 18 U.S.C. 1001 pertaining to the filing of false, fictitious, or fraudulent statements with the United States, are true and correct according to the best of my knowledge, information and belief.

4. Owner's name and address (If not shown in Items 1-3 above). BRYAN H. COLLMER , 2156 POARCH RD,
LINCOLN, N.C. 28092

5. That I am personally acquainted with the mining claim(s). The work and improvements were made by and at the expense of the owner(s) of said claim(s). Said contiguous group of claims, listed on this document, are situated in the HUMBUG (optional) Mining District; YAVAPAI County, Arizona.

Line No.	AMC NUMBER	CLAIM/SITE NAME	COUNTY RECORDER DATA (If available)	TWP	RNG	SEC
1	313115	ANGIE #6		8N	1E	7
2	313116	ANGIE #7		8N	1E	7
3	313117	ANGIE #8		8N	1E	7
4	313118	ANGIE #9		8N	1E	7
5	313119	ANGIE #10		8N	1E	7
6	313120	ANGIE #11		8N	1E	7

ENTERED
AUG 11 2015
BY: *[Signature]*

RECEIVED
 PLM AZ STATE OFFICE
 PHOENIX, ARIZONA
 2015 AUG 10 P 1:53
 BLM
 Date
 Stamp

7	313121	ANGIE #12		8N	1E	7
8	313122	ANGIE #13		8N	1E	7
9	313123	ANGIE #14		8N	1E	7
10	313124	ANGIE #15		8N	1E	7

6. That between the dates starting at 12 o'clock noon on September 1, 20 14 and ending at 12 o'clock noon on September 1, 20 15 at least \$ 1,375 dollars worth of work and improvements were done and performed upon said claim(s) or upon one or more of a contiguous group of claims for the benefit of all, wholly or partly outside of a contiguous group of claims for the benefit of all, not including the location work.

7. That the following persons were employed to perform the work and improvements described herein: _____
DAVID A PRAKLET

8. That the work and improvements performed were: MAINTENANCE OF ACCESS TO MINING CLAIMS, REPOSTING OF CLAIM LOCATION AND CORNER MARKERS, CLEANUP


9. Dated: 7/31/2015 Signature: [Signature]

SUBSCRIBED AND SWORN TO before me, a Notary Public, this 31 day of July 20 15

By: Jose Alvarez

Notary Public [Signature]

My Commission Expires 6/23/2017


 Jose Alvarez
 Notary Public
 Maricopa County, Arizona
 My Comm. Expires 6-23-17

Bureau of Land Management
 Arizona State Office
www.blm.gov/az

No. of Claims: 10 x \$10 = 100
 Check No.: 159 Init. JM
 Receipt No.: 3363188
 For BLM Use Only

United States Department of the Interior
Bureau of Land Management
 LANDS/RECREATION & PLANNING
 ONE N CENTRAL AVE
 PHOENIX, AZ 85004 -2203
 Phone: 602-417-9200

Receipt

No: 3363188

Transaction #: 3461208	
Date of Transaction: 08/10/2015	
CUSTOMER:	
BRYAN H COLLMER 2156 POARCH RD LINCOLNTON,NC 28092-7212 US	

LINE #	QTY	DESCRIPTION	REMARKS	UNIT PRICE	TOTAL
1	1.00	LOCATABLE MINERALS / MINING CLAIMS- NOT NEW-UNADJUD,ONE AUTH NO. ONLY / MINING CLAIM MONEY RECEIVED CASES: AMC313115/\$100.00	POL 2015/10 WAV	- n/a -	100.00
TOTAL:					\$100.00

PAYMENT INFORMATION			
1	AMOUNT:	100.00	POSTMARKED: N/A
	TYPE:	CHECK	RECEIVED: 08/10/2015
	CHECK NO:	159	
	NAME:	PRAKLET, DAVID A 24654 LAKE PLEASANT STE 103 M/S511 PEORIA AZ 85383 US	

REMARKS

This receipt was generated by the automated BLM Collections and Billing System and is a paper representation of a portion of the official electronic record contained therein.

ENTERED
 AUG 11 2015
 BY: *[Signature]*

AMC 313110

1407

[Handwritten signature]

Form 3830-2
(October 2013)

UNITED STATES
DEPARTMENT OF THE INTERIOR
BUREAU OF LAND MANAGEMENT
MAINTENANCE FEE WAIVER CERTIFICATION

FORM APPROVED
OMB NO. 1004-0114
Expires: October 31, 2016

SEE INSTRUCTIONS ON PAGE 2

- This small miner waiver is filed for the assessment year beginning on September 1, 2014 and ending on September 1, 2015.
- The undersigned and all related parties owned ten or fewer mining claims, mill, or tunnel sites located and maintained on Federal lands in the United States of America on September 1, 2014.
- The undersigned have performed the assessment work required by law for each mining claim listed prior to filing this waiver and understand that by filing this form, the undersigned must file an affidavit of assessment work with the Bureau of Land Management (BLM) by the December 30th following the filing of this waiver.
- The undersigned understand that if the assessment work obligation has not yet come due under 30 U.S.C. 28 (for those claims in their first assessment year only), a notice of intent to hold reciting this condition must be recorded by the December 30th following the filing of this waiver.
- The undersigned understand that mill and tunnel sites may also be listed on this waiver and be waived from payment of the maintenance fee, and that a notice of intent to hold for these sites is required to be filed with the BLM by the December 30th following the filing of this waiver.
- The undersigned understand and acknowledge that pursuant to 43 U.S.C. 1212 and 18 U.S.C. 1001, the filing or recording of a false, fictitious, or fraudulent document with the BLM may result in a fine of up to \$250,000, a prison term not to exceed five years, or both.
- The mining claims, mill or tunnel sites for which this waiver from payment of the maintenance fees is requested are:

CLAIM OR SITE NAME	BLM RECORDATION SERIAL NUMBER
1. ANGIE #6	✓ AMC #313115
2. ANGIE #7	AMC #313116
3. ANGIE #8	AMC #313117
4. ANGIE #9	AMC #313118
5. ANGIE #10	AMC #313119
6. ANGIE #11	AMC #313120
7. ANGIE #12	AMC #313121
8. ANGIE #13	AMC #313122
9. ANGE #14	AMC #313123
10. ANGIE #15	AMC #313124

The owner(s) (claimants) of the above mining claims and sites are:

BRYAN H. COLLMER

 (Owner's Name - Please Print)
 2156 POARCH ROAD, LINCOLNTON, N.C. 28092

 (Owner's Mailing Address)

[Handwritten Signature]

 (Owner's Signature)
 LINDENTON N.C 28092

 (City) (State) (Zip Code)

 (Owner's Name - Please Print)

 (Owner's Mailing Address)

 (Owner's Signature)

 (City) (State) (Zip Code)

 (Owner's Name - Please Print)

 (Owner's Mailing Address)

 (Owner's Signature)

 (City) (State) (Zip Code)

 (Owner's Name - Please Print)

 (Owner's Mailing Address)

 (Owner's Signature)

 (City) (State) (Zip Code)

(Continued on page 2)

ENTERED
 SEP 11 2014
 BY: *[Handwritten Signature]*

PHOENIX, ARIZONA
 2014 AUG 22 A:11:24
 RECEIVED
 M AZ STATE OFFICE

nw ✓
 9/22/2014
 fm

313110

When Recorded Return Document to:
BRYAN H. COLLMER
2156 POARCH ROAD
LINCOLNTON, N.C., 28092

Check here is this is a change of address.
Telephone: 704/ 530-9006
E-mail address: n/a

AFFIDAVIT OF PERFORMANCE OF ANNUAL WORK

1. State of Arizona, County of Maricopa ss:
2. I (Name) David A. Praklet
3. Reside at (Address) 7807 E. CrissCross Way,
P.O. Box 3877,
City Carefree County Maricopa

RECEIVED
BLM
Date
Stamp
2014 AUG 22 A 11: 24
PHOENIX, ARIZONA
BLM AZ STATE OFFICE

State Az Zip 85377 being duly sworn, depose and say that I am a citizen of the United States, more than eighteen years of age, and that all of the facts set forth in this affidavit, subject to the provisions and penalties of 18 U.S.C. 1001 pertaining to the filing of false, fictitious, or fraudulent statements with the United States, are true and correct according to the best of my knowledge, information and belief.

4. Owner's name and address (If not shown in Items 1-3 above). BRYAN H. COLLMER
2156 POARCH ROAD, LINCOLNTON, N.C., 28092

5. That I am personally acquainted with the mining claim(s). The work and improvements were made by and at the expense of the owner(s) of said claim(s). Said contiguous group of claims, listed on this document, are situated in the

Humbug (optional) Mining District; Yavapai County, Arizona.

Line No.	AMC NUMBER	CLAIM/SITE NAME	COUNTY RECORDER DATA (If available)	TWP	RNG	SEC
1	313115	ANGIE #6		8N	1E	7
2	313116	ANGIE #7		8N	1E	7
3	313117	ANGIE #8		8N	1E	7
4	313118	ANGIE #9		8N	1E	7
5	313119	ANGIE #10		8N	1E	7
6	313120	ANGIE #11		8N	1E	7

ENTERED
AUG 25 2014
BY: RAM

RECEIVED
 MARICOPA COUNTY
 ARIZONA STATE OFFICE
 2014 AUG 22 A 11:20
 PHOENIX, ARIZONA
 BLM
 Date
 Stamp

7	313121	ANGIE #12		8N	1E	7
8	313122	ANGIE #13		8N	1E	7
9	313123	ANGIE #14		8N	1E	7
10	313124	ANGIE #15		8N	1E	7

6. That between the dates starting at 12 o'clock noon on September 1, 20 13 and ending at 12 o'clock noon on September 1, 20 14 at least \$ 1,120 dollars worth of work and improvements were done and performed upon said claim(s) or upon one or more of a contiguous group of claims for the benefit of all, wholly or partly outside of a contiguous group of claims for the benefit of all, not including the location work.

7. That the following persons were employed to perform the work and improvements described herein: _____
David A Praklet

8. That the work and improvements performed were: SAMPLING, ROAD AND ACCESS MAINTENANCE CLEANUP, REPOSTING CLAIM CORNERS AND LOCATION MARKERS

9. Dated: 8/5/2014 Signature: [Signature]

SUBSCRIBED AND SWORN TO before me, a Notary Public, this 5 day of Aug 20 14

By: David Praklet
 Notary Public [Signature]
 My Commission Expires 2/15/15

Scott Mulvin
 Notary Public
 Maricopa County, Arizona
 My Comm. Expires 02-13-15

Bureau of Land Management
 Arizona State Office
www.az.blm.gov

No. of Claims: 10 x \$10 = 100
 Check No.: 5962 Init. [Signature]
 Receipt No.: 3109119
 For BLM Use Only

United States Department of the Interior
Bureau of Land Management
 LANDS/RECREATION & PLANNING
 ONE N CENTRAL AVE
 PHOENIX, AZ 85004 -2203
 Phone: 602-417-9200

INTE
 AUG 25 2014
 BY: *Rdm*

Receipt

No: 3109119

Transaction #: 3200807	
Date of Transaction: 08/22/2014	
CUSTOMER:	
BRYAN H COLLMER 2156 POARCH RD LINCOLNTON,NC 28092-7212 US	

LINE #	QTY	DESCRIPTION	REMARKS	UNIT PRICE	TOTAL
1	1.00	LOCATABLE MINERALS / MINING CLAIMS- NOT NEW-UNADJUD,ONE AUTH NO. ONLY / MINING CLAIM MONEY RECEIVED CASES: AMC313115/\$100.00	POL 2014/10 <i>WAV</i>	- n/a -	100.00
TOTAL:					\$100.00

PAYMENT INFORMATION					
1	AMOUNT:	100.00	POSTMARKED:	N/A	
	TYPE:	CHECK	RECEIVED:	08/22/2014	
	CHECK NO:	5962			
	NAME:	PRAKLET, DAVID BOX 3877 CAREFREE AZ 85377 US			

REMARKS	

This receipt was generated by the automated BLM Collections and Billing System and is a paper representation of a portion of the official electronic record contained therein.

UNITED STATES
DEPARTMENT OF THE INTERIOR
BUREAU OF LAND MANAGEMENT

MAINTENANCE FEE WAIVER CERTIFICATION

FORM APPROVED
OMB NO. 1004-0114
Expires: August 31, 2013

442

10/5c

SEE INSTRUCTIONS ON PAGE 2

1. This small miner waiver is filed for the assessment year beginning on September 1, 2012 and ending on September 1, 2014.
2. The undersigned and all related parties owned ten or fewer mining claims, mill, or tunnel sites located and maintained on Federal lands in the United States of America on September 1, 2013.
3. The undersigned have performed the assessment work required by law for each mining claim listed prior to filing this waiver and understand that by filing this form, an affidavit of assessment work must be recorded by the December 30th following the filing of this waiver.
4. The undersigned understand that if the assessment work obligation has not yet come due under 30 U.S.C. 28 (for those claims in their first assessment year only), a notice of intent to hold reciting this condition must be recorded by the December 30th following the filing of this waiver.
5. The undersigned understand that mill and tunnel sites may also be listed upon this waiver and be waived from payment of the maintenance fee, and that a notice of intent to hold for these sites is required to be recorded by the December 30th immediately following the filing of this waiver.
6. The undersigned understand and acknowledge that pursuant to 43 U.S.C. 1212 and 18 U.S.C. 1001, the filing or recording of a false, fictitious, or fraudulent document with the Bureau of Land Management may result in a fine of up to \$250,000, a prison term not to exceed five years, or both.
7. The mining claims, mill or tunnel sites for which this waiver from payment of the maintenance fees is requested are:

CLAIM OR SITE NAME	BLM RECORDATION SERIAL NUMBER
1. ANGIE # 6	AMC 313115
2. ANGIE # 7	AMC 313116
3. ANGIE # 8	AMC 313117
4. ANGIE # 9	AMC 313118
5. ANGIE # 10	AMC 313119
6. ANGIE # 11	AMC 313120
7. ANGIE # 12	AMC 313121
8. ANGIE # 13	AMC 313122
9. ANGIE # 14	AMC 313123
10. ANGIE # 15	AMC 313124

The owner(s) (claimants) of the above mining claims and sites are:

BRYAN H. COLLMER

(Owner's Name - Please Print)

Bryan Collmer
(Owner's Signature)

2156 POARCH ROAD

(Street or P.O. Box)

LINCOLNTON

NC

28092

(City)

(State)

(Zip Code)

(Owner's Name - Please Print)

(Owner's Signature)

(Street or P.O. Box)

(City)

(State)

(Zip Code)

(Owner's Name - Please Print)

(Owner's Signature)

(Street or P.O. Box)

(City)

(State)

(Zip Code)

RECEIVED
BLM AZ STATE OFFICE
2013 AUG 22 A 9:34
PHOENIX, ARIZONA

ENTERED
SEP 18 2013
BY: *RM*

When Recorded Return Document to:

BRYAN H. COLLMER

2156 POARCH ROAD

LINCOLNTON, N.C., 28092

Check here is this is a change of address.

Telephone: 704/ 530-9006

E-mail address: n/a

AFFIDAVIT OF PERFORMANCE OF ANNUAL WORK


1. State of Arizona, County of Maricopa ss:

2. I (Name) David A. Praklet

3. Reside at (Address) 7807 E. CrissCross Way,

P.O. Box 3877,

City Carefree County Maricopa



State Az Zip 85377 being duly sworn, depose and say that I am a citizen of the United States, more than eighteen years of age, and that all of the facts set forth in this affidavit, subject to the provisions and penalties of 18 U.S.C. 1001 pertaining to the filing of false, fictitious, or fraudulent statements with the United States, are true and correct according to the best of my knowledge, information and belief.

4. Owner's name and address (If not shown in Items 1-3 above). BRYAN H. COLLMER

2156 POARCH ROAD, LINCOLNTON, N.C., 28092

5. That I am personally acquainted with the mining claim(s). The work and improvements were made by and at the expense of the owner(s) of said claim(s). Said contiguous group of claims, listed on this document, are situated in the

Humbug (optional) Mining District; Yavapai County, Arizona.

Line No.	AMC NUMBER	CLAIM/SITE NAME	COUNTY RECORDER DATA (If available)	TWP	RNG	SEC
1	313115	ANGIE #6		8N	1E	7
2	313116	ANGIE #7		8N	1E	7
3	313117	ANGIE #8		8N	1E	7
4	313118	ANGIE #9		8N	1E	7
5	313119	ANGIE #10		8N	1E	7
6	313120	ANGIE #11		8N	1E	7

Form: MCF108

Revised Jan. 2006

Page 1 of 2



BLM
Date
Stamp

PHOENIX, ARIZONA

2013 AUG 22 A 9:34

RECEIVED
BLM AZ STATE OFFICE

7	313121	ANGIE #12		8N	1E	7
8	313122	ANGIE #13		8N	1E	7
9	313123	ANGIE #14		8N	1E	7
10	313124	ANGIE #15		8N	1E	7

6. That between the dates starting at 12 o'clock noon on September 1, 20 ~~12~~ and ending at 12 o'clock noon on September 1, 20 ~~12~~ at least \$ 1,250.00 dollars worth of work and improvements were done and performed upon said claim(s) or upon one or more of a contiguous group of claims for the benefit of all, wholly or partly outside of a contiguous group of claims for the benefit of all, not including the location work.

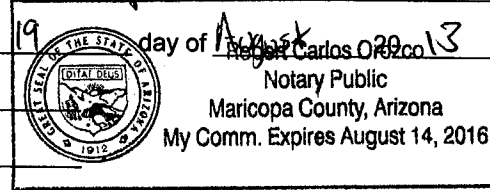
7. That the following persons were employed to perform the work and improvements described herein: _____

David A Praklet

8. That the work and improvements performed were: Road & Access Maintenance, Sampling and Cleanup

9. Dated: 8/19/2013 Signature: David A Praklet

SUBSCRIBED AND SWORN TO before me, a Notary Public, this



By: David A. Praklet

Notary Public [Signature]

My Commission Expires August 14, 2016

No. of Claims: 10 x \$10 = 100
 Check No.: 5621 Init. SC
 Receipt No.: 2861831
 For BLM Use Only

Bureau of Land Management
 Arizona State Office
www.az.blm.gov

Form: MCF108
 Revised Jan. 2006
 Page 2 of 2

United States Department of the Interior
Bureau of Land Management
 LANDS/RECREATION & PLANNING
 ONE N CENTRAL AVE
 PHOENIX, AZ 85004 -2203
 Phone: 602-417-9200

Receipt

No: 2861831

Transaction #: 2947715	
Date of Transaction: 08/22/2013	
CUSTOMER:	
	BRYAN H COLLMER 2156 POARCH RD LINCOLN, NC 28092-7212 US

LINE #	QTY	DESCRIPTION	REMARKS	UNIT PRICE	TOTAL
1	1.00	LOCATABLE MINERALS / MINING CLAIMS- NOT NEW-UNADJUD, ONE AUTH NO. ONLY / MINING CLAIM MONEY RECEIVED CASES: AMC313115/\$100.00	WAV 2014 & POL 2013 (10)	- n/a -	100.00
TOTAL:					\$100.00

PAYMENT INFORMATION			
1	AMOUNT:	100.00	POSTMARKED: N/A
	TYPE:	CHECK	RECEIVED: 08/22/2013
	CHECK NO:	5621	
	NAME:	PRAKLET, DAVID P O BOX 3877 CARFREE AZ 85377 US	

REMARKS

This receipt was generated by the automated BLM Collections and Billing System and is a paper representation of a portion of the official electronic record contained therein.

UNITED STATES
DEPARTMENT OF THE INTERIOR
BUREAU OF LAND MANAGEMENT

AMC313110

FORM APPROVED
OMB NO. 1004-0114
Expires: August 31, 2013

198

MAINTENANCE FEE WAIVER CERTIFICATION

SEE INSTRUCTIONS ON PAGE 2

1. This small miner waiver is filed for the assessment year beginning on September 1, 2012 and ending on September 1, 2013.
2. The undersigned and all related parties owned ten or fewer mining claims, mill, or tunnel sites located and maintained on Federal lands in the United States of America on September 1, 2012.
3. The undersigned have performed the assessment work required by law for each mining claim listed prior to filing this waiver and understand that by filing this form, an affidavit of assessment work must be recorded by the December 30th following the filing of this waiver.
4. The undersigned understand that if the assessment work obligation has not yet come due under 30 U.S.C. 28 (for those claims in their first assessment year only), a notice of intent to hold reciting this condition must be recorded by the December 30th following the filing of this waiver.
5. The undersigned understand that mill and tunnel sites may also be listed upon this waiver and be waived from payment of the maintenance fee, and that a notice of intent to hold for these sites is required to be recorded by the December 30th immediately following the filing of this waiver.
6. The undersigned understand and acknowledge that pursuant to 43 U.S.C. 1212 and 18 U.S.C. 1001, the filing or recording of a false, fictitious, or fraudulent document with the Bureau of Land Management may result in a fine of up to \$250,000, a prison term not to exceed five years, or both.
7. The mining claims, mill or tunnel sites for which this waiver from payment of the maintenance fees is requested are:

CLAIM OR SITE NAME	BLM RECORDATION SERIAL NUMBER
1. ANGIE # 6	AMC 313115
2. ANGIE #7	AMC 313116
3. ANGIE #8	AMC 313117
4. ANGIE #9	AMC 313118
5. ANGIE #10	AMC 313119
6. ANGIE #11	AMC 313120
7. ANGIE # 12	AMC 313121
8. ANGIE # 13	AMC 313122
9. ANGIE # 14	AMC 313123
10. ANGIE #15	AMC 313124

The owner(s) (claimants) of the above mining claims and sites are:

BRYAN H. COLLMER

(Owner's Name - Please Print)

(Owner's Signature)

2156 POARCH ROAD

(Street or P.O. Box)

LINCOLNTON

NC

28092

(City)

(State)

(Zip Code)

(Owner's Name - Please Print)

(Owner's Signature)

(Street or P.O. Box)

(City)

(State)

(Zip Code)

(Owner's Name - Please Print)

(Owner's Signature)

(Street or P.O. Box)

(City)

(State)

(Zip Code)

RECEIVED
BLM AZ STATE OFFICE
2012 AUG 13 A 11:40
PHOENIX, ARIZONA

8/29/2012 TS

ENTERED INTO COMPUTER




PHOTO COPY
10-12-00
10-12-00

When Recorded Return Document to:

Bryan H. Collmer
2156 Poarch Road
Lincolnton, N.C. 28092

Check here is this is a change of address.

Telephone: 704/530-9006

E-mail address: n/a

AFFIDAVIT OF PERFORMANCE OF ANNUAL WORK

1. State of Arizona, County of Maricopa ss:
2. I (Name) David A. Praklet
3. Reside at (Address) 7807 E. CrissCross Way,
P.O. Box 3877,
City Carefree County Maricopa

RECEIVED
BLM AZ STATE OFFICE
2012 AUG 13 A 11:40
PHOENIX, ARIZONA
BLM
Date
Stamp

State Az Zip 85377 being duly sworn, depose and say that I am a citizen of the United States, more than eighteen years of age, and that all of the facts set forth in this affidavit, subject to the provisions and penalties of 18 U.S.C. 1001 pertaining to the filing of false, fictitious, or fraudulent statements with the United States, are true and correct according to the best of my knowledge, information and belief.

4. Owner's name and address (If not shown in Items 1-3 above). Bryan H. Collmer, 2156 Poarch Road
Lincolnton, N.C. 28092

5. That I am personally acquainted with the mining claim(s). The work and improvements were made by and at the expense of the owner(s) of said claim(s). Said contiguous group of claims, listed on this document, are situated in the

Humbug (optional) Mining District; Yavapai County, Arizona.

Line No.	AMC NUMBER	CLAIM/SITE NAME	COUNTY RECORDER DATA (If available)	TWP	RNG	SEC
1	313115	ANGIE #6		8N	1E	7
2	313116	ANGIE #7		8N	1E	7
3	313117	ANGIE #8		8N	1E	7
4	313118	ANGIE #9		8N	1E	7
5	313119	ANGIE #10		8N	1E	7
6	313120	ANGIE #11		8N	1E	7

RECEIVED
 BLM AZ STATE OFFICE
 2012 AUG 13 A 11:40
 PHOENIX, ARIZONA
 BLM
 Date
 Stamp

7	313121	ANGIE #12		8N	1E	7
8	313122	ANGIE #13		8N	1E	7
9	313123	ANGIE #14		8N	1E	7
10	313124	ANGIE #15		8N	1E	7

6. That between the dates starting at 12 o'clock noon on September 1, 20 11 and ending at 12 o'clock noon on September 1, 20 12 at least \$ 1,325 dollars worth of work and improvements were done and performed upon said claim(s) or upon one or more of a contiguous group of claims for the benefit of all, wholly or partly outside of a contiguous group of claims for the benefit of all, not including the location work.

7. That the following persons were employed to perform the work and improvements described herein: _____
David A Praklet

8. That the work and improvements performed were: Road & Access Maintenance, Sampling and Cleanup


9. Dated: 8/13/2012 Signature: David A Praklet

SUBSCRIBED AND SWORN TO before me, a Notary Public, this 13 day of August 20 12

By: David A Praklet

Notary Public Andrew Shurtleff

My Commission Expires March 11, 2016



Bureau of Land Management
 Arizona State Office
www.az.blm.gov

No. of Claims: 10 x \$10 = 100
 Check No.: 5266 Init. MSL
 Receipt No.: 2628 762
 For BLM Use Only

Form: MCF108
 Revised Jan. 2006
 Page 2 of 2

United States Department of the Interior

Bureau of Land Management

LANDS/RECREATION & PLANNING

ONE N CENTRAL AVE

PHOENIX, AZ 85004 -2203

Phone: 602-417-9200

Receipt

No:

2628762

Transaction #: 2709223	
Date of Transaction: 08/13/2012	
CUSTOMER:	
BRYAN H COLLMER 2156 POARCH RD LINCOLN, NC 28092-7212 US	

LINE #	QTY	DESCRIPTION	REMARKS	UNIT PRICE	TOTAL
1	1.00	LOCATABLE MINERALS / MINING CLAIMS-NOT NEW-UNADJUD, ONE AUTH NO. ONLY / MINING CLAIM MONEY RECEIVED CASES: AMC313115/\$100.00	POL 2012/10 WAV	- n/a -	100.00
TOTAL:					\$100.00

PAYMENT INFORMATION			
1	AMOUNT:	100.00	POSTMARKED: N/A
	TYPE:	CHECK	RECEIVED: 08/13/2012
	CHECK NO:	5266	
	NAME:	PRAKLET, DAVID A BOX 3877 CAREFREE AZ 85377 US	

REMARKS

This receipt was generated by the automated BLM Collections and Billing System and is a paper representation of a portion of the official electronic record contained therein.

When Recorded Return Document to:

Amc 313/10

Bryan H. Collmer
2156 Poarch Road
Lincolnton, N.C. 28092
1 704 530-9006

Check here is this is a change of address.

Telephone: _____

E-mail address: _____

AFFIDAVIT OF PERFORMANCE OF ANNUAL WORK

1. State of Arizona, County of Maricopa ss:
2. I (Name) David A. Praklet
3. Reside at (Address) 7807 E. CrissCross Way,
P.O. Box 3877,
City Carefree County Maricopa

RECEIVED
BLM AZ STATE OFFICE
2011 DEC - 8 A 11: 57
PHOENIX, ARIZONA
BLM
Date
Stamp

State Az Zip 85377 being duly sworn, depose and say that I am a citizen of the United States, more than eighteen years of age, and that all of the facts set forth in this affidavit, subject to the provisions and penalties of 18 U.S.C. 1001 pertaining to the filing of false, fictitious, or fraudulent statements with the United States, are true and correct according to the best of my knowledge, information and belief.

4. Owner's name and address (If not shown in Items 1-3 above). Bryan H. Collmer, 2156 Poarch Road, Lincolnton, N.C. 28092

5. That I am personally acquainted with the mining claim(s). The work and improvements were made by and at the expense of the owner(s) of said claim(s). Said contiguous group of claims, listed on this document, are situated in the

Humbug (optional) Mining District; Yavapai County, Arizona.

Line No.	AMC NUMBER	CLAIM/SITE NAME	COUNTY RECORDER DATA (If available)	TWP	RNG	SEC
1	313115	Angie #6		8N	1E	7
2	313116	Angie #7		8N	1E	7
3	313117	Angie #8		8N	1E	7
4	313118	Angie #9		8N	1E	7
5	313119	Angie #10		8N	1E	7
6	313120	Angie #11		8N	1E	7

Form: MCF108
Revised Jan. 2006
Page 1 of 2

ENTERED INTO COMPUTER

12/13/11 AT

BLM
Date
Stamp

2011 DEC - 8 A 11:57
PHOENIX, ARIZONA

RECEIVED
BLM AZ STATE OFFICE

7	313121	Angie #12		8N	1E	7
8	313122	Angie #13		8N	1E	7
9	313123	Angie #14		8N	1E	7
10	313124	Angie 15		8N	1E	7

6. That between the dates starting at 12 o'clock noon on September 1, 20 10 and ending at 12 o'clock noon on September 1, 20 11 at least \$ 1,400. dollars worth of work and improvements were done and performed upon said claim(s) or upon one or more of a contiguous group of claims for the benefit of all, wholly or partly outside of a contiguous group of claims for the benefit of all, not including the location work.

7. That the following persons were employed to perform the work and improvements described herein: _____
David A Praklet

8. That the work and improvements performed were: Road & Access Maintenance, Sampling and Cleanup

9. Dated: 12/08/2011 Signature: David A Praklet

SUBSCRIBED AND SWORN TO before me, a Notary Public, this 8 day of Dec. 20 11

By: David A Praklet

Notary Public [Signature]

My Commission Expires July 26, 2014



No. of Claims: 10 x \$10 = 100
 Check No.: 5072 Init. [Signature]
 Receipt No.: 24780821
 For BLM Use Only

Bureau of Land Management
 Arizona State Office
www.az.blm.gov

United States Department of the Interior

Bureau of Land Management

LANDS/RECREATION & PLANNING

ONE N CENTRAL AVE
 PHOENIX, AZ 85004 -2203
 Phone: 602-417-9200

Receipt

No:

2478089

Transaction #: 2554570	
Date of Transaction: 12/08/2011	
CUSTOMER:	
BRYAN H COLLMER 2156 POARCH RD LINCOLNTON,NC 28092-7212 US	

LINE #	QTY	DESCRIPTION	REMARKS	UNIT PRICE	TOTAL
1	1.00	LOCATABLE MINERALS / MINING CLAIMS-NOT NEW-UNADJUD,ONE AUTH NO. ONLY / MINING CLAIM MONEY RECEIVED CASES: AMC313115/\$100.00	POL 2011/10	- n/a -	100.00
TOTAL:					\$100.00

PAYMENT INFORMATION			
1	AMOUNT:	100.00	POSTMARKED: N/A
	TYPE:	CHECK	RECEIVED: 12/08/2011
	CHECK NO:	5072	
	NAME:	PRAKLET, DAVID A BOX 3877 7807 E CRISSCROSS WAY CARFREE AZ 85377 US	

REMARKS

This receipt was generated by the automated BLM Collections and Billing System and is a paper representation of a portion of the official electronic record contained therein.

UNITED STATES
DEPARTMENT OF THE INTERIOR
BUREAU OF LAND MANAGEMENT

AMC 313110 274

FORM APPROVED
OMB NO. 1004-0114
Expires: August 31, 2013

MAINTENANCE FEE WAIVER CERTIFICATION

SEE INSTRUCTIONS ON PAGE 2

1. This small miner waiver is filed for the assessment year beginning on September 1, 2011 and ending on September 1, 2012.
2. The undersigned and all related parties owned ten or fewer mining claims, mill, or tunnel sites located and maintained on Federal lands in the United States of America on September 1, 2011.
3. The undersigned have performed the assessment work required by law for each mining claim listed prior to filing this waiver and understand that by filing this form, an affidavit of assessment work must be recorded by the December 30th following the filing of this waiver.
4. The undersigned understand that if the assessment work obligation has not yet come due under 30 U.S.C. 28 (for those claims in their first assessment year only), a notice of intent to hold reciting this condition must be recorded by the December 30th following the filing of this waiver.
5. The undersigned understand that mill and tunnel sites may also be listed upon this waiver and be waived from payment of the maintenance fee, and that a notice of intent to hold for these sites is required to be recorded by the December 30th immediately following the filing of this waiver.
6. The undersigned understand and acknowledge that pursuant to 43 U.S.C. 1212 and 18 U.S.C. 1001, the filing or recording of a false, fictitious, or fraudulent document with the Bureau of Land Management may result in a fine of up to \$250,000, a prison term not to exceed five years, or both.
7. The mining claims, mill or tunnel sites for which this waiver from payment of the maintenance fees is requested are:

CLAIM OR SITE NAME	BLM RECORDATION SERIAL NUMBER
1. ANGIE # 6	AMC 313115 ✓
2. ANGIE # 7	AMC 313116
3. ANGIE # 8	AMC 313117
4. ANGIE # 9	AMC 313118
5. ANGIE #10	AMC 313119
6. ANGIE #11	AMC 313120
7. ANGIE #12	AMC 313121
8. ANGIE #13	AMC 313122
9. ANGIE #14	AMC 313123
10. ANGIE #15	AMC 313124

The owner(s) (claimants) of the above mining claims and sites are:

BRYAN H. COLLMER

(Owner's Name - Please Print)

(Owner's Signature)

2156 POARCH ROAD

(Street or P.O. Box)

LINCOLNTON

NC

28092

(City)

(State)

(Zip Code)

(Owner's Name - Please Print)

(Owner's Signature)

(Street or P.O. Box)

(City)

(State)

(Zip Code)

(Owner's Name - Please Print)

(Owner's Signature)

(Street or P.O. Box)

(City)

(State)

(Zip Code)

RECEIVED
DEM AZ STATE OFFICE
2011 AUG 15 P 12:51
PHOENIX, ARIZONA

8/23/2011 TS

ENTERED INTO COMPUTER

10/50

AMC 313/10

When Recorded Return Document to:
MICHAEL F. BAUDEN
885 WEST 225 SOUTH
OREM, UTAH 84058

Check here is this is a change of address.
Telephone: 801 420-8782
E-mail address: —

AFFIDAVIT OF PERFORMANCE OF ANNUAL WORK

1. State of Arizona, County of MARICOPA ss:
2. I (Name) DAVID RAMSEY
3. Reside at (Address) 816 E. HAMPTON
City MESA County MARICOPA

RECEIVED
BLM AZ STATE OFFICE
2010 DEC 21 A 7:40
PHOENIX, ARIZONA
BLM
Date
Stamp

State AZ Zip 85204 being duly sworn, depose and say that I am a citizen of the United States, more than eighteen years of age, and that all of the facts set forth in this affidavit, subject to the provisions and penalties of 18 U.S.C. 1001 pertaining to the filing of false, fictitious, or fraudulent statements with the United States, are true and correct according to the best of my knowledge, information and belief.

4. Owner's name and address (If not shown in Items 1-3 above). MICHAEL F. BAUDEN
885 WEST 225 SOUTH, OREM, UTAH 84058

5. That I am personally acquainted with the mining claim(s). The work and improvements were made by and at the expense of the owner(s) of said claim(s). Said contiguous group of claims, listed on this document, are situated in the HUMBUG (optional) Mining District; YAVAPAI County, Arizona.

Line No.	AMC NUMBER	CLAIM/SITE NAME	COUNTY RECORDER DATA (If available)	TWP	RNG	SEC
1	313115	ANGIE #6		8N	1E	7
2	313116	ANGIE #7		8N	1E	7
3	313117	ANGIE #8		8N	1E	7
4	313118	ANGIE #9		8N	1E	7
5	313119	ANGIE #10		8N	1E	7
6	313120	ANGIE #11		8N	1E	7

RECEIVED
BLM AZ STATE OFFICE
2010 DEC 21 A 7
PHOENIX, ARIZONA

BLM
Date
Stamp

7	313121	ANGIE #12		8N	IE	7
8	313122	ANGIE #13		8N	IE	7
9	313123	ANGIE #14		8N	IE	7
10	313124	ANGIE #15		8N	IE	7

6. That between the dates starting at 12 o'clock noon on September 1, 20 09 and ending at 12 o'clock noon on September 1, 20 10 at least \$ 1,525.00 dollars worth of work and improvements were done and performed upon said claim(s) or upon one or more of a contiguous group of claims for the benefit of all, wholly or partly outside of a contiguous group of claims for the benefit of all, not including the location work.

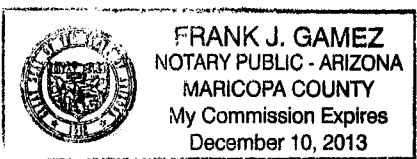
7. That the following persons were employed to perform the work and improvements described herein: DAVID RAMSEY

8. That the work and improvements performed were: ROAD & TRAIL ACCESS MAINTENANCE SAMPLING, CLEANUP

9. Dated: 10 9 10 Signature: David Ramsey

SUBSCRIBED AND SWORN TO before me, a Notary Public, this 9th day of October 20 10

By: DAVID RAMSEY
Notary Public [Signature]
My Commission Expires 12-10-2013



Bureau of Land Management
Arizona State Office
www.az.blm.gov

No. of Claims: 10 x \$10 = 100.00
Check No.: _____ Init. SRJ
Receipt No.: 2266726
For BLM Use Only

United States Department of the Interior
Bureau of Land Management
 LANDS/RECREATION & PLANNING
 ONE N CENTRAL AVE
 PHOENIX, AZ 85004 -2203
 Phone:

Receipt

No:

2266726

Transaction #: 2338293	
Date of Transaction: 12/21/2010	
CUSTOMER:	
MICHAEL BAWDEN 885 W 225 S OREM,UT 84058-5248 US	

LINE #	QTY	DESCRIPTION	REMARKS	UNIT PRICE	TOTAL
1	1.00	LOCATABLE MINERALS / MINING CLAIMS-NOT NEW-UNADJUD,ONE AUTH NO. ONLY / MINING CLAIM MONEY RECEIVED CASES: AMC313115/\$100.00	POL-10	- n/a -	100.00
TOTAL:					\$100.00

PAYMENT INFORMATION					
1	AMOUNT:	100.00	POSTMARKED:	12/15/2010	
	TYPE:	CHECK	RECEIVED:	12/21/2010	
	CHECK NO:	4168			
	NAME:	LOSEE, RICHARD 3923 RIVERWOOD DR PROVO UT 84604 US			

REMARKS

This receipt was generated by the automated BLM Collections and Billing System and is a paper representation of a portion of the official electronic record contained therein.

UNITED STATES
DEPARTMENT OF THE INTERIOR
BUREAU OF LAND MANAGEMENT

MAINTENANCE FEE WAIVER CERTIFICATION

512

Amc 313110

FORM APPROVED
OMB NO. 1004-0114
Expires: February 28, 2010

SEE INSTRUCTIONS ON PAGE 2

1. This small miner waiver is filed for the assessment year beginning at noon on September 1, 2010 and ending at noon on September 1, 2011.
2. The undersigned and all related parties owned ten or fewer mining claims, mill, or tunnel sites located and maintained on Federal lands in the United States of America on September 1, 2010.
3. The undersigned have performed the assessment work required by law for each mining claim listed prior to filing this waiver and understand that by filing this form; an affidavit of assessment work must be recorded by the December 30th following the filing of this waiver.
4. The undersigned understand that if the assessment work obligation has not yet come due under 30 U.S.C. 28 (for those claims in their first assessment year only); a notice of intent to hold reciting this condition must be recorded by the December 30th following the filing of this waiver.
5. The undersigned understand that mill and tunnel sites may also be listed upon this waiver and be waived from payment of the maintenance fee; and that a notice of intent to hold for these sites is required to be recorded by the December 30th immediately following the filing of this waiver.
6. The undersigned understand and acknowledge that pursuant to 43 U.S.C. 1212 and 18 U.S.C. 1001; the filing or recording of a false, fictitious, or fraudulent document with the Bureau of Land Management may result in a fine of up to \$250,000, a prison term not to exceed five years, or both.
7. The mining claims, mill or tunnel sites for which this waiver from payment of the maintenance fees is requested are:

CLAIM OR SITE NAME	BLM RECORDATION SERIAL NUMBER
1. ANGIE # 6	AMC 313 115
2. ANGIE # 7	AMC 313 116
3. ANGIE # 8	AMC 313 117
4. ANGIE # 9	AMC 313 118
5. ANGIE # 10	AMC 313 119
6. ANGIE # 11	AMC 313 120
7. ANGIE # 12	AMC 313 121
8. ANGIE # 13	AMC 313 122
9. ANGIE # 14	AMC 313 123
10. ANGIE # 15	AMC 313 124

The owner(s) (claimants) of the above mining claims and sites are:

MICHAEL F. BAWDEN
(Owner's Name - Please Print)

Michael F Bawden
(Owner's Signature)

885 WEST 225 SOUTH
(Street or P.O. Box)

OREM UTAH 84058
(City) (State) (Zip Code)

(Owner's Name - Please Print)

(Owner's Signature)

(Street or P.O. Box)

(City) (State) (Zip Code)

(Owner's Name - Please Print)

(Owner's Signature)

(Street or P.O. Box)

(City) (State) (Zip Code)

ENTERED INTO COMPUTER
ENTERED INTO COMPUTER

RECEIVED
BLM AZ STATE OFFICE
PHOENIX, ARIZONA
2010 AUG 30 P 1:36

10/ps

(Owner's Name - Please Print)	(Owner's Signature)		
(Street or P.O. Box)	(City)	(State)	(Zip Code)
(Owner's Name - Please Print)	(Owner's Signature)		
(Street or P.O. Box)	(City)	(State)	(Zip Code)
(Owner's Name - Please Print)	(Owner's Signature)		
(Street or P.O. Box)	(City)	(State)	(Zip Code)
(Owner's Name - Please Print)	(Owner's Signature)		
(Street or P.O. Box)	(City)	(State)	(Zip Code)

Title 18 U.S.C. Section 1001 and Title 43 U.S.C. Section 1212 makes it a crime for any person knowingly and willfully to make to any department or agency of the United States any false, fictitious or fraudulent statements or representations as to any matter within its jurisdiction.

INSTRUCTIONS

1. This certification is made under the provisions of §1744 of Title 43 and § 28-28k of Title 30 of the United States Code; and the regulations thereunder (43 CFR Part 3830).
2. The claimant(s) must fill in the dates in paragraph 1 for the beginning and ending of the assessment year for which this waiver is sought.
3. The claimant(s) must fill in the date in paragraph 2 for the beginning of the assessment year for which this waiver is sought.
4. All claim and site names and Bureau of Land Management (BLM) serial numbers must be listed for the mining claims, mill sites, and tunnel sites for which the waiver is sought.
5. All owners of the mining claims, mill sites, and tunnel sites and their addresses must be given.
6. This waiver form must be signed by all the claimants or their designated agent, in original form. If an agent is designated, a notarized designation of agent, signed by all of the claimants with proper address given, must be submitted with this waiver.
7. This form must be filed no later than September 1st for the upcoming assessment year in the BLM State Office where the mining claims or sites are recorded, or the waiver cannot be granted by the BLM. (Example: to obtain a waiver for the assessment year 2000, which begins at noon on September 1, 1999, you must qualify for and file for a waiver no later than September 1, 1999, in the proper BLM State Office).
8. For all mining claims which require assessment work, you must record an affidavit of labor on or before the December 30th immediately following the filing of this waiver. For all other mining claims or sites waived, you must record a notice of intent to hold on or before the December 30th immediately following the filing of this waiver.
9. Mill and tunnel sites may also be listed upon this waiver and be waived from payment of the maintenance fee. A notice of intent to hold for these sites is required to be filed by the December 30th following the filing of this waiver.

PHOENIX ARIZONA

FOR OFFICIAL USE ONLY

2000 AUG 30 P 1:36

RECEIVED BLM AZ STATE OFFICE

NOTICES

The Privacy Act of 1974 and the regulation in 43 CFR 2.48 (d) provide that you be furnished the following information in connection with the information required by this certification of waiver from rental fees.

AUTHORITY: 30 U.S.C. 28-28k; 43 U.S.C. 1201, 1457, 1740, and 1744; and 43 CFR 3830.

PRINCIPLE PURPOSE: This information is to be used to verify that the owner(s) (claimants) of a mining claim has complied with 30 U.S.C. 28f and is entitled to perform assessment work in lieu of paying the maintenance fee for the mining claims listed on this form.

ROUTINE USE: (1) Adjudication of the claimant(s) certification of waiver from paying the maintenance fee otherwise required by 30 U.S.C. 28f. (2) Disclosure may be made to appropriate Federal agencies when location is made within the agency's geographic area of responsibility. (3) Information from the record and/or the record will be transferred to the appropriate Federal, State, or local agency, or a member of the public in response to a specific request for pertinent information. (4) Information may also be provided to the Department of Justice or in a proceeding before a court or adjudicative body; or to Federal, State, local or foreign agencies when needed for enforcement of civil or criminal codes or applicable regulations concerning title rights upon the public land.

EFFECT OF NOT PROVIDING INFORMATION: Disclosure of this information is required by 30 U.S.C. 28f and 43 CFR Part 3830 for those qualified claimants wishing to take the small miner waiver allowed. Failure to supply the information required in this form to support the claimants certification of waiver from payment of the otherwise required maintenance fees will result in the waiver being disallowed and the mining claims subject to forfeiture by BLM under 30 U.S.C. 28i.

The Paperwork Reduction Act of 1995 requires us to inform you that:

The BLM collects this information to determine if you qualify for a waiver from the payment of \$125 per mining claim or site maintenance fee established in 30 U.S.C. 28f and the implementing regulations at 43 CFR 3830.

Response to this request is required in accordance with the statute to obtain your benefit.

The BLM would like you to know that you do not have to respond to this or any other Federal agency-sponsored information collection unless it displays a currently valid OMB control number.

BURDEN HOURS STATEMENT: Public reporting burden for this form is estimated to average 20 minutes per response, including time to review instructions, gathering and maintaining data, and completing and reviewing the form. Direct comments regarding this burden estimate or any other aspect of this form to the U.S. Department of the Interior, Bureau of Land Management (1004-0114), Bureau Information Collection Clearance Officer (WO-630), Mail Stop 401 LS, 1849 C St., N.W., Washington, D.C. 20240.

PHOENIX, ARIZONA
2000 AUG 30 P 1:37
RECEIVED
BLM AZ STATE OFFICE

Michael F. Bawden
885 West 225 South
Orem, UT. 84058

RECEIVED
DLM AZ STATE OFFICE

2010 AUG 30 P 1:37

PHOENIX, ARIZONA

Bureau of Land Management
Arizona State Office
One North Central Avenue
Suite 800
Phoenix, AZ.

85004 - 4427

When Recorded Return Document to:

BONI Z. LOSEE
RR 3 Box B-7
SUNDANCE, UTAH 84604

AMC 264686
313110

RECEIVED
BLM AZ STATE OFFICE
2010 JAN 21 A 8:10
PHOENIX, ARIZONA

Check here is this is a change of address.

Telephone: 801/765-1000

E-mail address: _____

AFFIDAVIT OF PERFORMANCE OF ANNUAL WORK

1. State of Arizona, County of MARICOPA ss:

2. I (Name) DAVID RAMSEY

3. Reside at (Address) 816 E. HAMPTON

RECEIVED
BLM AZ STATE OFFICE
2010 JAN 19 P 1:31
PHOENIX, ARIZONA
BLM
Date
Stamp

City MESA County MARICOPA

State AZ Zip 85204 being duly sworn, depose and say that I am a citizen of the United States, more than eighteen years of age, and that all of the facts set forth in this affidavit, subject to the provisions and penalties of 18 U.S.C. 1001 pertaining to the filing of false, fictitious, or fraudulent statements with the United States, are true and correct according to the best of my knowledge, information and belief.

4. Owner's name and address (If not shown in Items 1-3 above). BONI Z. LOSEE, RR 3
BOX B-7, SUNDANCE, UTAH 84604

5. That I am personally acquainted with the mining claim(s). The work and improvements were made by and at the expense of the owner(s) of said claim(s). Said contiguous group of claims, listed on this document, are situated in the

Humburg (optional) Mining District; YAVAPAI County, Arizona.

Line No.	AMC NUMBER	CLAIM/SITE NAME	COUNTY RECORDER DATA (If available)	TWP	RNG	SEC
1	264705	GOLD CLIFF		8N	1E	13-18
2	264719	TOP NOTCH		8N	1E	18
3	264720	TOP NOTCH #2		8N	1E	18
4	264702	COUGAR #5		8N	1E	18
5	313110	ANGIE #1		8N	1E	18
6	313111	ANGIE #2		8N	1E	18



RECEIVED
BLM AZ STATE OFFICE

2010 JAN 21 A 8:10
PHOENIX, ARIZONA
BLM
Date
Stamp

RECEIVED
BLM AZ STATE OFFICE

7	313112	ANGIE #3		8N	1E	10
8	313113	ANGIE #4		8N	1E	35
9	313114	ANGIE #5		8N	1E	7
10	264708	GOLDEN GLINT		8N	1E-1W	13-18

6. That between the dates starting at 12 o'clock noon on September 1, 2008 and ending at 12 o'clock noon on September 1, 2009 at least \$ 1500.00 dollars worth of work and improvements were done and performed upon said claim(s) or upon one or more of a contiguous group of claims for the benefit of all, wholly or partly outside of a contiguous group of claims for the benefit of all, not including the location work.

7. That the following persons were employed to perform the work and improvements described herein: DAVID RAMSEY

8. That the work and improvements performed were: TRASH PICKUP, SAMPLING, AND ROAD MAINTENANCE

9. Dated: 10-28-09 Signature: David Ramsey

SUBSCRIBED AND SWORN TO before me, a Notary Public, this 28 day of Oct 2009

By: David Ramsey


Notary Public [Signature]

My Commission Expires June 4, 2011



Bureau of Land Management
Arizona State Office
www.az.blm.gov

No. of Claims: 10 x \$10 = 100.
Check No.: 3732 Init. SC
Receipt No.: 2072092
For BLM Use Only


United States Department of the Interior
Bureau of Land Management
 BUSINESS & SUPPORT SVCS DIV
 ONE N CENTRAL AVE SUITE 800
 PHOENIX, AZ 85004 -4427
 Phone: (602) 417-9200

Receipt

No:

2072092

Transaction #: 2138702	
Date of Transaction: 01/21/2010	
CUSTOMER:	DAVID RAMSEY 816 E HAMPTON AVE MESA, AZ 85204-5821 US

LINE #	QTY	DESCRIPTION	REMARKS	UNIT PRICE	TOTAL
1	1.00	LOCATABLE MINERALS / MINING CLAIMS-NOT NEW-UNADJUD, ONE AUTH NO. ONLY / MINING CLAIM MONEY RECEIVED CASES: AMC264705/\$100.00	POL (10)	- n/a -	100.00
TOTAL:					\$100.00

PAYMENT INFORMATION			
1	AMOUNT:	100.00	POSTMARKED: N/A
	TYPE:	CHECK	RECEIVED: 01/21/2010
	CHECK NO:	3732	
	NAME:	LOSEE, RICHARD 816 E HAMPTON AVE MESA AZ 85204-5821 US	

REMARKS

This receipt was generated by the automated BLM Collections and Billing System and is a paper representation of a portion of the official electronic record contained therein.

Unable to determine Postmark date. See att^{env}.

Boni Z. Losee
R.R. 3 Box B-7
Sundance, Utah 84604

UNITED STATES POSTAL SERVICE
FIRST CLASS PERMIT NO. 100 PHOENIX, AZ



RECEIVED
BLM AZ STATE OFFICE

2010 JAN 19 P 1:35

PHOENIX, ARIZONA

Bureau of Land Management
Arizona State Office

One N. Central Avenue Suite
Phoenix, AZ. ~~85004~~ 800
85004-4427

When Recorded Return Document to:

MICHAEL F. BAWDEN
885 WEST 225 SOUTH
OREM, UTAH, 84058

AMC 313118

Check here if this is a change of address.

Telephone: 801/420 8782

E-mail address: _____

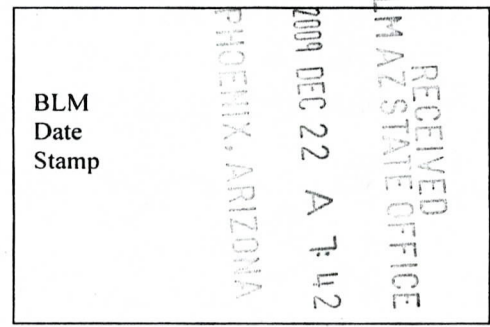
AFFIDAVIT OF PERFORMANCE OF ANNUAL WORK

1. State of Arizona, County of MARICOPA ss:

2. I (Name) DAVID RAMSEY

3. Reside at (Address) 816 E. HAMPTON

City MESA County MARICOPA



State AZ Zip 85204 being duly sworn, depose and say that I am a citizen of the United States, more than eighteen years of age, and that all of the facts set forth in this affidavit, subject to the provisions and penalties of 18 U.S.C. 1001 pertaining to the filing of false, fictitious, or fraudulent statements with the United States, are true and correct according to the best of my knowledge, information and belief.

4. Owner's name and address (If not shown in Items 1-3 above). MICHAEL F. BAWDEN,
885 WEST 225 SOUTH, OREM, UTAH 84058

5. That I am personally acquainted with the mining claim(s). The work and improvements were made by and at the expense of the owner(s) of said claim(s). Said contiguous group of claims, listed on this document, are situated in the

HUMBURG (optional) Mining District; YAVAPAI County, Arizona.

Line No.	AMC NUMBER	CLAIM/SITE NAME	COUNTY RECORDER DATA (If available)	TWP	RNG	SEC
1	313115	ANGIE #6		8N	1E	7
2	313116	ANGIE #7		8N	1E	7
3	313117	ANGIE #8		8N	1E	7
4	313118	ANGIE #9		8N	1E	7
5	313119	ANGIE #10		8N	1E	7
6	313120	ANGIE #11		8N	1E	7



AFFIDAVIT OF PERFORMANCE OF ANNUAL WORK – page 2

RECEIVED
 DLM AZ STATE OFFICE
 2009 DEC 22 A 7:42
 PHOENIX, ARIZONA
 BLM
 Date
 Stamp

7	313121	ANGIE #12		8N	IE	7
8	313122	ANGIE #13		8N	IE	7
9	313123	ANGIE #14		8N	IE	7
10	313124	ANGIE #15		8N	IE	7

6. That between the dates starting at 12 o'clock noon on September 1, 2008 and ending at 12 o'clock noon on September 1, 2009 at least \$ 4500.00 dollars worth of work and improvements were done and performed upon said claim(s) or upon one or more of a contiguous group of claims for the benefit of all, wholly or partly outside of a contiguous group of claims for the benefit of all, not including the location work.

7. That the following persons were employed to perform the work and improvements described herein: _____

DAVID RAMSEY

8. That the work and improvements performed were: SAMPLING & ROAD MAINTENANCE


9. Dated: 10/26/09 Signature: David Ramsey

SUBSCRIBED AND SWORN TO before me, a Notary Public, this 28 day of Oct 20 09

By: David Ramsey

Notary Public [Signature]

My Commission Expires Jun 4, 2011



Bureau of Land Management
 Arizona State Office
www.az.blm.gov

No. of Claims: 10 x \$10 = 100.00
 Check No. 3733 Init. SR
 Receipt No.: 2058943
 For BLM Use Only

Form: MCF108
 Revised Jan. 2006
 Page 2 of 2

United States Department of the Interior
Bureau of Land Management
 BUSINESS & SUPPORT SVCS DIV
 ONE N CENTRAL AVE SUITE 800
 PHOENIX, AZ 85004 -4427
 Phone: (602) 417-9200

Receipt

No:

2058943

Transaction #: 2125114	
Date of Transaction: 12/24/2009	
CUSTOMER:	MICHAEL BAWDEN 885 W 225 S OREM,UT 84058-5248 US

LINE #	QTY	DESCRIPTION	REMARKS	UNIT PRICE	TOTAL
1	1.00	LOCATABLE MINERALS / MINING CLAIMS-NOT NEW-UNADJUD,ONE AUTH NO. ONLY / MINING CLAIM MONEY RECEIVED CASES: AMC313115/\$100.00	POL	- n/a -	100.00
TOTAL:					\$100.00

PAYMENT INFORMATION					
1	AMOUNT:	100.00	POSTMARKED:	N/A	
	TYPE:	CHECK	RECEIVED:	12/22/2009	
	CHECK NO:	3733			
	NAME:	LOSEE, RICHARD D 885 W 225 S OREM UT 84058-5248 US			

REMARKS

This receipt was generated by the automated BLM Collections and Billing System and is a paper representation of a portion of the official electronic record contained therein.

610

Amc 313110

Form 3830-2
(March 2007)

UNITED STATES DEPARTMENT OF THE INTERIOR
BUREAU OF LAND MANAGEMENT

MAINTENANCE FEE WAIVER CERTIFICATION

dsd

FORM APPROVED
OMB NO. 1004-0114
Expires: February 28, 2010

SEE INSTRUCTIONS ON REVERSE

1. This small miner waiver is filed for the assessment year beginning at noon on September 1, 2009 and ending at noon on September 1, 2010.
2. The undersigned and all related parties owned ten or fewer mining claims, mill, or tunnel sites located and maintained on Federal lands in the United States of America on September 1, 2009.
3. The undersigned have performed the assessment work **required by law** for each mining claim listed **prior to filing this waiver** and understand that by filing this form; an affidavit of assessment work **must** be recorded by the December 30th following the filing of this waiver.
4. The undersigned understand that if the assessment work obligation has not yet come due under 30 U.S.C. 28 (for those claims in their first assessment year only); a notice of intent to hold reciting this condition **must** be recorded by the December 30th following the filing of this waiver.
5. The undersigned understand that mill and tunnel sites may also be listed upon this waiver and be waived from payment of the maintenance fee; and that a notice of intent to hold for these sites is required to be recorded by the December 30th immediately following the filing of this waiver.
6. The undersigned understand and acknowledge that pursuant to 43 U.S.C. 1212 and 18 U.S.C. 1001; the filing or recording of a false, fictitious, or fraudulent document with the Bureau of Land Management may result in a fine of up to \$250,000, a prison term not to exceed five years, or both.
7. The mining claims, mill or tunnel sites for which this waiver from payment of the maintenance fees is requested are:

CLAIM OR SITE NAME	BLM RECORDATION SERIAL NUMBER
1. ANGIE #6	AMC 313 115
2. ANGIE #7	AMC 313 116
3. ANGIE #8	AMC 313 117
4. ANGIE #9	AMC 313 118
5. ANGIE #10	AMC 313 119
6. ANGIE #11	AMC 313 120
7. ANGIE #12	AMC 313 121
8. ANGIE #13	AMC 313 122
9. ANGIE #14	AMC 313 123
10. ANGIE #15	AMC 313 124

RECEIVED
BLM AZ STATE OFFICE
2009 AUG 13 P 1:18
PHOENIX, ARIZONA

The owner(s) (claimants) of the above mining claims and sites are:

MICHAEL F. BAWDEN
(Owner's Name - Please Print)

Michael F. Bawden
(Owner's Signature)

885 WEST 225 SOUTH
(Street or P.O. Box)

OREM UTAH 84058
(City) (State) (Zip Code)

(Owner's Name - Please Print)

(Owner's Signature)

(Street or P.O. Box)

(City) (State) (Zip Code)

(Owner's Name - Please Print)

(Owner's Signature)

(Street or P.O. Box)

(City) (State) (Zip Code)

(Continued on page 2)

ES 9/23/09

ENTERED INTO COMPUTER

(Owner's Name - Please Print)	(Owner's Signature)		
(Street or P.O. Box)	(City)	(State)	(Zip Code)
(Owner's Name - Please Print)	(Owner's Signature)		
(Street or P.O. Box)	(City)	(State)	(Zip Code)
(Owner's Name - Please Print)	(Owner's Signature)		
(Street or P.O. Box)	(City)	(State)	(Zip Code)
(Owner's Name - Please Print)	(Owner's Signature)		
(Street or P.O. Box)	(City)	(State)	(Zip Code)

INSTRUCTIONS

1. This certification is made under the provisions of § 1744 of Title 43 and § 28-28k of Title 30 of the United States Code; and the regulations thereunder (43 CFR Part 3830).
2. The claimant(s) must fill in the dates in paragraph 1 for the beginning and ending of the assessment year for which this waiver is sought.
3. The claimant(s) must fill in the date in paragraph 2 for the beginning of the assessment year for which this waiver is sought.
4. All claim and site names and Bureau of Land Management (BLM) serial numbers must be listed for the mining claims, mill sites, and tunnel sites for which the waiver is sought.
5. All owners of the mining claims, mill sites, and tunnel sites and their addresses must be given.
6. This waiver form must be signed by all the claimants or their designated agent, in original form. If an agent is designated, a notarized designation of agent, signed by all of the claimants with proper address given, must be submitted with this waiver.
7. This form must be filed no later than September 1st for the upcoming assessment year in the BLM State Office where the mining claims or sites are recorded, or the waiver cannot be granted by the BLM. (Example: to obtain a waiver for the assessment year 2000, which begins at noon on September 1, 1999, you must qualify for and file for a waiver no later than September 1, 1999, in the proper BLM State Office).
8. For all mining claims which require assessment work, you must record an affidavit of labor on or before the December 30th immediately following the filing of this waiver. For all other mining claims or sites waived, you must record a notice of intent to hold on or before the December 30th immediately following the filing of this waiver.
9. Mill and tunnel sites may also be listed upon this waiver and be waived from payment of the maintenance fee. A notice of intent to hold for these sites is required to be filed by the December 30th following the filing of this waiver.

NOTICE/BURDEN HOURS STATEMENT

The Privacy Act of 1974, *as amended*, and the regulation in 43 CFR 2.48(d) provide that you be furnished the following information in connection with the information required by this certification of waiver from rental fees.

AUTHORITY: 30 U.S.C. 28-28k; 43 U.S.C. 1201, 1457, 1740, and 1744; and 43 CFR 3830.

PRINCIPLE PURPOSE: This information is to be used to verify that the owner(s) (claimants) of a mining claim has complied with 30 U.S.C. 28f and is entitled to perform assessment work in lieu of paying the maintenance fee for the mining claims listed on this form.

ROUTINE USE: (1) Adjudication of the claimant(s) certification of waiver from paying the maintenance fee otherwise required by 30 U.S.C. 28f. (2) Disclosure may be made to appropriate Federal agencies when location is made within the agency's geographic area of responsibility. (3) Information from the record and/or the record will be transferred to the appropriate Federal, State, or local agency, or a member of the public in response to a specific request for pertinent information. (4) Information may also be provided to the Department of Justice or in a proceeding before a court or adjudicative body; or to Federal, State, local or foreign agencies when needed for enforcement of civil or criminal codes or applicable regulations concerning title rights upon the public land.

EFFECT OF NOT PROVIDING INFORMATION: Disclosure of this information is required by 30 U.S.C. 28f and 43 CFR Part 3830 for those qualified claimants wishing to take the small miner waiver allowed. Failure to supply the information required in this form to support the claimants certification of waiver from payment of the otherwise required maintenance fees will result in the waiver being disallowed and the mining claims subject to forfeiture by BLM under 30 U.S.C. 28i.

The Paperwork Reduction Act of 1995 requires us to inform you that:

This information is being collected to allow the BLM to determine if you qualify for a waiver from the payment of \$100 per mining claim or site maintenance fee established in 30 U.S.C. 28f and the implementing regulations at 43 CFR 3830. A response to this request is required in accordance with the statute to obtain your benefit.

BLM would like you to know that you do not have to respond to this, or any other, Federal agency-sponsored information collection unless it displays a currently valid OMB control number.

Public reporting burden for this form is estimated to average 20 minutes (.33 hours) per response, including time to review instructions, gathering and maintaining data, and completing and reviewing the form. Direct comments regarding this burden estimate, or any other aspect of this form, to the U.S. Department of the Interior, Bureau of Land Management, (1004-0114) Bureau Information Collection Clearance Officer (WO-630), Mail Stop 401 LS, 1849 C St., N.W., Washington, D.C. 20240.

FOR OFFICIAL USE ONLY

UNITED STATES DEPARTMENT OF THE INTERIOR
BUREAU OF LAND MANAGEMENT

Amc 264686

313110

FORM APPROVED
OMB NO. 1004-0114
Expires: February 28, 2010

MAINTENANCE FEE WAIVER CERTIFICATION

DeH

SEE INSTRUCTIONS ON REVERSE

1. This small miner waiver is filed for the assessment year beginning at noon on September 1, 2009 and ending at noon on September 1, 2010.
2. The undersigned and all related parties owned ten or fewer mining claims, mill, or tunnel sites located and maintained on Federal lands in the United States of America on September 1, 2009.
3. The undersigned have performed the assessment work required by law for each mining claim listed prior to filing this waiver and understand that by filing this form; an affidavit of assessment work must be recorded by the December 30th following the filing of this waiver.
4. The undersigned understand that if the assessment work obligation has not yet come due under 30 U.S.C. 28 (for those claims in their first assessment year only); a notice of intent to hold reciting this condition must be recorded by the December 30th following the filing of this waiver.
5. The undersigned understand that mill and tunnel sites may also be listed upon this waiver and be waived from payment of the maintenance fee; and that a notice of intent to hold for these sites is required to be recorded by the December 30th immediately following the filing of this waiver.
6. The undersigned understand and acknowledge that pursuant to 43 U.S.C. 1212 and 18 U.S.C. 1001; the filing or recording of a false, fictitious, or fraudulent document with the Bureau of Land Management may result in a fine of up to \$250,000, a prison term not to exceed five years, or both.
7. The mining claims, mill or tunnel sites for which this waiver from payment of the maintenance fees is requested are:

CLAIM OR SITE NAME	Lead #	BLM RECORDATION SERIAL NUMBER
1. GOLD CLIFF	264686	AMC 264 705
2. TOP NOTCH	"	AMC 264 719
3. TOP NOTCH #2	"	AMC 264 720
4. COUGAR #5	"	AMC 264 702
5. ANGIE #1	313110	AMC 313 110
6. ANGIE #2	"	AMC 313 111
7. ANGIE #3	"	AMC 313 112
8. ANGIE #4	"	AMC 313 113
9. ANGIE #5	"	AMC 313 114
10. GOLDEN GLINT	264686	AMC 264 708

RECEIVED
BLM AT STATE OFFICE
PHOENIX, ARIZONA
2009 AUG 12 P 1:31

The owner(s) (claimants) of the above mining claims and sites are:

BONIZ. LOSEE
(Owner's Name - Please Print)

Boniz. Losee
(Owner's Signature)

RR 3 BOX B 7
(Street or P.O. Box)

SUNDANCE UTAH 84604
(City) (State) (Zip Code)

(Owner's Name - Please Print)

(Owner's Signature)

(Street or P.O. Box)

(City) (State) (Zip Code)

(Owner's Name - Please Print)

(Owner's Signature)

(Street or P.O. Box)

(City) (State) (Zip Code)

ENTERED INTO COMPUTER
SEP 28 2009 *JB*



(Owner's Name - Please Print)

(Owner's Signature)

(Street or P.O. Box)

(City) (State) (Zip Code)

(Owner's Name - Please Print)

(Owner's Signature)

(Street or P.O. Box)

(City) (State) (Zip Code)

(Owner's Name - Please Print)

(Owner's Signature)

(Street or P.O. Box)

(City) (State) (Zip Code)

(Owner's Name - Please Print)

(Owner's Signature)

(Street or P.O. Box)

(City) (State) (Zip Code)

INSTRUCTIONS

1. This certification is made under the provisions of § 1744 of Title 43 and § 28-28k of Title 30 of the United States Code; and the regulations thereunder (43 CFR Part 3830).
2. The claimant(s) must fill in the dates in paragraph 1 for the beginning and ending of the assessment year for which this waiver is sought.
3. The claimant(s) must fill in the date in paragraph 2 for the beginning of the assessment year for which this waiver is sought.
4. All claim and site names and Bureau of Land Management (BLM) serial numbers must be listed for the mining claims, mill sites, and tunnel sites for which the waiver is sought.
5. All owners of the mining claims, mill sites, and tunnel sites and their addresses must be given.
6. This waiver form must be signed by all the claimants or their designated agent, in original form. If an agent is designated, a notarized designation of agent, signed by all of the claimants with proper address given, must be submitted with this waiver.

7. This form must be filed no later than September 1st for the upcoming assessment year in the BLM State Office where the mining claims or sites are recorded, or the waiver cannot be granted by the BLM. (Example: to obtain a waiver for the assessment year 2000, which begins at noon on September 1, 1999, you must qualify for and file for a waiver no later than September 1, 1999, in the proper BLM State Office).
8. For all mining claims which require assessment work, you must record an affidavit of labor on or before the December 30th immediately following the filing of this waiver. For all other mining claims or sites waived; you must record a notice of intent to hold on or before the December 30th immediately following the filing of this waiver.
9. Mill and tunnel sites may also be listed upon this waiver and be waived from payment of the maintenance fee. A notice of intent to hold for these sites is required to be filed by the December 30th following the filing of this waiver.

NOTICE/BURDEN HOURS STATEMENT

The Privacy Act of 1974, as amended, and the regulation in 43 CFR 2.48(d) provide that you be furnished the following information in connection with the information required by this certification of waiver from rental fees.

AUTHORITY: 30 U.S.C. 28-28k; 43 U.S.C. 1201, 1457, 1740, and 1744; and 43 CFR 3830.

PRINCIPLE PURPOSE: This information is to be used to verify that the owner(s) (claimants) of a mining claim has complied with 30 U.S.C. 28f and is entitled to perform assessment work in lieu of paying the maintenance fee for the mining claims listed on this form.

ROUTINE USE: (1) Adjudication of the claimant(s) certification of waiver from paying the maintenance fee otherwise required by 30 U.S.C. 28f. (2) Disclosure may be made to appropriate Federal agencies when location is made within the agency's geographic area of responsibility. (3) Information from the record and/or the record will be transferred to the appropriate Federal, State, or local agency, or a member of the public in response to a specific request for pertinent information. (4) Information may also be provided to the Department of Justice or in a proceeding before a court or adjudicative body; or to Federal, State, local or foreign agencies when needed for enforcement of civil or criminal codes or applicable regulations concerning title rights upon the public land.

EFFECT OF NOT PROVIDING INFORMATION: Disclosure of this information is required by 30 U.S.C. 28f and 43 CFR Part 3830 for those qualified claimants wishing to take the small miner waiver allowed. Failure to supply the information required in this form to support the claimants certification of waiver from payment of the otherwise required maintenance fees will result in the waiver being disallowed and the mining claims subject to forfeiture by BLM under 30 U.S.C. 28i.

The Paperwork Reduction Act of 1995 requires us to inform you that: This information is being collected to allow the BLM to determine if you qualify for a waiver from the payment of \$100 per mining claim or site maintenance fee established in 30 U.S.C. 28f and the implementing regulations at 43 CFR 3830. A response to this request is required in accordance with the statute to obtain your benefit.

BLM would like you to know that you do not have to respond to this, or any other, Federal agency-sponsored information collection unless it displays a currently valid OMB control number.

Public reporting burden for this form is estimated to average 20 minutes (.33 hours) per response, including time to review instructions, gathering and maintaining data, and completing and reviewing the form. Direct comments regarding this burden estimate, or any other aspect of this form, to the U.S. Department of the Interior, Bureau of Land Management, (1004-0114) Bureau Information Collection Clearance Officer (WO-630), Mail Stop 401 LS, 1849 C St, N.W., Washington, D.C. 20240.

FOR OFFICIAL USE ONLY

AMC 264686

FORM APPROVED
OMB NO. 1004-0114
Expires: February 28, 2010

MAINTENANCE FEE WAIVER CERTIFICATION

A.H.

SEE INSTRUCTIONS ON REVERSE

1. This small miner waiver is filed for the assessment year beginning at noon on September 1, **2009**, and ending at noon on September 1, **2010**.
2. The undersigned and all related parties owned ten or fewer mining claims, mill, or tunnel sites located and maintained on Federal lands in the United States of America on September 1, **2009**.
3. The undersigned have performed the assessment work required by law for each mining claim listed prior to filing this waiver and understand that by filing this form; an affidavit of assessment work **must** be recorded by the December 30th following the filing of this waiver.
4. The undersigned understand that if the assessment work obligation has not yet come due under 30 U.S.C. 28 (for those claims in their first assessment year only); a notice of intent to hold reciting this condition **must** be recorded by the December 30th following the filing of this waiver.
5. The undersigned understand that mill and tunnel sites may also be listed upon this waiver and be waived from payment of the maintenance fee; and that a notice of intent to hold for these sites is required to be recorded by the December 30th immediately following the filing of this waiver.
6. The undersigned understand and acknowledge that pursuant to 43 U.S.C. 1212 and 18 U.S.C. 1001; the filing or recording of a false, fictitious, or fraudulent document with the Bureau of Land Management may result in a fine of up to \$250,000, a prison term not to exceed five years, or both.
7. The mining claims, mill or tunnel sites for which this waiver from payment of the maintenance fees is requested are:

CLAIM OR SITE NAME	Lead #	BLM RECORDATION SERIAL NUMBER
1. COLUMBIA #1	264686	AMC 264 695
2. COLUMBIA #2	"	AMC 264 696
3. COLUMBIA #3	"	AMC 264 697
4. COLUMBIA #4	"	AMC 264 698
5. COOLIDGE #2	"	AMC 264 704
6. UNCLE JIM #1	"	AMC 264 687
7. UNCLE JIM #2	"	AMC 264 688
8. BLAZE #2	"	AMC 264 692
9. RED STAR	"	AMC 264 717
10. T.N.T.	"	AMC 264 718

RECEIVED
 BLM AT STATE OFFICE
 2009 AUG 12 P 1:38
 PHOENIX, ARIZONA

The owner(s) (claimants) of the above mining claims and sites are:

VANESSA LOSEE ALARD
(Owner's Name - Please Print)

81 WEST 2950 NORTH
(Street or P.O. Box)

PROVO UTAH 84604
(City) (State) (Zip Code)

Vanessa Losee Alard
(Owner's Signature)

(Owner's Name - Please Print)

(Street or P.O. Box)

(City) (State) (Zip Code)

(Owner's Signature)

(Owner's Name - Please Print)

(Street or P.O. Box)

(City) (State) (Zip Code)

(Owner's Signature)

ENTERED INTO COMPUTER
SEP 28 2009

(Owner's Name - Please Print)	(Owner's Signature)		
(Street or P.O. Box)	(City)	(State)	(Zip Code)
(Owner's Name - Please Print)	(Owner's Signature)		
(Street or P.O. Box)	(City)	(State)	(Zip Code)
(Owner's Name - Please Print)	(Owner's Signature)		
(Street or P.O. Box)	(City)	(State)	(Zip Code)
(Owner's Name - Please Print)	(Owner's Signature)		
(Street or P.O. Box)	(City)	(State)	(Zip Code)

INSTRUCTIONS

1. This certification is made under the provisions of § 1744 of Title 43 and § 28-28k of Title 30 of the United States Code; and the regulations thereunder (43 CFR Part 3830).
2. The claimant(s) must fill in the dates in paragraph 1 for the beginning and ending of the assessment year for which this waiver is sought.
3. The claimant(s) must fill in the date in paragraph 2 for the beginning of the assessment year for which this waiver is sought.
4. All claim and site names and Bureau of Land Management (BLM) serial numbers must be listed for the mining claims, mill sites, and tunnel sites for which the waiver is sought.
5. All owners of the mining claims, mill sites, and tunnel sites and their addresses must be given.
6. This waiver form must be signed by all the claimants or their designated agent, in original form. If an agent is designated, a notarized designation of agent, signed by all of the claimants with proper address given, must be submitted with this waiver.
7. This form must be filed no later than September 1st for the upcoming assessment year in the BLM State Office where the mining claims or sites are recorded, or the waiver cannot be granted by the BLM. (Example: to obtain a waiver for the assessment year 2000, which begins at noon on September 1, 1999, you must qualify for and file for a waiver no later than September 1, 1999, in the proper BLM State Office).
8. For all mining claims which require assessment work, you must record an affidavit of labor on or before the December 30th immediately following the filing of this waiver. For all other mining claims or sites waived, you must record a notice of intent to hold on or before the December 30th immediately following the filing of this waiver.
9. Mill and tunnel sites may also be listed upon this waiver and be waived from payment of the maintenance fee. A notice of intent to hold for these sites is required to be filed by the December 30th following the filing of this waiver.

NOTICE/BURDEN HOURS STATEMENT

The Privacy Act of 1974, *as amended*, and the regulation in 43 CFR 2.48(d) provide that you be furnished the following information in connection with the information required by this certification of waiver from rental fees.

AUTHORITY: 30 U.S.C. 28-28k; 43 U.S.C. 1201, 1457, 1740, and 1744; and 43 CFR 3830.

PRINCIPLE PURPOSE: This information is to be used to verify that the owner(s) (claimants) of a mining claim has complied with 30 U.S.C. 28f and is entitled to perform assessment work in lieu of paying the maintenance fee for the mining claims listed on this form.

ROUTINE USE: (1) Adjudication of the claimant(s) certification of waiver from paying the maintenance fee otherwise required by 30 U.S.C. 28f. (2) Disclosure may be made to appropriate Federal agencies when location is made within the agency's geographic area of responsibility. (3) Information from the record and/or the record will be transferred to the appropriate Federal, State, or local agency, or a member of the public in response to a specific request for pertinent information. (4) Information may also be provided to the Department of Justice or in a proceeding before a court or adjudicative body; or to Federal, State, local or foreign agencies when needed for enforcement of civil or criminal codes or applicable regulations concerning title rights upon the public land.

EFFECT OF NOT PROVIDING INFORMATION: Disclosure of this information is required by 30 U.S.C. 28f and 43 CFR Part 3830 for those qualified claimants wishing to take the small miner waiver allowed. Failure to supply the information required in this form to support the claimants certification of waiver from payment of the otherwise required maintenance fees will result in the waiver being disallowed and the mining claims subject to forfeiture by BLM under 30 U.S.C. 28i.

The Paperwork Reduction Act of 1995 requires us to inform you that:

This information is being collected to allow the BLM to determine if you qualify for a waiver from the payment of \$100 per mining claim or site maintenance fee established in 30 U.S.C. 28f and the implementing regulations at 43 CFR 3830. A response to this request is required in accordance with the statute to obtain your benefit.

BLM would like you to know that you do not have to respond to this, or any other, Federal agency-sponsored information collection unless it displays a currently valid OMB control number.

Public reporting burden for this form is estimated to average 20 minutes (.33 hours) per response, including time to review instructions, gathering and maintaining data, and completing and reviewing the form. Direct comments regarding this burden estimate, or any other aspect of this form, to the U.S. Department of the Interior, Bureau of Land Management, (1004-0114) Bureau Information Collection Clearance Officer (WO-630), Mail Stop 401 LS, 1849 C St., N.W., Washington, D.C. 20240.

FOR OFFICIAL USE ONLY

AMC 264686

FORM APPROVED
OMB NO. 1004-0114
Expires: February 28, 2010

MAINTENANCE FEE WAIVER CERTIFICATION

AdA

SEE INSTRUCTIONS ON REVERSE

1. This small miner waiver is filed for the assessment year beginning at noon on September 1, **2009**, and ending at noon on September 1, **2010**.
2. The undersigned and all related parties owned ten or fewer mining claims, mill, or tunnel sites located and maintained on Federal lands in the United States of America on September 1, **2009**.
3. The undersigned have performed the assessment work required by law for each mining claim listed prior to filing this waiver and understand that by filing this form; an affidavit of assessment work **must** be recorded by the December 30th following the filing of this waiver.
4. The undersigned understand that if the assessment work obligation has not yet come due under 30 U.S.C. 28 (for those claims in their first assessment year only); a notice of intent to hold reciting this condition **must** be recorded by the December 30th following the filing of this waiver.
5. The undersigned understand that mill and tunnel sites may also be listed upon this waiver and be waived from payment of the maintenance fee; and that a notice of intent to hold for these sites is required to be recorded by the December 30th immediately following the filing of this waiver.
6. The undersigned understand and acknowledge that pursuant to 43 U.S.C. 1212 and 18 U.S.C. 1001; the filing or recording of a false, fictitious, or fraudulent document with the Bureau of Land Management may result in a fine of up to \$250,000, a prison term not to exceed five years, or both.
7. The mining claims, mill or tunnel sites for which this waiver from payment of the maintenance fees is requested are:

CLAIM OR SITE NAME	BLM RECORDATION SERIAL NUMBER
1. NEVADA MINE <i>264686</i>	AMC 264 694
2. COUGAR #2 <i>"</i>	AMC 264 699
3. LUNAN <i>"</i>	AMC 264 711
4. LUNAN #2 <i>"</i>	AMC 264 712
5. LUNAN #3 <i>"</i>	AMC 264 713
6. LUNAN #4 <i>"</i>	AMC 264 714
7. YANKEE MAID #2 <i>"</i>	AMC 264 690
8. COUGAR #3 <i>"</i>	AMC 264 700
9. COUGAR #4 <i>"</i>	AMC 264 701
10. GOLD PATH (COUGAR) <i>"</i>	AMC 264 706

The owner(s) (claimants) of the above mining claims and sites are:

RICHARD SCOT LOSEE
(Owner's Name - Please Print)

Richard Scott Losee
(Owner's Signature)

RR 3 BOX B 7
(Street or P.O. Box)

SUNDANCE **UTAH** **84604**
(City) (State) (Zip Code)

(Owner's Name - Please Print)

(Street or P.O. Box)

(City) (State) (Zip Code)

(Owner's Name - Please Print)

(Street or P.O. Box)

(City) (State) (Zip Code)

(Continued on page 2)

RECEIVED
BEMAZ STATE OFFICE
2009 AUG 12 P 1:32
PHOENIX, ARIZONA

ENTERED INTO COMPUTER
SEP 28 2009

(Owner's Name - Please Print)	(Owner's Signature)		
(Street or P.O. Box)	(City)	(State)	(Zip Code)
(Owner's Name - Please Print)	(Owner's Signature)		
(Street or P.O. Box)	(City)	(State)	(Zip Code)
(Owner's Name - Please Print)	(Owner's Signature)		
(Street or P.O. Box)	(City)	(State)	(Zip Code)
(Owner's Name - Please Print)	(Owner's Signature)		
(Street or P.O. Box)	(City)	(State)	(Zip Code)

INSTRUCTIONS

1. This certification is made under the provisions of § 1744 of Title 43 and § 28-28k of Title 30 of the United States Code; and the regulations thereunder (43 CFR Part 3830).
2. The claimant(s) must fill in the dates in paragraph 1 for the beginning and ending of the assessment year for which this waiver is sought.
3. The claimant(s) must fill in the date in paragraph 2 for the beginning of the assessment year for which this waiver is sought.
4. All claim and site names and Bureau of Land Management (BLM) serial numbers must be listed for the mining claims, mill sites, and tunnel sites for which the waiver is sought.
5. All owners of the mining claims, mill sites, and tunnel sites and their addresses must be given.
6. This waiver form must be signed by all the claimants or their designated agent, in original form. If an agent is designated, a notarized designation of agent, signed by all of the claimants with proper address given, must be submitted with this waiver.
7. This form must be filed no later than September 1st for the upcoming assessment year in the BLM State Office where the mining claims or sites are recorded, or the waiver cannot be granted by the BLM. (Example: to obtain a waiver for the assessment year 2000, which begins at noon on September 1, 1999, you must qualify for and file for a waiver no later than September 1, 1999, in the proper BLM State Office).
8. For all mining claims which require assessment work, you must record an affidavit of labor on or before the December 30th immediately following the filing of this waiver. For all other mining claims or sites waived, you must record a notice of intent to hold on or before the December 30th immediately following the filing of this waiver.
9. Mill and tunnel sites may also be listed upon this waiver and be waived from payment of the maintenance fee. A notice of intent to hold for these sites is required to be filed by the December 30th following the filing of this waiver.

NOTICE/BURDEN HOURS STATEMENT

The Privacy Act of 1974, *as amended*, and the regulation in 43 CFR 2.48(d) provide that you be furnished the following information in connection with the information required by this certification of waiver from rental fees.

AUTHORITY: 30 U.S.C. 28-28k; 43 U.S.C. 1201, 1457, 1740, and 1744; and 43 CFR 3830.

PRINCIPLE PURPOSE: This information is to be used to verify that the owner(s) (claimants) of a mining claim has complied with 30 U.S.C. 28f and is entitled to perform assessment work in lieu of paying the maintenance fee for the mining claims listed on this form.

ROUTINE USE: (1) Adjudication of the claimant(s) certification of waiver from paying the maintenance fee otherwise required by 30 U.S.C. 28f. (2) Disclosure may be made to appropriate Federal agencies when location is made within the agency's geographic area of responsibility. (3) Information from the record and/or the record will be transferred to the appropriate Federal, State, or local agency, or a member of the public in response to a specific request for pertinent information. (4) Information may also be provided to the Department of Justice or in a proceeding before a court or adjudicative body, or to Federal, State, local or foreign agencies when needed for enforcement of civil or criminal codes or applicable regulations concerning title rights upon the public land.

EFFECT OF NOT PROVIDING INFORMATION: Disclosure of this information is required by 30 U.S.C. 28f and 43 CFR Part 3830 for those qualified claimants wishing to take the small miner waiver allowed. Failure to supply the information required in this form to support the claimants certification of waiver from payment of the otherwise required maintenance fees will result in the waiver being disallowed and the mining claims subject to forfeiture by BLM under 30 U.S.C. 28i.

The Paperwork Reduction Act of 1995 requires us to inform you that:

This information is being collected to allow the BLM to determine if you qualify for a waiver from the payment of \$100 per mining claim or site maintenance fee established in 30 U.S.C. 28f and the implementing regulations at 43 CFR 3830. A response to this request is required in accordance with the statute to obtain your benefit.

BLM would like you to know that you do not have to respond to this, or any other, Federal agency-sponsored information collection unless it displays a currently valid OMB control number.

Public reporting burden for this form is estimated to average 20 minutes (.33 hours) per response, including time to review instructions, gathering and maintaining data, and completing and reviewing the form. Direct comments regarding this burden estimate, or any other aspect of this form, to the U.S. Department of the Interior, Bureau of Land Management, (1004-0114) Bureau Information Collection Clearance Officer (WO-630), Mail Stop 401 LS, 1849 C St, N.W., Washington, D.C. 20240.

FOR OFFICIAL USE ONLY

Amc 264686

FORM APPROVED
OMB NO. 1004-0114
Expires: February 28, 2010

MAINTENANCE FEE WAIVER CERTIFICATION

A.H.

SEE INSTRUCTIONS ON REVERSE

1. This small miner waiver is filed for the assessment year beginning at noon on September 1, 2009 and ending at noon on September 1, 2010.
2. The undersigned and all related parties owned ten or fewer mining claims, mill, or tunnel sites located and maintained on Federal lands in the United States of America on September 1, 2009.
3. The undersigned have performed the assessment work required by law for each mining claim listed prior to filing this waiver and understand that by filing this form; an affidavit of assessment work **must** be recorded by the December 30th following the filing of this waiver.
4. The undersigned understand that if the assessment work obligation has not yet come due under 30 U.S.C. 28 (for those claims in their first assessment year only); a notice of intent to hold reciting this condition **must** be recorded by the December 30th following the filing of this waiver.
5. The undersigned understand that mill and tunnel sites may also be listed upon this waiver and be waived from payment of the maintenance fee; and that a notice of intent to hold for these sites is required to be recorded by the December 30th immediately following the filing of this waiver.
6. The undersigned understand and acknowledge that pursuant to 43 U.S.C. 1212 and 18 U.S.C. 1001; the filing or recording of a false, fictitious, or fraudulent document with the Bureau of Land Management may result in a fine of up to \$250,000, a prison term not to exceed five years, or both.
7. The mining claims, mill or tunnel sites for which this waiver from payment of the maintenance fees is requested are:

	CLAIM OR SITE NAME	Lead #	BLM RECORDATION SERIAL NUMBER
1.	GOLD KING	<u>264686</u>	AMC 264 707
2.	B&L #1	"	AMC 264 693
3.	NORTHFIELD	"	AMC 264 715
4.	HILDA	"	AMC 264 686
5.	YANKEE MAID	"	AMC 264 689
6.	HARRISON M.	"	AMC 264 709
7.	OWL	"	AMC 264 716
8.	COOLIDGE	"	AMC 264 703
9.	LUCKY	"	AMC 264 710
10.	BLAZE	"	AMC 264 691

RECEIVED
BLM AZ STATE OFFICE
2009 AUG 12 P 1:31
PHOENIX, ARIZONA

The owner(s) (claimants) of the above mining claims and sites are:

RICHARD D. LOSEE
(Owner's Name - Please Print)

Richard D. Losee
(Owner's Signature)

3923 RIVERWOOD DRIVE
(Street or P.O. Box)

PROVO UTAH 84604
(City) (State) (Zip Code)

(Owner's Name - Please Print)

(Owner's Signature)

(Street or P.O. Box)

(City) (State) (Zip Code)

(Owner's Name - Please Print)

(Owner's Signature)

(Street or P.O. Box)

(City) (State) (Zip Code)

ENTERED INTO COMPUTER
SEP 28 2009 *pb*

(Owner's Name - Please Print)	(Owner's Signature)
(Street or P.O. Box)	(City) (State) (Zip Code)
(Owner's Name - Please Print)	(Owner's Signature)
(Street or P.O. Box)	(City) (State) (Zip Code)
(Owner's Name - Please Print)	(Owner's Signature)
(Street or P.O. Box)	(City) (State) (Zip Code)
(Owner's Name - Please Print)	(Owner's Signature)
(Street or P.O. Box)	(City) (State) (Zip Code)

INSTRUCTIONS

1. This certification is made under the provisions of § 1744 of Title 43 and § 28-28k of Title 30 of the United States Code; and the regulations thereunder (43 CFR Part 3830).
2. The claimant(s) must fill in the dates in paragraph 1 for the beginning and ending of the assessment year for which this waiver is sought.
3. The claimant(s) must fill in the date in paragraph 2 for the beginning of the assessment year for which this waiver is sought.
4. All claim and site names and Bureau of Land Management (BLM) serial numbers must be listed for the mining claims, mill sites, and tunnel sites for which the waiver is sought.
5. All owners of the mining claims, mill sites, and tunnel sites and their addresses must be given.
6. This waiver form must be signed by all the claimants or their designated agent, in original form. If an agent is designated, a notarized designation of agent, signed by all of the claimants with proper address given, must be submitted with this waiver.
7. This form must be filed no later than September 1st for the upcoming assessment year in the BLM State Office where the mining claims or sites are recorded, or the waiver cannot be granted by the BLM. (Example: to obtain a waiver for the assessment year 2000, which begins at noon on September 1, 1999, you must qualify for and file for a waiver no later than September 1, 1999, in the proper BLM State Office).
8. For all mining claims which require assessment work, you must record an affidavit of labor on or before the December 30th immediately following the filing of this waiver. For all other mining claims or sites waived, you must record a notice of intent to hold on or before the December 30th immediately following the filing of this waiver.
9. Mill and tunnel sites may also be listed upon this waiver and be waived from payment of the maintenance fee. A notice of intent to hold for these sites is required to be filed by the December 30th following the filing of this waiver.

NOTICE/BURDEN HOURS STATEMENT

The Privacy Act of 1974, as amended, and the regulation in 43 CFR 2.48(d) provide that you be furnished the following information in connection with the information required by this certification of waiver from rental fees.

AUTHORITY: 30 U.S.C. 28-28k; 43 U.S.C. 1201, 1457, 1740, and 1744; and 43 CFR 3830.

PRINCIPLE PURPOSE: This information is to be used to verify that the owner(s) (claimants) of a mining claim has complied with 30 U.S.C. 28f and is entitled to perform assessment work in lieu of paying the maintenance fee for the mining claims listed on this form.

ROUTINE USE: (1) Adjudication of the claimant(s) certification of waiver from paying the maintenance fee otherwise required by 30 U.S.C. 28f. (2) Disclosure may be made to appropriate Federal agencies when location is made within the agency's geographic area of responsibility. (3) Information from the record and/or the record will be transferred to the appropriate Federal, State, or local agency, or a member of the public in response to a specific request for pertinent information. (4) Information may also be provided to the Department of Justice or in a proceeding before a court or adjudicative body; or to Federal, State, local or foreign agencies when needed for enforcement of civil or criminal codes or applicable regulations concerning title rights upon the public land.

EFFECT OF NOT PROVIDING INFORMATION: Disclosure of this information is required by 30 U.S.C. 28f and 43 CFR Part 3830 for those qualified claimants wishing to take the small miner waiver allowed. Failure to supply the information required in this form to support the claimants certification of waiver from payment of the otherwise required maintenance fees will result in the waiver being disallowed and the mining claims subject to forfeiture by BLM under 30 U.S.C. 28i.

The Paperwork Reduction Act of 1995 requires us to inform you that:

This information is being collected to allow the BLM to determine if you qualify for a waiver from the payment of \$100 per mining claim or site maintenance fee established in 30 U.S.C. 28f and the implementing regulations at 43 CFR 3830. A response to this request is required in accordance with the statute to obtain your benefit.

BLM would like you to know that you do not have to respond to this, or any other, Federal agency-sponsored information collection unless it displays a currently valid OMB control number.

Public reporting burden for this form is estimated to average 20 minutes (.33 hours) per response, including time to review instructions, gathering and maintaining data, and completing and reviewing the form. Direct comments regarding this burden estimate, or any other aspect of this form, to the U.S. Department of the Interior, Bureau of Land Management, (1004-0114) Bureau Information Collection Clearance Officer (WO-630), Mail Stop 401 LS, 1849 C St, N.W., Washington, D.C. 20240.

FOR OFFICIAL USE ONLY

When Recorded Return Document to:
Richard D. Losee
3923 North Riverwood Drive
Provo Utah 84604

AMC 264686
 AMC 313110

Check here is this is a change of address.

Telephone: 801-373-1000

E-mail address: _____

AFFIDAVIT OF PERFORMANCE OF ANNUAL WORK

1. State of Arizona, County of Maricopa ss:

2. I (Name) Larry Gill

3. Reside at (Address) 6902 W. Wanda Lynn Ln.

City Peoria County Maricopa

RECEIVED
 BLM AZ STATE OFFICE
 2008 DEC 30 A 9:14
 PHOENIX, ARIZONA
 BLM
 Date
 Stamp

State AZ Zip 85382 being duly sworn, depose and say that I am a citizen of the United States, more than eighteen years of age, and that all of the facts set forth in this affidavit, subject to the provisions and penalties of 18 U.S.C. 1001 pertaining to the filing of false, fictitious, or fraudulent statements with the United States, are true and correct according to the best of my knowledge, information and belief.

4. Owner's name and address (If not shown in Items 1-3 above). Richard D. Losee, 3923 North Riverwood Drive, Provo Utah 84604

5. That I am personally acquainted with the mining claim(s). The work and improvements were made by and at the expense of the owner(s) of said claim(s). Said contiguous group of claims, listed on this document, are situated in the

Humbug (optional) Mining District; Yavapai County, Arizona.

Line No.	AMC NUMBER	CLAIM/SITE NAME	COUNTY RECORDER DATA (If available)	TWP	RNG	SEC
1	264 707	Gold King		8N	1W	13
2	264 693	B&L # 1		8N	1W	13
3	264 715	Northfield		8N	1W	13
4	264 686	Hilda		8N	1W	13
5	264 689	Yankeemaid		8N	1W-1E	13-18
6	264 709	Harrison M.		8N	1W-1E	13-18

RE 1/15/09

RECEIVED
 BLM AZ STATE OFFICE
 2008 DEC 30 A 9:14
 PHOENIX, ARIZONA
 BLM
 Date
 Stamp

7	264 716	Owl		8N	1W-1E	13-18
8	264 703	Coolidge		8N	1E	13-18
9	264 710	Lucky		8N	1E	18
10	264 691	Blaze		8N		18

6. That between the dates starting at 12 o'clock noon on September 1, 20 07 and ending at 12 o'clock noon on September 1, 20 08 at least \$ 1,250.00 dollars worth of work and improvements were done and performed upon said claim(s) or upon one or more of a contiguous group of claims for the benefit of all, wholly or partly outside of a contiguous group of claims for the benefit of all, not including the location work.

7. That the following persons were employed to perform the work and improvements described herein: _____
Larry Gill

8. That the work and improvements performed were: Sampling, reclamation and road
maintenance

9. Dated: 12/10/08 Signature: Larry M Gill

SUBSCRIBED AND SWORN TO before me, a Notary Public, this 10 day of Dec 20 08

By: LARRY M. GILL
 Notary Public Margo Jeffrey
 My Commission Expires 10/26-12



Bureau of Land Management
 Arizona State Office
www.az.blm.gov

No. of Claims: 10 x \$10 = 100.00
 Check No.: 3336 Init. SJ
 Receipt No.: 1847119
 For BLM Use Only

When Recorded Return Document to:
Richard Scott Losee
3923 North Riverwood Drive
Provo Utah 84604

Check here is this is a change of address.

Telephone: 801-373-1000

E-mail address: _____

AFFIDAVIT OF PERFORMANCE OF ANNUAL WORK

1. State of Arizona, County of Maricopa ss:

2. I (Name) Larry Gill

3. Reside at (Address) 6902 W. Wanda Lynn Ln.

City Peoria County Maricopa

BLM
Date
Stamp

RECEIVED
BLM AZ STATE OFFICE
2008 DEC 30 A 9:15
PHOENIX, ARIZONA

State AZ Zip 85382 being duly sworn, depose and say that I am a citizen of the United States, more than eighteen years of age, and that all of the facts set forth in this affidavit, subject to the provisions and penalties of 18 U.S.C. 1001 pertaining to the filing of false, fictitious, or fraudulent statements with the United States, are true and correct according to the best of my knowledge, information and belief.

4. Owner's name and address (If not shown in Items 1-3 above). Richard Scott Losee, 3923 North Riverwood Drive, Provo Utah 84604

5. That I am personally acquainted with the mining claim(s). The work and improvements were made by and at the expense of the owner(s) of said claim(s). Said contiguous group of claims, listed on this document, are situated in the

Humbug (optional) Mining District; Yavapai County, Arizona.

Line No.	AMC NUMBER	CLAIM/SITE NAME	COUNTY RECORDER DATA (If available)	TWP	RNG	SEC
1	264 694	Nevada Mine		8N	1W	13
2	264 699	Cougar #2		8N	1W-1E	13-18
3	264 711	Lunan		8N	1W-1E	13-18
4	264 712	Lunan #2		8N	1W	13
5	264 714	Lunan #4		8N	1W-1E	13-18
6	264 690	Yankee Maid #2		8N	1E	18

RECEIVED
 BLM AZ STATE OFFICE
 2008 DEC 30 A 9:15
 PHOENIX, ARIZONA
 BLM
 Date
 Stamp

7	264 700	Cougar #3		8N	1E	18
8	264 701	Cougar #4		8N	1E	18
9	264 706	Gold Path (Cougar)		8N	1E	18
10	264 713	Lunan #3		8N	1E	18

6. That between the dates starting at 12 o'clock noon on September 1, 20 07 and ending at 12 o'clock noon on September 1, 2008 at least \$1,250.00 dollars worth of work and improvements were done and performed upon said claim(s) or upon one or more of a contiguous group of claims for the benefit of all, wholly or partly outside of a contiguous group of claims for the benefit of all, not including the location work.

7. That the following persons were employed to perform the work and improvements described herein: _____
Larry Gill

8. That the work and improvements performed were: Sampling, reclamation and road
maintance

9. Dated: 12/10/08 Signature: Larry M Gill

SUBSCRIBED AND SWORN TO before me, a Notary Public, this 10 day of Dec 20 08

By: LARRY M. GILL
 Notary Public Margo Jeffrey
 My Commission Expires 10-26-12



Bureau of Land Management
 Arizona State Office
www.az.blm.gov

No. of Claims: 10 x \$10 = 100.00
 Check No.: _____ Init. SPJ
 Receipt No.: 1847119
 For BLM Use Only

When Recorded Return Document to:

Vanessa Losee Alard
3923 North Riverwood Drive
Provo Utah 84604

Check here is this is a change of address.

Telephone: 801-373-1000

E-mail address: _____

AFFIDAVIT OF PERFORMANCE OF ANNUAL WORK

1. State of Arizona, County of Maricopa ss:

2. I (Name) Larry Gill

3. Reside at (Address) 6902 W. Wanda Lynn Ln.

City Peoria County Maricopa

State AZ Zip 85382 being duly sworn, depose and say that I am a citizen of the United States, more than eighteen years of age, and that all of the facts set forth in this affidavit, subject to the provisions and penalties of 18 U.S.C. 1001 pertaining to the filing of false, fictitious, or fraudulent statements with the United States, are true and correct according to the best of my knowledge, information and belief.

4. Owner's name and address (If not shown in Items 1-3 above). Vanessa Losee Alard, 3923 North Riverwood Drive, Provo Utah 84604

5. That I am personally acquainted with the mining claim(s). The work and improvements were made by and at the expense of the owner(s) of said claim(s). Said contiguous group of claims, listed on this document, are situated in the

Humbug (optional) Mining District; Yavapai County, Arizona.

Line No.	AMC NUMBER	CLAIM/SITE NAME	COUNTY RECORDER DATA (If available)	TWP	RNG	SEC
1	264 695	Columbia #1		8N	1W	13
2	264 696	Columbia #2		8N	1W	13
3	264 697	Columbia #3		8N	1W	13
4	264 698	Columbia #4		8N	1W	13
5	264 704	Coolidge #2		8N	1W-1E	18-19 13-24
6	264 687	Uncle Jim #1		8N	1E	18-19

RECEIVED
BLM AZ STATE OFFICE
2008 DEC 30 A 9:15
PHOENIX, ARIZONA

BLM
Date
Stamp

RECEIVED
 BLM AZ STATE OFFICE
 2008 DEC 30 A 9:15
 PHOENIX, ARIZONA
 BLM
 Date
 Stamp

7	264 688	Uncle Jim #2		8N	1E	18-19
8	264 692	Blaze #2		8N	1E	18
9	264 717	Red Star		8N	1E	18
10	264 718	T.N.T.		8N	1E	18

6. That between the dates starting at 12 o'clock noon on September 1, 20 07 and ending at 12 o'clock noon on September 1, 20 08 at least \$ 1,250.00 dollars worth of work and improvements were done and performed upon said claim(s) or upon one or more of a contiguous group of claims for the benefit of all, wholly or partly outside of a contiguous group of claims for the benefit of all, not including the location work.

7. That the following persons were employed to perform the work and improvements described herein: _____
Larry Gill

8. That the work and improvements performed were: Sampling, reclamation and road
maintenance

9. Dated: 12/10/08 Signature: Larry M Gill

SUBSCRIBED AND SWORN TO before me, a Notary Public, this 10 day of Dec 20 08

By: LARRY M. GILL

Notary Public Margo Jeffrey

My Commission Expires 10.26.12



Bureau of Land Management
 Arizona State Office
www.az.blm.gov

No. of Claims: 10 x \$10 = 100.00
 Check No.: _____ Init. SP2-8
 Receipt No.: 1847119
 For BLM Use Only

When Recorded Return Document to:

Bonni Z. Losee
3923 North Riverwood Drive
Provo Utah 84604

Check here is this is a change of address.

Telephone: 801-373-1000

E-mail address: _____

AFFIDAVIT OF PERFORMANCE OF ANNUAL WORK

1. State of Arizona, County of Maricopa ss:

2. I (Name) Larry Gill

3. Reside at (Address) 6902 W. Wanda Lynn Ln.

City Peoria County Maricopa

RECEIVED
BLM AZ STATE OFFICE
2008 DEC 30 A 9 15
PHOENIX, ARIZONA
BLM
Date
Stamp

State AZ Zip 85382 being duly sworn, depose and say that I am a citizen of the United States, more than eighteen years of age, and that all of the facts set forth in this affidavit, subject to the provisions and penalties of 18 U.S.C. 1001 pertaining to the filing of false, fictitious, or fraudulent statements with the United States, are true and correct according to the best of my knowledge, information and belief.

4. Owner's name and address (If not shown in Items 1-3 above). Boni Z. Losee, 3923 North Riverwood Drive, Provo Utah 84604

5. That I am personally acquainted with the mining claim(s). The work and improvements were made by and at the expense of the owner(s) of said claim(s). Said contiguous group of claims, listed on this document, are situated in the

Humbug (optional) Mining District; Yavapai County, Arizona.

Line No.	AMC NUMBER	CLAIM/SITE NAME	COUNTY RECORDER DATA (If available)	TWP	RNG	SEC
1	264 705	Gold Cliff		8N	1E	13-18
2	264 719	Top Notch		8N	1E	18
3	264 720	Top Notch #2		8N	1E	18
4	264 702	Cougar #5		8N	1E	18
5	313 110	Angie #1		8N	1E	18
6	313 111	Angie #2		8N	1E	18

BLM
Date
Stamp

2008 DEC 30 A 9:15
PHOENIX, ARIZONA

RECEIVED
BLM AZ STATE OFFICE

7	313 112	Angie #3		8N	1E	18
8	313 113	Angie #4		8N	1E	7
9	313 114	Angie #5		8N	1E	7
10	264 708	Golden Glint		8N	1E-1W	13-18

6. That between the dates starting at 12 o'clock noon on September 1, 2007 and ending at 12 o'clock noon on September 1, 2008 at least \$1,250.00 dollars worth of work and improvements were done and performed upon said claim(s) or upon one or more of a contiguous group of claims for the benefit of all, wholly or partly outside of a contiguous group of claims for the benefit of all, not including the location work.

7. That the following persons were employed to perform the work and improvements described herein: _____
Larry Gill

8. That the work and improvements performed were: Sampling, reclamation and road
maintenance

9. Dated: 12/10/08 Signature: Larry M Hill

SUBSCRIBED AND SWORN TO before me, a Notary Public, this 10 day of Dec 2008

By: LARRY M GILL

Notary Public Margo Jeffrey

My Commission Expires 10-26-12



Bureau of Land Management
Arizona State Office
www.az.blm.gov

No. of Claims: 10 x \$10 = 100
Check No.: _____ Init. CBJ
Receipt No.: 1847119
For BLM Use Only

When Recorded Return Document to:
Michael F. Bowden
3923 North Riverwood Drive
Provo Utah 84604

Check here is this is a change of address.

Telephone: 801-373-1000

E-mail address: _____

AFFIDAVIT OF PERFORMANCE OF ANNUAL WORK

1. State of Arizona, County of Maricopa ss:

2. I (Name) Larry Gill

3. Reside at (Address) 6902 W.Wanda Lynn Ln.

City Peoria County Maricopa

RECEIVED
 BLM AZ STATE OFFICE
 2008 DEC 30 A 9:15
 PHOENIX, ARIZONA
 BLM
 Date
 Stamp

State AZ Zip 85382 being duly sworn, depose and say that I am a citizen of the United States, more than eighteen years of age, and that all of the facts set forth in this affidavit, subject to the provisions and penalties of 18 U.S.C. 1001 pertaining to the filing of false, fictitious, or fraudulent statements with the United States, are true and correct according to the best of my knowledge, information and belief.

4. Owner's name and address (If not shown in Items 1-3 above). Michael F. Bowden, 3923 North Riverwood Drive, Provo Utah 84604

5. That I am personally acquainted with the mining claim(s). The work and improvements were made by and at the expense of the owner(s) of said claim(s). Said contiguous group of claims, listed on this document, are situated in the Humbug (optional) Mining District; Yavapai County, Arizona.

Line No.	AMC NUMBER	CLAIM/SITE NAME	COUNTY RECORDER DATA (If available)	TWP	RNG	SEC
1	313 115	Angie #6		8N	1E	7
2	313 116	Angie #7		8N	1E	7
3	313 117	Angie #8		8N	1E	7
4	313 118	Angie #9		8N	1E	7
5	313 119	Angie #10		8N	1E	7
6	313 120	Angie #11		8N	1E	7

AFFIDAVIT OF PERFORMANCE OF ANNUAL WORK – page 2

RECEIVED
 BLM AZ STATE OFFICE
 2008 DEC 30 A 9:15
 PHOENIX, ARIZONA
 BLM
 Date
 Stamp

7	313 121	Angie #12		8N	1E	7
8	313 122	Angie #13		8N	1E	7
9	313 123	Angie #14		8N	1E	7
10	313 124	Angie #15		8N	1E	7

6. That between the dates starting at 12 o'clock noon on September 1, 2007 and ending at 12 o'clock noon on September 1, 2008 at least \$ 1,250.00 dollars worth of work and improvements were done and performed upon said claim(s) or upon one or more of a contiguous group of claims for the benefit of all, wholly or partly outside of a contiguous group of claims for the benefit of all, not including the location work.

7. That the following persons were employed to perform the work and improvements described herein: _____
Larry Gill

8. That the work and improvements performed were: Sampling, reclamation and road
mainrence

9. Dated: 12/10/08 Signature: Larry M Gill

SUBSCRIBED AND SWORN TO before me, a Notary Public, this 10 day of Dec 2008

By: LARRY M GILL
 Notary Public Margo Jeffrey
 My Commission Expires 10-26-12



Bureau of Land Management
 Arizona State Office
www.az.blm.gov

No. of Claims: 10 x \$10 = 100.00
 Check No.: _____ Init. SBJ
 Receipt No.: 18471119
 For BLM Use Only

United States Department of the Interior
Bureau of Land Management
 BUSINESS & SUPPORT SVCS DIV
 ONE N CENTRAL AVE SUITE 800
 PHOENIX, AZ 85004 -4427
 Phone: (602) 417-9200

Receipt

No: 1847119

Transaction #: 1907016	
Date of Transaction: 12/30/2008	
CUSTOMER:	LARRY GILL 6902 W WANDA LYNN LN PEORIA, AZ 85382-4567 US

LINE #	QTY	DESCRIPTION	REMARKS	UNIT PRICE	TOTAL
1	1.00	LOCATABLE MINERALS / MINING CLAIMS-NOT NEW-UNADJUD, ONE AUTH NO. ONLY / MINING CLAIM MONEY RECEIVED CASES: AMC264707/\$500.00	POL	- n/a -	500.00
TOTAL:					\$500.00

PAYMENT INFORMATION					
1	AMOUNT:	100.00	POSTMARKED:	12/24/2008	
	TYPE:	CHECK	RECEIVED:	12/30/2008	
	CHECK NO:	3336			
	NAME:	LOSEE, RICHARD D 3923 RIVERWOOD DR PROVO UT 84604 US			
2	AMOUNT:	100.00	POSTMARKED:	12/24/2008	
	TYPE:	CHECK	RECEIVED:	12/30/2008	
	CHECK NO:	3337			
	NAME:	LOSEE, RICHARD D 3923 RIVERWOOD DR PROVO UT 84604 US			
3	AMOUNT:	100.00	POSTMARKED:	12/24/2008	
	TYPE:	CHECK	RECEIVED:	12/30/2008	
	CHECK NO:	3338			
	NAME:	LOSEE, RICHARD D 3923 RIVERWOOD DR PROVO UT 84604 US			
4	AMOUNT:	100.00	POSTMARKED:	12/24/2008	
	TYPE:	CHECK	RECEIVED:	12/30/2008	
	CHECK NO:	3339			
	NAME:	LOSEE, RICHARD D 3923 RIVERWOOD DR PROVO UT 84604 US			

	NAME:	LOSEE, RICHARD D 3923 RIVERWOOD DR PROVO UT 84604 US	
5	AMOUNT:	100.00	POSTMARKED: 12/24/2008
	TYPE:	CHECK	RECEIVED: 12/30/2008
	CHECK NO:	3340	
	NAME:	LOSEE, RICHARD D 3923 RIVERWOOD DR PROVO UT 84604 US	

REMARKS

This receipt was generated by the automated BLM Collections and Billing System and is a paper representation of a portion of the official electronic record contained therein.

When Recorded Return Document to:
Michael F. Bowden
3923 North Riverwood Drive
Provo Utah 84604

Check here is this is a change of address.

Telephone: 801-373-1000

E-mail address: _____

AMC 313110
AMC 264686

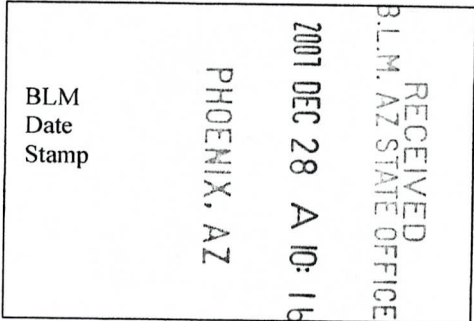
AFFIDAVIT OF PERFORMANCE OF ANNUAL WORK

1. State of Arizona, County of Maricopa ss:

2. I (Name) Larry Gill

3. Reside at (Address) 6902 W. Wanda Lynn Ln.

City Peoria County Maricopa



State AZ Zip 85382 being duly sworn, depose and say that I am a citizen of the United States, more than eighteen years of age, and that all of the facts set forth in this affidavit, subject to the provisions and penalties of 18 U.S.C. 1001 pertaining to the filing of false, fictitious, or fraudulent statements with the United States, are true and correct according to the best of my knowledge, information and belief.

4. Owner's name and address (If not shown in Items 1-3 above). Michael F. Bowden, 3923 North Riverwood Drive, Provo Utah 84604

5. That I am personally acquainted with the mining claim(s). The work and improvements were made by and at the expense of the owner(s) of said claim(s). Said contiguous group of claims, listed on this document, are situated in the Humbug (optional) Mining District; Yavapai County, Arizona.

Line No.	AMC NUMBER	CLAIM/SITE NAME	COUNTY RECORDER DATA (If available)	TWP	RNG	SEC
1	313 115	Angie #6		8N	1E	7
2	313 116	Angie #7		8N	1E	7
3	313 117	Angie #8		8N	1E	7
4	313 118	Angie # 9		8N	1E	7
5	313 119	Angie #10		8N	1E	7
6	313 120	Angie #11		8N	1E	7

Form: MCF108
 Revised Jan. 2006
 Page 1 of 2

RE 1/9/08

ENTERED IN COMPUTER

RECEIVED
 B.L.M. AZ STATE OFFICE
 2007 DEC 28 A 10:16
 PHOENIX, AZ
 BLM
 Date
 Stamp

7	313 121	Angie #12		8N	1E	7
8	313 122	Angie #13		8N	1E	7
9	313 123	Angie # 14		8N	1E	7
10	313 124	Angie #15		8N	1E	7

6. That between the dates starting at 12 o'clock noon on September 1, 2006 and ending at 12 o'clock noon on September 1, 2007 at least \$1,250.00 dollars worth of work and improvements were done and performed upon said claim(s) or upon one or more of a contiguous group of claims for the benefit of all, wholly or partly outside of a contiguous group of claims for the benefit of all, not including the location work.

7. That the following persons were employed to perform the work and improvements described herein: _____
Larry Gill

8. That the work and improvements performed were: Sampeling, reclamation and road
maintenance

9. Dated: 11/27/07 Signature: Larry M Gill

SUBSCRIBED AND SWORN TO before me, a Notary Public, this 27 day of NOV 2007

By: Larry M Gill

Notary Public Michael A. O'Brien

My Commission Expires 8/15/09



MICHAEL A. O'BRIEN
 Notary Public - Arizona
 Maricopa County
 Expires 08/15/09

Bureau of Land Management
Arizona State Office
www.az.blm.gov

No. of Claims:	<u>10</u>	x \$10 =	<u>100.00</u>
Check No.:	<u>2945</u>	Init.	<u>SP 8</u>
Receipt No.:	<u>1628680</u>		
For BLM Use Only			

When Recorded Return Document to:
Boni Z. Losee
3923 North Riverwood Drive
Provo Utah 84604

Check here if this is a change of address.

Telephone: 801-373-1000

E-mail address: _____

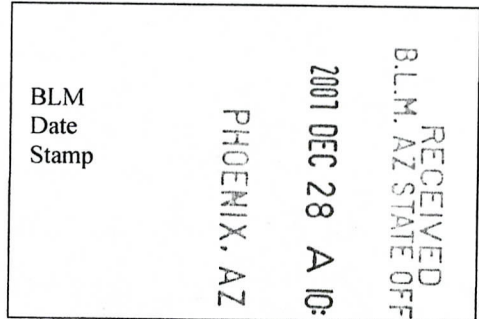
AFFIDAVIT OF PERFORMANCE OF ANNUAL WORK

1. State of Arizona, County of Maricopa ss:

2. I (Name) Larry Gill

3. Reside at (Address) 6902 W. Wanda Lynn Ln.

City Peoria County Maricopa



State AZ Zip 85382 being duly sworn, depose and say that I am a citizen of the United States, more than eighteen years of age, and that all of the facts set forth in this affidavit, subject to the provisions and penalties of 18 U.S.C. 1001 pertaining to the filing of false, fictitious, or fraudulent statements with the United States, are true and correct according to the best of my knowledge, information and belief.

4. Owner's name and address (If not shown in Items 1-3 above). Boni Z. Losee, 3923 North Riverwood Drive, Provo Utah 84604

5. That I am personally acquainted with the mining claim(s). The work and improvements were made by and at the expense of the owner(s) of said claim(s). Said contiguous group of claims, listed on this document, are situated in the

Humbug (optional) Mining District; Yavapai County, Arizona.

Line No.	AMC NUMBER	CLAIM/SITE NAME	COUNTY RECORDER DATA (If available)	TWP	RNG	SEC
1	264 705	Gold Cliff		8N	1E	13-18
2	264 719	Top Notch		8N	1E	18
3	264 720	Top Notch #2		8N	1E	18
4	264 702	Cougar #5		8N	1E	18
5	313 110	Angie #1		8N	1E	18
6	313 111	Angie #2		8N	1E	18

RECEIVED
BLM, AZ STATE OFFICE
2007 DEC 28 A 10:16
PHOENIX, AZ
BLM
Date
Stamp

7	313 112	Angie #3		8N	1E	18
8	313 113	Angie #4		8N	1E	7
9	313 114	Angie #5		8N	1E	7
10	264 708	Golden Glint		8N	1E-1W	13-18

6. That between the dates starting at 12 o'clock noon on September 1, 2006 and ending at 12 o'clock noon on September 1, 2007 at least \$ 1,250,00 dollars worth of work and improvements were done and performed upon said claim(s) or upon one or more of a contiguous group of claims for the benefit of all, wholly or partly outside of a contiguous group of claims for the benefit of all, not including the location work.

7. That the following persons were employed to perform the work and improvements described herein: _____
Larry Gill

8. That the work and improvements performed were: Sampling, reclamation and road maintenance

9. Dated: 11/27/07 Signature: Larry M Gill

SUBSCRIBED AND SWORN TO before me, a Notary Public, this 27 day of NOV 2007

By: Larry M Gill

Notary Public Michael A. O'Brien



MICHAEL A. O'BRIEN
Notary Public - Arizona
Maricopa County
Expires 08/15/09

My Commission Expires 8/15/09

Bureau of Land Management
Arizona State Office
www.az.blm.gov

No. of Claims:	<u>10</u>	x \$10 =	<u>100.00</u>
Check No.:	<u>2944</u>	Init.	<u>SM 8</u>
Receipt No.:	<u>1628680</u>		
For BLM Use Only			


When Recorded Return Document to:
Vanessa Losee Alard
3923 North Riverwood Drive
Provo Utah 84604

Check here is this is a change of address.
 Telephone: 801-373-1000
 E-mail address: _____

AFFIDAVIT OF PERFORMANCE OF ANNUAL WORK

1. State of Arizona, County of Maricopa ss:
 2. I (Name) Larry Gill
 3. Reside at (Address) 6902 W. Wanda Lynn Ln.

 City Peoria County Maricopa



State AZ Zip 85382 being duly sworn, depose and say that I am a citizen of the United States, more than eighteen years of age, and that all of the facts set forth in this affidavit, subject to the provisions and penalties of 18 U.S.C. 1001 pertaining to the filing of false, fictitious, or fraudulent statements with the United States, are true and correct according to the best of my knowledge, information and belief.

4. Owner's name and address (If not shown in Items 1-3 above). Vanessa Losee Alard, 3923 North Riverwood Drive, Provo Utah 84604

5. That I am personally acquainted with the mining claim(s). The work and improvements were made by and at the expense of the owner(s) of said claim(s). Said contiguous group of claims, listed on this document, are situated in the Humbug (optional) Mining District; Yavapai County, Arizona.

Line No.	AMC NUMBER	CLAIM/SITE NAME	COUNTY RECORDER DATA (If available)	TWP	RNG	SEC
1	264 695	Columbia #1		8N	1W	13
2	264 696	Columbia #2		8N	1W	13
3	264 697	Columbia #3		8N	1W	13
4	264 698	Columbia #4		8N	1W	13
5	264 704	Coolidge #2		8N	1W-1E	18-19 13-24
6	264 687	Uncle Jim #1		8N	1E	18-19

RECEIVED
B.L.M. AZ STATE OFFICE
2007 DEC 28 A 10: 16
PHOENIX, AZ
BLM
Date
Stamp

7	264 688	Uncle Jim #2		8N	1E	18-19
8	264 692	Blaze #2		8N	1E	18
9	264 717	Red Star		8N	1E	18
10	264 718	T.N.T.		8N	1E	18

6. That between the dates starting at 12 o'clock noon on September 1, 20 06 and ending at 12 o'clock noon on September 1, 20 07 at least \$ 1,250.00 dollars worth of work and improvements were done and performed upon said claim(s) or upon one or more of a contiguous group of claims for the benefit of all, wholly or partly outside of a contiguous group of claims for the benefit of all, not including the location work.

7. That the following persons were employed to perform the work and improvements described herein: _____

Larry Gill

8. That the work and improvements performed were: Sampling, reclamation and road maintenance

9. Dated: 11/27/07 Signature: Larry M Gill

SUBSCRIBED AND SWORN TO before me, a Notary Public, this 27 day of Nov 20 07

By: Larry M Gill

Notary Public Michael A. O'Brien



MICHAEL A. O'BRIEN
Notary Public - Arizona
Maricopa County
Expires 08/15/09

My Commission Expires 8/15/09

Bureau of Land Management
Arizona State Office
www.az.blm.gov

No. of Claims: 20 x \$10 = 100.00
Check No.: 2943 Init. SP28
Receipt No.: 1628680
For BLM Use Only

When Recorded Return Document to:

Richard Scott Losee
3923 North Riverwood Drive
Provo Utah 84604

Check here is this is a change of address.

Telephone: 801-373-1000

E-mail address: _____

AFFIDAVIT OF PERFORMANCE OF ANNUAL WORK

1. State of Arizona, County of Maricopa ss:

2. I (Name) Larry Gill

3. Reside at (Address) 6902 West Wanda Lynn Lane

City Peoria County Maricopa

State AZ Zip 85382 being duly sworn, depose and say that I am a citizen of the United States, more than eighteen years of age, and that all of the facts set forth in this affidavit, subject to the provisions and penalties of 18 U.S.C. 1001 pertaining to the filing of false, fictitious, or fraudulent statements with the United States, are true and correct according to the best of my knowledge, information and belief.

4. Owner's name and address (If not shown in Items 1-3 above). Richard Scott Losee, 3923 North Riverwood Drive, Provo Utah 84604

5. That I am personally acquainted with the mining claim(s). The work and improvements were made by and at the expense of the owner(s) of said claim(s). Said contiguous group of claims, listed on this document, are situated in the

Humbug (optional) Mining District; Yavapai County, Arizona.

Line No.	AMC NUMBER	CLAIM/SITE NAME	COUNTY RECORDER DATA (If available)	TWP	RNG	SEC
1	264694	Nevada Mine		8N	1W	13
2	264 699	Cougar #2		8N	1W-1E	13-18
3	264 711	Lunan		8N	1W-1E	13-18
4	264 712	Lunan #2		8N	1W	13
5	264 714	Lunan #4		8N	1W-1E	13-18
6	264 690	Yankee Maid #2		8N	1E	18

RECEIVED
 BLM, AZ STATE OFFICE
 2001 DEC 28 A 10: 16
 PHOENIX, AZ
 BLM
 Date
 Stamp

RECEIVED
B.L.M. AZ STATE OFFICE
2007 DEC 28 AM 10:18
PHOENIX, AZ
BLM
Date
Stamp

7	264 700	Cougar #3	8N	1E	18
8	264 701	Cougar #4	8N	1E	18
9	264 706	Gold Path (Cougar)	8N	1E	18
10	264 713	Lunan #3	8N	1E	18

6. That between the dates starting at 12 o'clock noon on September 1, 2006 and ending at 12 o'clock noon on September 1, 2007 at least \$1,250.00 dollars worth of work and improvements were done and performed upon said claim(s) or upon one or more of a contiguous group of claims for the benefit of all, wholly or partly outside of a contiguous group of claims for the benefit of all, not including the location work.

7. That the following persons were employed to perform the work and improvements described herein: Larry Gill

8. That the work and improvements performed were: Sampling, reclamation and road maintenance

9. Dated: 11/27/07 Signature: Larry M Gill

SUBSCRIBED AND SWORN TO before me, a Notary Public, this 27 day of Nov 2007

By: Larry M Gill

Notary Public Michael A. O'Brien

My Commission Expires 8/15/09



MICHAEL A. O'BRIEN
Notary Public - Arizona
Maricopa County
Expires 08/15/09

Bureau of Land Management
Arizona State Office
www.az.blm.gov

No. of Claims: 10 x \$10 = 100.00
Check No.: 2942 Init. SPB
Receipt No.: 1628680
For BLM Use Only

When Recorded Return Document to:
Richard D. Losee
3923 North Riverwood Drive
Provo Utah 84604

Check here is this is a change of address.

Telephone: 801-373-1000

E-mail address: _____

AFFIDAVIT OF PERFORMANCE OF ANNUAL WORK

1. State of Arizona, County of Maricopa ss:

2. I (Name) Larry Gill

3. Reside at (Address) 6902 W. Wanda Lynn Ln.

City Peoria County Maricopa

State AZ Zip 85382 being duly sworn, depose and say that I am a citizen of the United States, more than eighteen years of age, and that all of the facts set forth in this affidavit, subject to the provisions and penalties of 18 U.S.C. 1001 pertaining to the filing of false, fictitious, or fraudulent statements with the United States, are true and correct according to the best of my knowledge, information and belief.

4. Owner's name and address (If not shown in Items 1-3 above). Richard D. Losee, 3923 North Riverwood Drive, Provo Utah 84604

5. That I am personally acquainted with the mining claim(s). The work and improvements were made by and at the expense of the owner(s) of said claim(s). Said contiguous group of claims, listed on this document, are situated in the

Humbug (optional) Mining District; Yavapai County, Arizona.

RECEIVED
 B.L.M. AZ STATE OFFICE
 2001 DEC 28 A 10:15
 PHOENIX, AZ
 BLM
 Date
 Stamp

Line No.	AMC NUMBER	CLAIM/SITE NAME	COUNTY RECORDER DATA (If available)	TWP	RNG	SEC
1	264 707	Gold King		8N	1W	13
2	264 693	B&L #1		8N	1W	13
3	264 715	Northfield		8N	1W	13
4	264 686	Hilda		8N	1W	13
5	264 689	Yankeemaide		8N	1W-1E	13-18
6	264 709	Harrison M.		8N	1W-1E	13-18

AFFIDAVIT OF PERFORMANCE OF ANNUAL WORK – page 2

RECEIVED
B.L.M. AZ STATE OFFICE
2007 DEC 28 A 10:15
PHOENIX, AZ
BLM
Date
Stamp

7	264 716	Owl		8N	1W-1E	13-18
8	264 703	Coolidge		8N	1E	13-18
9	264 710	Lucky		8N	1E	18
10	264 691	Blaze		8N		18

6. That between the dates starting at 12 o'clock noon on September 1, 20⁰⁶ and ending at 12 o'clock noon on September 1, 20⁰⁷ at least \$1,250.00 dollars worth of work and improvements were done and performed upon said claim(s) or upon one or more of a contiguous group of claims for the benefit of all, wholly or partly outside of a contiguous group of claims for the benefit of all, not including the location work.

7. That the following persons were employed to perform the work and improvements described herein: Larry Gill

8. That the work and improvements performed were: Sampling, reclamation and road maintenance

9. Dated: 11/27/07 Signature: Larry M Gill

SUBSCRIBED AND SWORN TO before me, a Notary Public, this 27 day of Nov 2007

By: Larry M Gill
Notary Public Michael A O'Brien



MICHAEL A. O'BRIEN
Notary Public - Arizona
Maricopa County
Expires 08/15/09

My Commission Expires 8/15/09

Bureau of Land Management
Arizona State Office
www.az.blm.gov

No. of Claims: 10 x \$10 = 100.00
Check No.: 2941 Init. SPB
Receipt No.: 1628480
For BLM Use Only

Form: MCF108
Revised Jan. 2006
Page 2 of 2

United States Department of the Interior

Bureau of Land Management
 BUSINESS & SUPPORT SVCS DIV
 ONE N CENTRAL AVE SUITE 800
 PHOENIX, AZ 85004 -4427
 Phone: (602) 417-9200

Receipt

No:

1628680

Transaction #: 1682153	
Date of Transaction: 12/28/2007	
CUSTOMER:	MICHAEL F BOWDEN 3923 N RIVERWOOD DR PROVO,UT 84604

LINE #	QTY	DESCRIPTION	REMARKS	UNIT PRICE	TOTAL
1	1.00	LOCATABLE MINERALS / MINING CLAIMS-NOT NEW-UNADJUD,ONE AUTH NO. ONLY / MINING CLAIM MONEY RECEIVED (455) CASES: AMC313115/\$500.00	POL	- n/a -	500.00
TOTAL:					\$500.00

PAYMENT INFORMATION					
1	AMOUNT:	\$100.00	POSTMARKED:	N/A	
	TYPE:	CHECK	RECEIVED:	12/28/2007	
	CHECK NO:	2941			
	NAME:	BOWDEN, MICHAEL F 3923 N RIVERWOOD DR PROVO UT 84604			
2	AMOUNT:	\$100.00	POSTMARKED:	N/A	
	TYPE:	CHECK	RECEIVED:	12/28/2007	
	CHECK NO:	2942			
	NAME:	BOWDEN, MICHAEL F 3923 N RIVERWOOD DR PROVO UT 84604			
3	AMOUNT:	\$100.00	POSTMARKED:	N/A	
	TYPE:	CHECK	RECEIVED:	12/28/2007	
	CHECK NO:	2943			
	NAME:	BOWDEN, MICHAEL F 3923 N RIVERWOOD DR PROVO UT 84604			
4	AMOUNT:	\$100.00	POSTMARKED:	N/A	
	TYPE:	CHECK	RECEIVED:	12/28/2007	
	CHECK NO:	2944			
	NAME:	BOWDEN, MICHAEL F 3923 N RIVERWOOD DR PROVO UT 84604			

	NAME:	BOWDEN, MICHAEL F 3923 N RIVERWOOD DR PROVO UT 84604	
5	AMOUNT:	\$100.00	POSTMARKED: N/A
	TYPE:	CHECK	RECEIVED: 12/28/2007
	CHECK NO:	2945	
	NAME:	BOWDEN, MICHAEL F 3923 N RIVERWOOD DR PROVO UT 84604	

REMARKS

This receipt was generated by the automated BLM Collections and Billing System and is a paper representation of a portion of the official electronic record contained therein.

312

MAINTENANCE FEE WAIVER CERTIFICATION

SEE INSTRUCTIONS ON REVERSE

FORM APPROVED
OMB NO. 1004-0114
Expires: February 28, 2010

AMC 313110

1. This small miner waiver is filed for the assessment year beginning at noon on September 1, 2007 and ending at noon on September 1, 2008.
2. The undersigned and all related parties owned ten or fewer mining claims, mill, or tunnel sites located and maintained on Federal lands in the United States of America on September 1, 2007.
3. The undersigned have performed the assessment work **required by law** for each mining claim listed **prior to filing this waiver** and understand that by filing this form; an affidavit of assessment work **must** be recorded by the December 30th following the filing of this waiver.
4. The undersigned understand that if the assessment work obligation has not yet come due under 30 U.S.C. 28 (for those claims in their first assessment year only); a notice of intent to hold reciting this condition **must** be recorded by the December 30th following the filing of this waiver.
5. The undersigned understand that mill and tunnel sites may also be listed upon this waiver and be waived from payment of the maintenance fee; and that a notice of intent to hold for these sites is required to be recorded by the December 30th immediately following the filing of this waiver.
6. The undersigned understand and acknowledge that pursuant to 43 U.S.C. 1212 and 18 U.S.C. 1001; the filing or recording of a false, fictitious, or fraudulent document with the Bureau of Land Management may result in a fine of up to \$250,000, a prison term not to exceed five years, or both.
7. The mining claims, mill or tunnel sites for which this waiver from payment of the maintenance fees is requested are:

CLAIM OR SITE NAME	BLM RECORDATION SERIAL NUMBER
1. ANGIE #6	AMC 313 115
2. ANGIE #7	AMC 313 116
3. ANGIE #8	AMC 313 117
4. ANGIE #9	AMC 313 118
5. ANGIE #10	AMC 313 119
6. ANGIE #11	AMC 313 120
7. ANGIE #12	AMC 313 121
8. ANGIE #13	AMC 313 122
9. ANGIE #14	AMC 313 123
10. ANGIE #15	AMC 313 124

The owner(s) (claimants) of the above mining claims and sites are:

MICHAEL F. BOWDEN
(Owner's Name - Please Print)

Michael F. Bowden
(Owner's Signature)

3923 RIVERWOOD DRIVE
(Street or P.O. Box)

PROVO UTAH 84604
(City) (State) (Zip Code)

(Owner's Name - Please Print)

(Owner's Signature)

(Street or P.O. Box)

(City) (State) (Zip Code)

(Owner's Name - Please Print)

(Owner's Signature)

(Street or P.O. Box)

(City) (State) (Zip Code)

(Continued on page 2)

BTLW 45 CIVIC OFFICE
RECEIVED

RE 8/29/07
ENTERED IN COMPUTER

(Owner's Name - Please Print)	(Owner's Signature)		
(Street or P.O. Box)	(City)	(State)	(Zip Code)
(Owner's Name - Please Print)	(Owner's Signature)		
(Street or P.O. Box)	(City)	(State)	(Zip Code)
(Owner's Name - Please Print)	(Owner's Signature)		
(Street or P.O. Box)	(City)	(State)	(Zip Code)
(Owner's Name - Please Print)	(Owner's Signature)		
(Street or P.O. Box)	(City)	(State)	(Zip Code)

INSTRUCTIONS

1. This certification is made under the provisions of § 1744 of Title 43 and § 28-28k of Title 30 of the United States Code; and the regulations thereunder (43 CFR Part 3830).
2. The claimant(s) **must** fill in the dates in paragraph 1 for the beginning and ending of the assessment year for which this waiver is sought.
3. The claimant(s) **must** fill in the date in paragraph 2 for the beginning of the assessment year for which this waiver is sought.
4. All claim and site names and Bureau of Land Management (BLM) serial numbers **must** be listed for the mining claims, mill sites, and tunnel sites for which the waiver is sought.
5. All owners of the mining claims, mill sites, and tunnel sites and their addresses **must** be given.
6. This waiver form **must** be signed by all the claimants or their designated agent, in original form. If an agent is designated, a notarized designation of agent, signed by all of the claimants with proper address given, **must** be submitted with this waiver.
7. This form **must** be filed no later than September 1st for the upcoming assessment year in the BLM State Office where the mining claims or sites are recorded, or the waiver cannot be granted by the BLM. (Example: to obtain a waiver for the assessment year 2000, which begins at noon on September 1, 1999, you **must** qualify for and file for a waiver no later than September 1, 1999, in the proper BLM State Office).
8. For all mining claims which require assessment work, you **must** record an affidavit of labor on or before the December 30th immediately following the filing of this waiver. For all other mining claims or sites waived, you must record a notice of intent to hold on or before the December 30th immediately following the filing of this waiver.
9. Mill and tunnel sites may also be listed upon this waiver and be waived from payment of the maintenance fee. A notice of intent to hold for these sites is required to be filed by the December 30th following the filing of this waiver.

NOTICE/BURDEN HOURS STATEMENT

The Privacy Act of 1974, *as amended*, and the regulation in 43 CFR 2.48(d) provide that you be furnished the following information in connection with the information required by this certification of waiver from rental fees.

AUTHORITY: 30 U.S.C. 28-28k; 43 U.S.C. 1201, 1457, 1740, and 1744; and 43 CFR 3830.

PRINCIPLE PURPOSE: This information is to be used to verify that the owner(s) (claimants) of a mining claim has complied with 30 U.S.C. 28f and is entitled to perform assessment work in lieu of paying the maintenance fee for the mining claims listed on this form.

ROUTINE USE: (1) Adjudication of the claimant(s) certification of waiver from paying the maintenance fee otherwise required by 30 U.S.C. 28f. (2) Disclosure may be made to appropriate Federal agencies when location is made within the agency's geographic area of responsibility. (3) Information from the record and/or the record will be transferred to the appropriate Federal, State, or local agency, or a member of the public in response to a specific request for pertinent information. (4) Information may also be provided to the Department of Justice or in a proceeding before a court or adjudicative body; or to Federal, State, local or foreign agencies when needed for enforcement of civil or criminal codes or applicable regulations concerning title rights upon the public land.

EFFECT OF NOT PROVIDING INFORMATION: Disclosure of this information is required by 30 U.S.C. 28f and 43 CFR Part 3830 for those qualified claimants wishing to take the small miner waiver allowed. Failure to supply the information required in this form to support the claimants certification of waiver from payment of the otherwise required maintenance fees will result in the waiver being disallowed and the mining claims subject to forfeiture by BLM under 30 U.S.C. 28i.

The Paperwork Reduction Act of 1995 requires us to inform you that:

This information is being collected to allow the BLM to determine if you qualify for a waiver from the payment of \$100 per mining claim or site maintenance fee established in 30 U.S.C. 28f and the implementing regulations at 43 CFR 3830. A response to this request is required in accordance with the statute to obtain your benefit.

BLM would like you to know that you do not have to respond to this, or any other, Federal agency-sponsored information collection unless it displays a currently valid OMB control number.

Public reporting burden for this form is estimated to average 20 minutes (.33 hours) per response, including time to review instructions, gathering and maintaining data, and completing and reviewing the form. Direct comments regarding this burden estimate, or any other aspect of this form, to the U.S. Department of the Interior, Bureau of Land Management, (1004-0114) Bureau Information Collection Clearance Officer (WO-630), Mail Stop 401 LS, 1849 C St, N.W., Washington, D.C. 20240.

FOR OFFICIAL USE ONLY

PHOENIX, ARIZONA

2007 AUG 17 8 43

RECEIVED
B.L.M. AZ STATE OFFICE

AMC 313110
AMC 264686

BLM
Date
Stamp

PHOENIX, ARIZONA

2006 DEC 27 A 9:46

RECEIVED
BLM AZ STATE OFFICE

7	313 112	Angie #3		8N	1E	18
8	313 113	Angie #4		8N	1E	7
9	313 114	Angie #5		8N	1E	7
10	264 708	Golden Glint		8N	1W	13-18

6. That between the dates starting at 12 o'clock noon on September 1, 20 05 and ending at 12 o'clock noon on September 1, 20 06 at least \$ 1,250.00 dollars worth of work and improvements were done and performed upon said claim(s) or upon one or more of a contiguous group of claims for the benefit of all, wholly or partly outside of a contiguous group of claims for the benefit of all, not including the location work.

7. That the following persons were employed to perform the work and improvements described herein: _____
Larry Gill

8. That the work and improvements performed were: Sampleing and road mainteace


9. Dated: 12/15/06 Signature: Larry M Gill

SUBSCRIBED AND SWORN TO before me, a Notary Public, this 15 day of DEC 20 06

By: Larry M Gill

Notary Public Michael A O'Brien

My Commission Expires 8/15/09

 MICHAEL A. O'BRIEN
Notary Public - Arizona
Maricopa County
Expires 08/15/09

Bureau of Land Management
Arizona State Office
www.az.blm.gov

No. of Claims: 10 x \$10 = 100
Check No.: 2531 Init. MS
Receipt No.: _____
For BLM Use Only

ENTERED IN COMPUTER
RE 2/15/07

When Recorded Return Document to:

Boni Z. Losee

3923 North Riverwood Drive

Provo Utah 84604

Check here is this is a change of address.

Telephone: 801-373-1000

E-mail address: _____

AFFIDAVIT OF PERFORMANCE OF ANNUAL WORK

1. State of Arizona, County of Maricopa ss:

2. I (Name) Larry Gill

3. Reside at (Address) 6902 W. Wanda Lynn Ln.

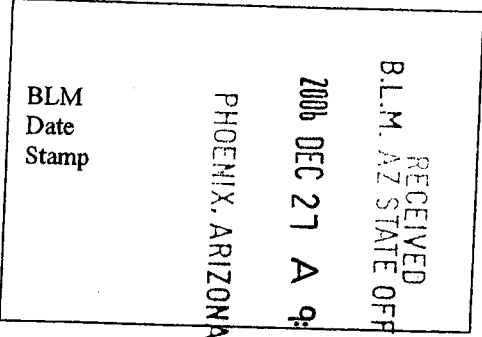
City Peoria County Maricopa

State AZ Zip 85382 being duly sworn, depose and say that I am a citizen of the United States, more than eighteen years of age, and that all of the facts set forth in this affidavit, subject to the provisions and penalties of 18 U.S.C. 1001 pertaining to the filing of false, fictitious, or fraudulent statements with the United States, are true and correct according to the best of my knowledge, information and belief.

4. Owner's name and address (if not shown in Items 1-3 above). Boni Z. Losee, 3923 North Riverwood Drive, Provo Utah 84604

5. That I am personally acquainted with the mining claim(s). The work and improvements were made by and at the expense of the owner(s) of said claim(s). Said contiguous group of claims, listed on this document, are situated in the

Humbug (optional) Mining District; Yavapai County, Arizona.



Line No.	AMC NUMBER	CLAIM/SITE NAME	COUNTY RECORDER DATA (if available)	TWP	RNG	SEC
1	264 705	Gold Cliff		8N	1E	13-18
2	264 719	Top Notch		8N	1E	18
3	264 720	Top Notch #2		8N	1E	18
4	264 702	Cougar #5		8N	1E	18
5	313 110	Angie #1		8N	1E	18
6	313 111	Angie #2		8N	1E	18

BLM
Date
Stamp

PHOENIX, ARIZONA

2006 DEC 27 A 9:46

RECEIVED
B.L.M. AZ STATE OFFICE

7	313 121	Angie #12		8N	1E	46
8	313 122	Angie #13		8N	1E	7
9	313 123	Angie #14		8N	1E	7
10	313 124	Angie #15		8N	1E	7

6. That between the dates starting at 12 o'clock noon on September 1, 20 05 and ending at 12 o'clock noon on September 1, 20 06 at least \$ 1,250.00 dollars worth of work and improvements were done and performed upon said claim(s) or upon one or more of a contiguous group of claims for the benefit of all, wholly or partly outside of a contiguous group of claims for the benefit of all, not including the location work.

7. That the following persons were employed to perform the work and improvements described herein: _____
Larry Gill

8. That the work and improvements performed were: Sampling and maintenance of road

9. Dated: 12/15/06 Signature: Larry M. Gill

SUBSCRIBED AND SWORN TO before me, a Notary Public, this 15 day of Dec 20 06

By: Larry M. Gill

Notary Public Michael A. O'Brien

My Commission Expires 8/15/09



MICHAEL A. O'BRIEN
 Notary Public - Arizona
 Maricopa County
 Expires 08/15/09

Bureau of Land Management
 Arizona State Office
www.az.blm.gov

No. of Claims: 10 x \$10 = 100.
 Check No.: 2532 Init. TBS
 Receipt No.: _____
 For BLM Use Only

When Recorded Return Document to:
Michael F. Bowden
3923 North Riverwood Drive
Provo Utah 84604

Check here is this is a change of address.
 Telephone: 801-373-1000
 E-mail-address: _____

AFFIDAVIT OF PERFORMANCE OF ANNUAL WORK

1. State of Arizona, County of Maricopa ss:
 2. I (Name) Larry Gill
 3. Reside at (Address) 6902 W. Wanda Lynn Ln.

 City Peoria County Maricopa

RECEIVED
 B.L.M. AZ STATE OFFICE
 2006 DEC 27 A 9:46
 PHOENIX, ARIZONA
 BLM
 Date
 Stamp

State AZ Zip 85382 being duly sworn, depose and say that I am a citizen of the United States, more than eighteen years of age, and that all of the facts set forth in this affidavit, subject to the provisions and penalties of 18 U.S.C. 1001 pertaining to the filing of false, fictitious, or fraudulent statements with the United States, are true and correct according to the best of my knowledge, information and belief.
 4. Owner's name and address (if not shown in Items 1-3 above). Michael F. Bowden, 3923 North Riverwood Drive, Provo Utah 84604

5. That I am personally acquainted with the mining claim(s). The work and improvements were made by and at the expense of the owner(s) of said claim(s). Said contiguous group of claims, listed on this document, are situated in the Humbug (optional) Mining District; Yavapai County, Arizona.

Line No.	AMC NUMBER	CLAIM/SITE NAME	COUNTY RECORDER DATA (If available)	TWP	RNG	SEC
1	313 115	Angie #6		8N	1E	7
2	313 116	Angie #7		8N	1E	7
3	313 117	Angie #8		8N	1E	7
4	313 118	Angie #9		8N	1E	7
5	313 119	Angie #10		8N	1E	7
6	313 120	Angie #11		8N	1E	7

RECEIVED
BLM AZ STATE OFFICE
2006 DEC 27 A 9:46
PHOENIX, ARIZONA
BLM
Date
Stamp

7	264 688	Uncle Jim #2		8N	1E	18-19
8	264 692	Blaze #2		8N	1E	18
9	264 717	Red Star		8N	1E	18
10	264 718	T.N.T.		8 N	1E	18

6. That between the dates starting at 12 o'clock noon on September 1, 20 05 and ending at 12 o'clock noon on September 1, 20 06 at least \$ 1,250.00 dollars worth of work and improvements were done and performed upon said claim(s) or upon one or more of a contiguous group of claims for the benefit of all, wholly or partly outside of a contiguous group of claims for the benefit of all, not including the location work.

7. That the following persons were employed to perform the work and improvements described herein: _____
Larry Gill

8. That the work and improvements performed were: Sampling and road maintenance

9. Dated: 12/15/06 Signature: Larry M Gill

SUBSCRIBED AND SWORN TO before me, a Notary Public, this 15 day of DEC 20 06

By: LARRY M GILL

Notary Public MICHAEL A O'BRIEN

My Commission Expires 8/15/09



MICHAEL A. O'BRIEN
Notary Public - Arizona
Maricopa County
Expires 08/15/09

Bureau of Land Management
Arizona State Office
www.az.blm.gov

No. of Claims: <u>10</u>	x \$10 = <u>100</u>
Check No.: <u>8530</u>	Init. <u>TBS</u>
Receipt No.: _____	
For BLM Use Only	

When Recorded Return Document to:
Vanessa Losee Alard
3923 North Riverwood Drive
Provo Utah 84604

Check here is this is a change of address.

Telephone: 801-373-1000

E-mail address: _____

AFFIDAVIT OF PERFORMANCE OF ANNUAL WORK

1. State of Arizona, County of Maricopa ss:

2. I (Name) Larry Gill

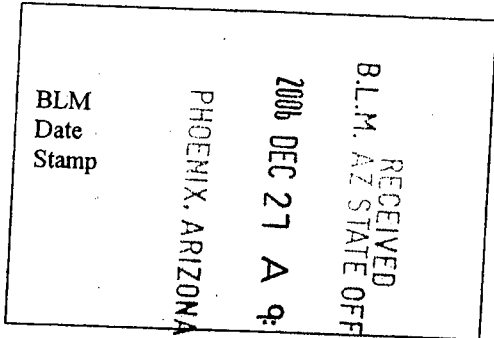
3. Reside at (Address) 6902 W. Wanda Lynn Ln.

City Peoria County Maricopa

State AZ Zip 85382 being duly sworn, depose and say that I am a citizen of the United States, more than eighteen years of age, and that all of the facts set forth in this affidavit, subject to the provisions and penalties of 18 U.S.C. 1001 pertaining to the filing of false, fictitious, or fraudulent statements with the United States, are true and correct according to the best of my knowledge, information and belief.

4. Owner's name and address (If not shown in Items 1-3 above). Vanessa Losee Alard, 3923 North Riverwood Drive, Provo Utah 84604

5. That I am personally acquainted with the mining claim(s). The work and improvements were made by and at the expense of the owner(s) of said claim(s). Said contiguous group of claims, listed on this document, are situated in the Humbug (optional) Mining District; Yavapai County, Arizona.



Line No.	AMC NUMBER	CLAIM/SITE NAME	COUNTY RECORDER DATA (If available)	TWP	RNG	SEC
1	264 695	Columbia #1		8N	1W	13
2	264 696	Columbia #2		8N	1W	13
3	264 697	Columbia #3		8N	1W	13
4	264 698	Columbia #4		8N	1W	13
5	264 704	Coolidge #2		8 N	1W-1E	18-19 13-24
6	264 687	Uncle Jim #1		8N	1E	18-19

RECEIVED
B.L.M. AZ STATE OFFICE

2006 DEC 27 A 9:45
PHOENIX, ARIZONA

BLM
Date
Stamp

7	264 700	Cougar #3		8N	1E	18
8	264 701	Cougar #4		8N	1E	18
9	264 706	Gold Path (Cougar)		8N	1E	18
10	264 713	Lunan #3		8 N	1E	18

6. That between the dates starting at 12 o'clock noon on September 1, 20 05 and ending at 12 o'clock noon on September 1, 20 06 at least \$ 1,250.00 dollars worth of work and improvements were done and performed upon said claim(s) or upon one or more of a contiguous group of claims for the benefit of all, wholly or partly outside of a contiguous group of claims for the benefit of all, not including the location work.

7. That the following persons were employed to perform the work and improvements described herein: _____

Larry Gill

8. That the work and improvements performed were: Sampling and road maintance

9. Dated: 12/15/06 Signature: Larry M Gill

SUBSCRIBED AND SWORN TO before me, a Notary Public, this 15 day of DEC 2006

By: Larry M Gill

Notary Public Michael A O'Brien

My Commission Expires 8/15/09



MICHAEL A. O'BRIEN
Notary Public - Arizona
Maricopa County
Expires 08/15/09

Bureau of Land Management
Arizona State Office
www.az.blm.gov

No. of Claims: 10 x \$10 = 100.
Check No.: 2529 Init. JES
Receipt No.: _____
For BLM Use Only

When Recorded Return Document to:
Richard Scott Losee
3923 North Riverwood Drive
Provo Utah 84604

Check here is this is a change of address.

Telephone: 801-373-1000

E-mail address: _____

AFFIDAVIT OF PERFORMANCE OF ANNUAL WORK

1. State of Arizona, County of Maricopa ss:

2. I (Name) Larry Gill

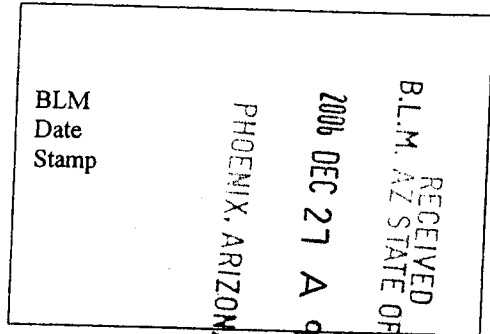
3. Reside at (Address) 6902 W. Wanda Lynn Ln.

City Peoria County Maricopa

State AZ Zip 85382 being duly sworn, depose and say that I am a citizen of the United States, more than eighteen years of age, and that all of the facts set forth in this affidavit, subject to the provisions and penalties of 18 U.S.C. 1001 pertaining to the filing of false, fictitious, or fraudulent statements with the United States, are true and correct according to the best of my knowledge, information and belief.

4. Owner's name and address (If not shown in Items 1-3 above). Richard Scott Losee, 3923 North Riverwood Drive, Provo Utah 84604

5. That I am personally acquainted with the mining claim(s). The work and improvements were made by and at the expense of the owner(s) of said claim(s). Said contiguous group of claims, listed on this document, are situated in the Humbug (optional) Mining District; Yavapai County, Arizona.



Line No.	AMC NUMBER	CLAIM/SITE NAME	COUNTY RECORDER DATA (If available)	TWP	RNG	SEC
1	264694	Nevada Mine		8N	1W	13
2	264 699	Cougar #2		8N	1W-1E	13-18
3	264 711	Lunan		8N	1W-1E	13-18
4	264 712	Lunan #2		8N	1W	13
5	264 714	Lunan #4		8N	1W-1E	13-18
6	264 690	Yankee Maid #2		8N	1E	18

BLM
Date
Stamp

2006 DEC 27 A 9:45
PHOENIX, ARIZONA

RECEIVED
BLM, AZ STATE OFFICE

7	264 716	Owl		8N	1W-1E	13-18
8	264 703	Coolidge		8N	1E	13-18
9	264 710	Lucky		8N	1E	-18
10	264 691	Blaze		8N		18

6. That between the dates starting at 12 o'clock noon on September 1, 2005 and ending at 12 o'clock noon on September 1, 2006 at least \$ 1,250.00 dollars worth of work and improvements were done and performed upon said claim(s) or upon one or more of a contiguous group of claims for the benefit of all, wholly or partly outside of a contiguous group of claims for the benefit of all, not including the location work.

7. That the following persons were employed to perform the work and improvements described herein: _____
Larry Gill

8. That the work and improvements performed were: Sampling and road maintance


9. Dated: 12/15/06 Signature: Larry M. Gill

SUBSCRIBED AND SWORN TO before me, a Notary Public, this 15 day of DEC. 2006

By: LARRY M. GILL

Notary Public Michael A. O'Brien

My Commission Expires 8/15/09

 **MICHAEL A. O'BRIEN**
 Notary Public - Arizona
 Maricopa County
 Expires 08/15/09

Bureau of Land Management
Arizona State Office
www.az.blm.gov

No. of Claims: 10 x \$10 = 100.
 Check No.: 2528 Init. TSG
 Receipt No.: _____
For BLM Use Only

When Recorded Return Document to:
Richard D. Losee
3923 North Riverwood Drive
Provo Utah 84604

Check here if this is a change of address.

Telephone: 801-373-1000

E-mail address: _____

AFFIDAVIT OF PERFORMANCE OF ANNUAL WORK

1. State of Arizona, County of Maricopa ss:

2. I (Name) Larry Gill

3. Reside at (Address) 6902 W. Wanda Lynn Ln.

City Peoria County Maricopa

State AZ Zip 85382

being duly sworn, depose and say that I am a citizen of the United States, more than eighteen years of age, and that all of the facts set forth in this affidavit, subject to the provisions and penalties of 18 U.S.C. 1001 pertaining to the filing of false, fictitious, or fraudulent statements with the United States, are true and correct according to the best of my knowledge, information and belief.

4. Owner's name and address (If not shown in Items 1-3 above). Richard D. Losee, 3923 North Riverwood Drive, Provo Utah 84604

5. That I am personally acquainted with the mining claim(s). The work and improvements were made by and at the expense of the owner(s) of said claim(s). Said contiguous group of claims, listed on this document, are situated in the

Humbug (optional) Mining District; Yavapai County, Arizona.

RECEIVED
 B.L.M. AZ STATE OFFICE
 2006 DEC 27 A 9:45
 PHOENIX, ARIZONA
 BLM
 Date
 Stamp

Line No.	AMC NUMBER	CLAIM/SITE NAME	COUNTY RECORDER DATA (If available)	TWP	RNG	SEC
1	264 707	Gold King		8N	1 W	13
2	264 693	B&L #1		8N	1W	13
3	264 715	Northfield		8N	1W	13
4	264 686	Hilda		8N	1W	13
5	264 689	Yankeemaide		8N	1W-1E	13-18
6	264 709	Harrison M.		8N	1W-1E	13-18

United States Department of the Interior

Bureau of Land Management
 BUSINESS & SUPPORT SVCS DIV
 ONE N CENTRAL AVE SUITE 800
 PHOENIX, AZ 85004 -4427
 Phone: (602) 417-9200

Receipt

No: 1416582

Transaction #: 1463582	
Date of Transaction: 12/29/2006	
CUSTOMER:	RICHARD D LOSEE 3923 N RIVERWOOD DR PROVO,UT 84604

LINE #	QTY	DESCRIPTION	REMARKS	UNIT PRICE	TOTAL
1	1.00	LOCATABLE MINERALS / MINING CLAIMS-NOT NEW-UNADJUD,ONE AUTH NO. ONLY / MINING CLAIM MONEY RECEIVED (455) CASES: AMC264695/\$500.00	POL 2006 (50)	- n/a -	500.00
TOTAL:					\$500.00

PAYMENT INFORMATION					
1	AMOUNT:	\$100.00	POSTMARKED:	12/20/2006	
	TYPE:	CHECK	RECEIVED:	12/27/2006	
	CHECK NO:	2528			
	NAME:	LOSEE, RICHARD D 3923 N RIVERWOOD DR PROVO UT 84604			
2	AMOUNT:	\$100.00	POSTMARKED:	12/20/2006	
	TYPE:	CHECK	RECEIVED:	12/27/2006	
	CHECK NO:	2529			
	NAME:	LOSEE, RICHARD D 3923 N RIVERWOOD DR PROVO UT 84604			
3	AMOUNT:	\$100.00	POSTMARKED:	12/20/2006	

	TYPE: C — CK	RECEIVED: 12/27/2006
	CHECK NO: 2530	
	NAME: LOSEE, RICHARD D 3923 N RIVERWOOD DR PROVO UT 84604	
4	AMOUNT: \$100.00	POSTMARKED: 12/20/2006
	TYPE: CHECK	RECEIVED: 12/27/2006
	CHECK NO: 2531	
	NAME: LOSEE, RICHARD D 3923 N RIVERWOOD DR PROVO UT 84604	
5	AMOUNT: \$100.00	POSTMARKED: 12/20/2006
	TYPE: CHECK	RECEIVED: 12/27/2006
	CHECK NO: 2532	
	NAME: LOSEE, RICHARD D 3923 N RIVERWOOD DR PROVO UT 84604	

REMARKS

This receipt was generated by the automated BLM Collections and Billing System and is a paper representation of a portion of the official electronic record contained therein.

RE 185

Form 3830-2
(January 2004)

UNITED STATES DEPARTMENT OF THE INTERIOR
BUREAU OF LAND MANAGEMENT

AMC 313110

MAINTENANCE FEE WAIVER CERTIFICATION

FORM APPROVED
OMB NO. 1004-0114
Expires: December 31, 2006

SEE INSTRUCTIONS ON REVERSE

AMC 264686

1. This small miner waiver is filed for the assessment year beginning at noon on September 1, 2006 and ending at noon on September 1, 2007.
2. The undersigned and all related parties owned ten or fewer mining claims, mill, or tunnel sites located and maintained on Federal lands in the United States of America on September 1, 2006.
3. The undersigned have performed the assessment work **required by law** for each mining claim listed **prior to filing this waiver** and understand that by filing this form; an affidavit of assessment work **must** be recorded by the December 30th following the filing of this waiver.
4. The undersigned understand that if the assessment work obligation has not yet come due under 30 U.S.C. 28 (for those claims in their first assessment year only); a notice of intent to hold reciting this condition **must** be recorded by the December 30th following the filing of this waiver.
5. The undersigned understand that mill and tunnel sites may also be listed upon this waiver and be waived from payment of the maintenance fee; and that a notice of intent to hold for these sites is required to be recorded by the December 30th immediately following the filing of this waiver.
6. The undersigned understand and acknowledge that pursuant to 43 U.S.C. 1212 and 18 U.S.C. 1001; the filing or recording of a false, fictitious, or fraudulent document with the Bureau of Land Management may result in a fine of up to \$250,000, a prison term not to exceed five years, or both.
7. The mining claims, mill or tunnel sites for which this waiver from payment of the maintenance fees is requested are:

CLAIM OR SITE NAME	BLM RECORDATION SERIAL NUMBER
✓ 1. GOLD CLIFF	AMC 264 705
✓ 2. TOP NOTCH	AMC 264 719
✓ 3. TOP NOTCH # 2	AMC 264 720
✓ 4. COUGAR # 5	AMC 264 702
✓ 5. ANGIE # 1	AMC 313 110
✓ 6. ANGIE # 2	AMC 313 111
✓ 7. ANGIE # 3	AMC 313 112
✓ 8. ANGIE # 4	AMC 313 113
✓ 9. ANGIE # 5	AMC 313 114
✓ 10. GOLDEN GLINT	AMC 264 708

The owner(s) (claimants) of the above mining claims and sites are:

BONI Z. LOSEE
(Owner's Name - Please Print)

3923 N. RIVERWOOD DRIVE
(Street or P.O. Box)

PROVO UTAH 84604
(City) (State) (Zip Code)

Boni Z. Losee
(Owner's Signature)

RECEIVED
BUREAU OF
LAND MANAGEMENT
2006 AUG 14 P 1:09
ARIZONA
STATE OFFICE
PHOENIX, ARIZONA

(Owner's Name - Please Print)

(Street or P.O. Box)

(City) (State) (Zip Code)

(Owner's Signature)

(Owner's Name - Please Print)

(Street or P.O. Box)

(City) (State) (Zip Code)

(Owner's Signature)

ENTERED IN COMPUTER

RE 8/15/06

(Owner's Name - Please Print)	(Owner's Signature)		
(Street or P.O. Box)	(City)	(State)	(Zip Code)
(Owner's Name - Please Print)	(Owner's Signature)		
(Street or P.O. Box)	(City)	(State)	(Zip Code)
(Owner's Name - Please Print)	(Owner's Signature)		
(Street or P.O. Box)	(City)	(State)	(Zip Code)
(Owner's Name - Please Print)	(Owner's Signature)		
(Street or P.O. Box)	(City)	(State)	(Zip Code)

INSTRUCTIONS

1. This certification is made under the provisions of § 1744 of Title 43 and § 28-28k of Title 30 of the United States Code; and the regulations thereunder (43 CFR Part 3830).
2. The claimant(s) must fill in the dates in paragraph 1 for the beginning and ending of the assessment year for which this waiver is sought.
3. The claimant(s) must fill in the date in paragraph 2 for the beginning of the assessment year for which this waiver is sought.
4. All claim and site names and Bureau of Land Management (BLM) serial numbers must be listed for the mining claims, mill sites, and tunnel sites for which the waiver is sought.
5. All owners of the mining claims, mill sites, and tunnel sites and their addresses must be given.
6. This waiver form must be signed by all the claimants or their designated agent, in original form. If an agent is designated, a notarized designation of agent, signed by all of the claimants with proper address given, must be submitted with this waiver.
7. This form must be filed no later than September 1st for the upcoming assessment year in the BLM State Office where the mining claims or sites are recorded, or the waiver cannot be granted by the BLM. (Example: to obtain a waiver for the assessment year 2000, which begins at noon on September 1, 1999, you must qualify for and file for a waiver no later than September 1, 1999, in the proper BLM State Office).
8. For all mining claims which require assessment work, you must record an affidavit of labor on or before the December 30th immediately following the filing of this waiver. For all other mining claims or sites waived, you must record a notice of intent to hold on or before the December 30th immediately following the filing of this waiver.
9. Mill and tunnel sites may also be listed upon this waiver and be waived from payment of the maintenance fee. A notice of intent to hold for these sites is required to be filed by the December 30th following the filing of this waiver.

NOTICE/BURDEN HOURS STATEMENT

The Privacy Act of 1974, as amended, and the regulation in 43 CFR 2.48(d) provide that you be furnished the following information in connection with the information required by this certification of waiver from rental fees.

AUTHORITY: 30 U.S.C. 28-28k; 43 U.S.C. 1201, 1457, 1740, and 1744; and 43 CFR 3830.

PRINCIPLE PURPOSE: This information is to be used to verify that the owner(s) (claimants) of a mining claim has complied with 30 U.S.C. 28f and is entitled to perform assessment work in lieu of paying the maintenance fee for the mining claims listed on this form.

ROUTINE USE: (1) Adjudication of the claimant(s) certification of waiver from paying the maintenance fee otherwise required by 30 U.S.C. 28f. (2) Disclosure may be made to appropriate Federal agencies when location is made within the agency's geographic area of responsibility. (3) Information from the record and/or the record will be transferred to the appropriate Federal, State, or local agency, or a member of the public in response to a specific request for pertinent information. (4) Information may also be provided to the Department of Justice or in a proceeding before a court or adjudicative body, or to Federal, State, local or foreign agencies when needed for enforcement of civil or criminal codes or applicable regulations concerning title rights upon the public land.

EFFECT OF NOT PROVIDING INFORMATION: Disclosure of this information is required by 30 U.S.C. 28f and 43 CFR Part 3830 for those qualified claimants wishing to take the small miner waiver allowed. Failure to supply the information required in this form to support the claimants certification of waiver from payment of the otherwise required maintenance fees will result in the waiver being disallowed and the mining claims subject to forfeiture by BLM under 30 U.S.C. 28i.

The Paperwork Reduction Act of 1995 requires us to inform you that: This information is being collected to allow the BLM to determine if you qualify for a waiver from the payment of \$100 per mining claim or site maintenance fee established in 30 U.S.C. 28f and the implementing regulations at 43 CFR 3830. A response to this request is required in accordance with the statute to obtain your benefit.

BLM would like you to know that you do not have to respond to this, or any other, Federal agency-sponsored information collection unless it displays a currently valid OMB control number.

Public reporting burden for this form is estimated to average 8 minutes (0.133 hours) per response, including time to review instructions, gathering and maintaining data, and completing and reviewing the form. Direct comments regarding this burden estimate, or any other aspect of this form, to the U.S. Department of the Interior, Bureau of Land Management, (1004-0114) Bureau Information Collection Clearance Officer (WO-630), Mail Stop 401 LS, 1849 C St, N.W., Washington, D.C. 20240.

FOR OFFICIAL USE ONLY

186 RE

UNITED STATES DEPARTMENT OF THE INTERIOR
BUREAU OF LAND MANAGEMENT

FORM APPROVED
OMB NO. 1004-0114
Expires: December 31, 2006

MAINTENANCE FEE WAIVER CERTIFICATION

SEE INSTRUCTIONS ON REVERSE

AMC 313110

1. This small miner waiver is filed for the assessment year beginning at noon on September 1, 2006 and ending at noon on September 1, 2007.
2. The undersigned and all related parties owned ten or fewer mining claims, mill, or tunnel sites located and maintained on Federal lands in the United States of America on September 1, 2006.
3. The undersigned have performed the assessment work **required by law** for each mining claim listed **prior to filing this waiver** and understand that by filing this form; an affidavit of assessment work **must** be recorded by the December 30th following the filing of this waiver.
4. The undersigned understand that if the assessment work obligation has not yet come due under 30 U.S.C. 28 (for those claims in their first assessment year only); a notice of intent to hold reciting this condition **must** be recorded by the December 30th following the filing of this waiver.
5. The undersigned understand that mill and tunnel sites may also be listed upon this waiver and be waived from payment of the maintenance fee; and that a notice of intent to hold for these sites is required to be recorded by the December 30th immediately following the filing of this waiver.
6. The undersigned understand and acknowledge that pursuant to 43 U.S.C. 1212 and 18 U.S.C. 1001; the filing or recording of a false, fictitious, or fraudulent document with the Bureau of Land Management may result in a fine of up to \$250,000, a prison term not to exceed five years, or both.
7. The mining claims, mill or tunnel sites for which this waiver from payment of the maintenance fees is requested are:

CLAIM OR SITE NAME	BLM RECORDATION SERIAL NUMBER
1. ANGIE # 6	AMC 313 115
2. ANGIE # 7	AMC 313 116
3. ANGIE # 8	AMC 313 117
4. ANGIE # 9	AMC 313 118
5. ANGIE # 10	AMC 313 119
6. ANGIE # 11	AMC 313 120
7. ANGIE # 12	AMC 313 121
8. ANGIE # 13	AMC 313 122
9. ANGIE # 14	AMC 313 123
10. ANGIE # 15	AMC 313 124

The owner(s) (claimants) of the above mining claims and sites are:

MICHAEL F. BOWDEN
(Owner's Name - Please Print)

3923 N. RIVERWOOD DRIVE
(Street or P.O. Box)

PROVO UTAH 84604
(City) (State) (Zip Code)

Michael F. Bowden
(Owner's Signature)

RECEIVED
BUREAU OF
LAND MANAGEMENT
2006 AUG 14 P 1:09
PHOENIX ARIZONA
STATE OFFICE
ARIZONA

(Owner's Name - Please Print)

(Street or P.O. Box)

(City) (State) (Zip Code)

(Owner's Name - Please Print)

(Street or P.O. Box)

(City) (State) (Zip Code)

(Continued on page 2)

ENTERED IN COMPUTER

RE 8/15/06

(Owner's Name - Please Print)	(Owner's Signature)		
(Street or P.O. Box)	(City)	(State)	(Zip Code)
(Owner's Name - Please Print)	(Owner's Signature)		
(Street or P.O. Box)	(City)	(State)	(Zip Code)
(Owner's Name - Please Print)	(Owner's Signature)		
(Street or P.O. Box)	(City)	(State)	(Zip Code)
(Owner's Name - Please Print)	(Owner's Signature)		
(Street or P.O. Box)	(City)	(State)	(Zip Code)

INSTRUCTIONS

- | | |
|--|--|
| <ol style="list-style-type: none"> 1. This certification is made under the provisions of § 1744 of Title 43 and § 28-28k of Title 30 of the United States Code, and the regulations thereunder (43 CFR Part 3830). 2. The claimant(s) must fill in the dates in paragraph 1 for the beginning and ending of the assessment year for which this waiver is sought. 3. The claimant(s) must fill in the date in paragraph 2 for the beginning of the assessment year for which this waiver is sought. 4. All claim and site names and Bureau of Land Management (BLM) serial numbers must be listed for the mining claims, mill sites, and tunnel sites for which the waiver is sought. 5. All owners of the mining claims, mill sites, and tunnel sites and their addresses must be given. 6. This waiver form must be signed by all the claimants or their designated agent, in original form. If an agent is designated, a notarized designation of agent, signed by all of the claimants with proper address given, must be submitted with this waiver. | <ol style="list-style-type: none"> 7. This form must be filed no later than September 1st for the upcoming assessment year in the BLM State Office where the mining claims or sites are recorded, or the waiver cannot be granted by the BLM. (Example: to obtain a waiver for the assessment year 2000, which begins at noon on September 1, 1999, you must qualify for and file for a waiver no later than September 1, 1999, in the proper BLM State Office). 8. For all mining claims which require assessment work, you must record an affidavit of labor on or before the December 30th immediately following the filing of this waiver. For all other mining claims or sites waived, you must record a notice of intent to hold on or before the December 30th immediately following the filing of this waiver. 9. Mill and tunnel sites may also be listed upon this waiver and be waived from payment of the maintenance fee. A notice of intent to hold for these sites is required to be filed by the December 30th following the filing of this waiver. |
|--|--|

NOTICE/BURDEN HOURS STATEMENT

The Privacy Act of 1974, *as amended*, and the regulation in 43 CFR 2.48(d) provide that you be furnished the following information in connection with the information required by this certification of waiver from rental fees.

AUTHORITY: 30 U.S.C. 28-28k; 43 U.S.C. 1201, 1457, 1740, and 1744; and 43 CFR 3830.

PRINCIPLE PURPOSE: This information is to be used to verify that the owner(s) (claimants) of a mining claim has complied with 30 U.S.C. 28f and is entitled to perform assessment work in lieu of paying the maintenance fee for the mining claims listed on this form.

ROUTINE USE: (1) Adjudication of the claimant(s) certification of waiver from paying the maintenance fee otherwise required by 30 U.S.C. 28f. (2) Disclosure may be made to appropriate Federal agencies when location is made within the agency's geographic area of responsibility. (3) Information from the record and/or the record will be transferred to the appropriate Federal, State, or local agency, or a member of the public in response to a specific request for pertinent information. (4) Information may also be provided to the Department of Justice or in a proceeding before a court or adjudicative body; or to Federal, State, local or foreign agencies when needed for enforcement of civil or criminal codes or applicable regulations concerning title rights upon the public land.

EFFECT OF NOT PROVIDING INFORMATION: Disclosure of this information is required by 30 U.S.C. 28f and 43 CFR Part 3830 for those qualified claimants wishing to take the small miner waiver allowed. Failure to supply the information required in this form to support the claimants certification of waiver from payment of the otherwise required maintenance fees will result in the waiver being disallowed and the mining claims subject to forfeiture by BLM under 30 U.S.C. 28i.

The Paperwork Reduction Act of 1995 requires us to inform you that:

This information is being collected to allow the BLM to determine if you qualify for a waiver from the payment of \$100 per mining claim or site maintenance fee established in 30 U.S.C. 28f and the implementing regulations at 43 CFR 3830. A response to this request is required in accordance with the statute to obtain your benefit.

BLM would like you to know that you do not have to respond to this, or any other, Federal agency-sponsored information collection unless it displays a currently valid OMB control number.

Public reporting burden for this form is estimated to average 8 minutes (0.133 hours) per response, including time to review instructions, gathering and maintaining data, and completing and reviewing the form. Direct comments regarding this burden estimate, or any other aspect of this form, to the U.S. Department of the Interior, Bureau of Land Management, (1004-0114) Bureau Information Collection Clearance Officer (WO-630), Mail Stop 401 LS, 1849 C St, N.W., Washington, D.C. 20240.

FOR OFFICIAL USE ONLY

When Recorded Return Document to:

Boni Z. Losee

3923 North Riverwood Drive

Provo, Utah 84604

Check here is this is a change of address.

Telephone: 801-373-1000

E-mail address: _____

AMC 264886

AMC 313110

AFFIDAVIT OF PERFORMANCE OF ANNUAL WORK

1. State of Arizona, County of Maricopa ss:

2.1 (Name) Larry Michael Gill

3. Reside at (Address) 8805 West Jefferson

City Peoria County Maricopa

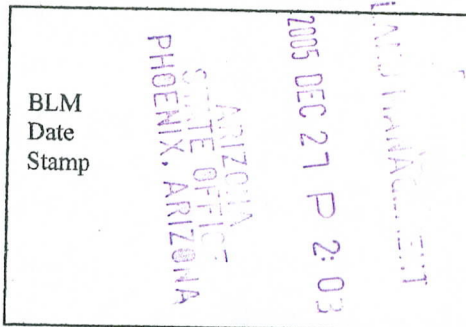
State AZ Zip 85345

being duly sworn, depose and say that I am a citizen of the United States, more than eighteen years of age, and that all of the facts set forth in this affidavit, subject to the provisions and penalties of 18 U.S.C. 1001 pertaining to the filing of false, fictitious, or fraudulent statements with the United States, are true and correct according to the best of my knowledge, information and belief.

4. Owner's name and address (If not shown in Items 1-3 above). Boni Z. Losee, 3923 North Riverwood Drive, Provo Utah 84604

5. That I am personally acquainted with the mining claim(s). The work and improvements were made by and at the expense of the owner(s) of said claim(s). Said contiguous group of claims, listed on this document, are situated in the

Humbug (optional) Mining District; Yavapai County, Arizona.



Line No.	AMC NUMBER	CLAIM/SITE NAME	COUNTY RECORDER DATA (If available)	TWP	RNG	SEC
1	264 705	Gold Cliff		8N	1E	13-18
2	264 719	Top Notch		8N	1E	18
3	264 720	Top Notch #2		8N	1E	18
4	264 702	Cougar #5		8N	1E	18
5	313 110	Angie #1		8N	1E	18
6	313 111	Angie #2		8N	1E	18

Form: MCF108
Revised June 2005
Page 1 of 2

264 705
313 110-14

RE 1/11/06

BLM
Date
Stamp

2005 DEC 27 P
ARIZONA
STATE OFFICE
PHOENIX, ARIZONA

7	313 112	Angie #3	8N	1E	18
8	313 113	Angie #4	8N	1E	7
9	313 114	Angie #5	8N	1E	7
10	264 708	Golden Glint	8N	1E	13-18

6. That between the dates starting at 12 o'clock noon on September 1, 20 04 and ending at 12 o'clock noon on September 1, 20 05 at least \$ 1,250.00 dollars worth of work and improvements were done and performed upon said claim(s) or upon one or more of a contiguous group of claims for the benefit of all, wholly or partly outside of a contiguous group of claims for the benefit of all, not including the location work.

7. That the following persons were employed to perform the work and improvements described herein: Larry
Michael Gill

8. That the work and improvements performed were: Sampling, road maintenance and
remove trash

9. Dated: 12/17/05 Signature: Larry M Gill

SUBSCRIBED AND SWORN TO before me, a Notary Public, this 17th day of December 20 05

By: LARRY M. GILL

Notary Public Tonia M. Latina

My Commission Expires 6/15/08

 **TONIA M. LATINA**
Notary Public - Arizona
Maricopa County
Expires 06/15/08

Bureau of Land Management
Arizona State Office
www.az.blm.gov

No. of Claims: 10 x \$5 = 100
Check No.: 2005 Init. C
Receipt No.: 1208942
For BLM Use Only

Form: MCF108
Revised June 2005
Page 2 of 2

ENTRANCE COMPUTER
AS 11/11/06

United States Department of the Interior
Bureau of Land Management
 BUSINESS & SUPPORT SVCS DIV
 ONE N CENTRAL AVE
 PHOENIX, AZ 85004 -2203
 Phone: (602) 417-9200

Receipt	
No:	1208942

Transaction #: 1249643
Date of Transaction: 12/29/2005
CUSTOMER: RICHARD LOSEE 3932 RIVERWOOD DR PROVO,UT 84604

LINE #	QTY	DESCRIPTION	REMARKS	UNIT PRICE	TOTAL
1	1.00	LOCATABLE MINERALS / MINING CLAIMS-NOT NEW-UNADJUD,ONE AUTH NO. ONLY / MINING CLAIM MONEY RECEIVED (455) CASES: AMC264705/\$100.00	POL 2005 (10)	- n/a -	100.00
TOTAL:					\$100.00

PAYMENT INFORMATION					
1	AMOUNT:	\$100.00	POSTMARKED:	12/21/2005	
	TYPE:	CHECK	RECEIVED:	12/27/2005	
	CHECK NO:	2005			
	NAME:	LOSEE, RICHARD D 3932 RIVERWOOD DR PROVO UT 84604			

REMARKS

This receipt was generated by the automated BLM Collections and Billing System and is a paper representation of a portion of the official electronic record contained therein.

When Recorded Return Document to:
Michael F. Bowden
3923 North Riverwood Drive
Provo, Utah 84604

Check here is this is a change of address.

Telephone: 801-373-1000

E-mail address: _____

AMC 313110

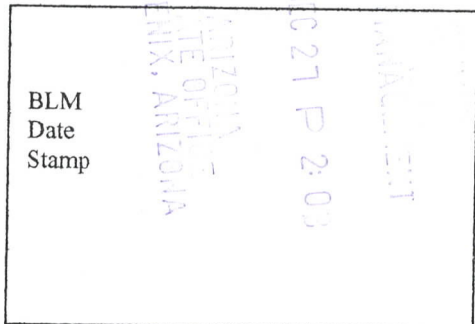
AFFIDAVIT OF PERFORMANCE OF ANNUAL WORK

1. State of Arizona, County of Maricopa ss:

2. I (Name) Larry Michael Gill

3. Reside at (Address) 8805 West Jefferson

City Peoria County Maricopa



State AZ Zip 85345 being duly sworn, depose and say that I am a citizen of the United States, more than eighteen years of age, and that all of the facts set forth in this affidavit, subject to the provisions and penalties of 18 U.S.C. 1001 pertaining to the filing of false, fictitious, or fraudulent statements with the United States, are true and correct according to the best of my knowledge, information and belief.

4. Owner's name and address (If not shown in Items 1-3 above), Michael F. Bowden, 3923 North Riverwood Drive, Provo Utah 84604

5. That I am personally acquainted with the mining claim(s). The work and improvements were made by and at the expense of the owner(s) of said claim(s). Said contiguous group of claims, listed on this document, are situated in the Humbug (optional) Mining District; Yavapai County, Arizona.


Line No.	AMC NUMBER	CLAIM/SITE NAME	COUNTY RECORDER DATA (If available)	TWP	RNG	SEC
1	313 115	Angie #6		8N	1E	7
2	313 116	Angie # 7		8N	1E	7
3	313 117	Angie #8		8N	1E	7
4	313 118	Angie #9		8N	1E	7
5	313 119	Angie #10		8N	1E	7
6	313 120	Angie # 11		8N	1E	7

Form: MCF108
 Revised June 2005
 Page 1 of 2

313115-24

ENTERED IN COMPUTER

2006/11/11



7	313 121	Angie #12		8N	1E	7
8	313 122	Angie #13		8N	1E	7
9	313 123	Angie #14		8N	1E	7
10	313 124	Angie #15		8N	1E	7

6. That between the dates starting at 12 o'clock noon on September 1, 20 04 and ending at 12 o'clock noon on September 1, 20 05 at least \$ 1,250.00 dollars worth of work and improvements were done and performed upon said claim(s) or upon one or more of a contiguous group of claims for the benefit of all, wholly or partly outside of a contiguous group of claims for the benefit of all, not including the location work.

7. That the following persons were employed to perform the work and improvements described herein: Larry Michael Gill

8. That the work and improvements performed were: Sampling, road maintenance and trash removed

9. Dated: 12/17/05 Signature: Larry M Gill

SUBSCRIBED AND SWORN TO before me, a Notary Public, this 17th day of December 20 05

By: LARRY M GILL
 Notary Public Tonia M. Latin
 My Commission Expires 6/15/08



Bureau of Land Management
 Arizona State Office
www.az.blm.gov

No. of Claims: 10 x \$10 = 100
 Check No.: 2006 Init. C
 Receipt No.: 120 8944
 For BLM Use Only

Form: MCF108
 Revised June 2005
 Page 2 of 2

ENTERED IN COMPUTER
 RE 1/11/06

United States Department of the Interior
Bureau of Land Management
 BUSINESS & SUPPORT SVCS DIV
 ONE N CENTRAL AVE
 PHOENIX, AZ 85004 -2203
 Phone: (602) 417-9200

Receipt	
No:	1208944

Transaction #: 1249645
Date of Transaction: 12/29/2005
CUSTOMER: RICHARD LOSEE 3932 RIVERWOOD DR PROVO, UT 84604

LINE #	QTY	DESCRIPTION	REMARKS	UNIT PRICE	TOTAL
1	1.00	LOCATABLE MINERALS / MINING CLAIMS-NOT NEW-UNADJUD, ONE AUTH NO. ONLY / MINING CLAIM MONEY RECEIVED (455) CASES: AMC313115/\$100.00	POL 2005 (10)	- n/a -	100.00
TOTAL:					\$100.00

PAYMENT INFORMATION			
1	AMOUNT:	\$100.00	POSTMARKED: 12/21/2005
	TYPE:	CHECK	RECEIVED: 12/27/2005
	CHECK NO:	2006	
	NAME:	LOSEE, RICHARD D 3932 RIVERWOOD DR PROVO UT 84604	

REMARKS

This receipt was generated by the automated BLM Collections and Billing System and is a paper representation of a portion of the official electronic record contained therein.

UNITED STATES DEPARTMENT OF THE INTERIOR
BUREAU OF LAND MANAGEMENT

269

AMC 264 686
AMC 313 110

FORM APPROVED
OMB NO. 1004-0114
Expires: December 31, 2006

MAINTENANCE FEE WAIVER CERTIFICATION

SEE INSTRUCTIONS ON REVERSE

- This small miner waiver is filed for the assessment year beginning at noon on September 1, 2005 and ending at noon on September 1, 2006.
- The undersigned and all related parties owned ten or fewer mining claims, mill, or tunnel sites located and maintained on Federal lands in the United States of America on September 1, 2005.
- The undersigned have performed the assessment work required by law for each mining claim listed prior to filing this waiver and understand that by filing this form; an affidavit of assessment work must be recorded by the December 30th following the filing of this waiver.
- The undersigned understand that if the assessment work obligation has not yet come due under 30 U.S.C. 28 (for those claims in their first assessment year only); a notice of intent to hold reciting this condition must be recorded by the December 30th following the filing of this waiver.
- The undersigned understand that mill and tunnel sites may also be listed upon this waiver and be waived from payment of the maintenance fee; and that a notice of intent to hold for these sites is required to be recorded by the December 30th immediately following the filing of this waiver.
- The undersigned understand and acknowledge that pursuant to 43 U.S.C. 1212 and 18 U.S.C. 1001; the filing or recording of a false, fictitious, or fraudulent document with the Bureau of Land Management may result in a fine of up to \$250,000, a prison term not to exceed five years, or both.
- The mining claims, mill or tunnel sites for which this waiver from payment of the maintenance fees is requested are:

CLAIM OR SITE NAME	BLM RECORDATION SERIAL NUMBER
1. GOLD CLIFF	AMC 264 705
2. TOP NOTCH	AMC 264 719
3. TOP NOTCH # 2	AMC 264 720
4. COUGAR #5	AMC 264 702
5. ANGIE #1	AMC 313 110
6. ANGIE #2	AMC 313 111
7. ANGIE #3	AMC 313 112
8. ANGIE #4	AMC 313 113
9. ANGIE #5	AMC 313 114
10. GOLDEN GLINT	AMC 264 708

The owner(s) (claimants) of the above mining claims and sites are:

RONI Z. IOSEE
 (Owner's Name - Please Print)
 3923 N. RIVERWOOD DRIVE
 (Street or P.O. Box)
 PROVO UTAH 84604
 (City) (State) (Zip Code)

Roni Z. Iosee
 (Owner's Signature)

 (Owner's Name - Please Print)

 (Street or P.O. Box)

 (City) (State) (Zip Code)

 (Owner's Signature)

 (Owner's Name - Please Print)

 (Street or P.O. Box)

 (City) (State) (Zip Code)

 (Owner's Signature)

RECEIVED
 BUREAU OF
 LAND MANAGEMENT
 2005 AUG 29 P 1:57
 ARIZONA
 STATE OFFICE
 PHOENIX ARIZONA

Continued on page 2)

RE 9/27/05

(Owner's Name - Please Print)

(Street or P.O. Box)

(Owner's Name - Please Print)

(Street or P.O. Box)

(Owner's Name - Please Print)

(Street or P.O. Box)

(Owner's Name - Please Print)

(Street or P.O. Box)

(Owner's Signature)

(City) (State) (Zip Code)

(Owner's Signature)

(City) (State) (Zip Code)

(Owner's Signature)

(City) (State) (Zip Code)

(Owner's Signature)

(City) (State) (Zip Code)

INSTRUCTIONS

- 1. This certification is made under the provisions of § 1744 of Title 43 and § 28-21k of Title 30 of the United States Code... 7. This form must be filed no later than September 1st for the upcoming assessment year in the BLM State Office...

NOTICE/BURDEN HOURS STATEMENT

The Privacy Act of 1974, as amended, and the regulation in 43 CFR 2.48(d) provide that you be furnished the following information in connection with the information required by this certification of waiver from rental fees.

AUTHORITY: 30 U.S.C. 28-28k; 43 U.S.C. 1201, 1457, 1740, and 1744; and 43 CFR 3830.

PRINCIPLE PURPOSE: This information is to be used to verify that the owner(s) (claimants) of a mining claim has complied with 30 U.S.C. 28f and is entitled to perform assessment work in lieu of paying the maintenance fee for the mining claims listed on this form.

ROUTINE USE: (1) Adjudication of the claimant(s) certification of waiver from paying the maintenance fee otherwise required by 30 U.S.C. 28f. (2) Disclosure may be made to appropriate Federal agencies when location is made within the agency's geographic area of responsibility.

EFFECT OF NOT PROVIDING INFORMATION: Disclosure of this information is required by 30 U.S.C. 28f and 43 CFR Part 3830 for those qualified claimants wishing to take the small miner waiver allowed.

The Paperwork Reduction Act of 1995 requires us to inform you that:

This information is being collected to allow the BLM to determine if you qualify for a waiver from the payment of \$100 per mining claim or site maintenance fee established in 30 U.S.C. 28f and the implementing regulations at 43 CFR 3830.

BLM would like you to know that you do not have to respond to this, or any other, Federal agency-sponsored information collection unless it displays a currently valid OMB control number.

Public reporting burden for this form is estimated to average 8 minutes (0.133 hours) per response, including time to review instructions, gathering and maintaining data, and completing and reviewing the form.

RECEIVED BUREAU OF LAND MANAGEMENT SEP 19 9 1:57 AM ARIZONA STATE OFFICE

UNITED STATES DEPARTMENT OF THE INTERIOR
BUREAU OF LAND MANAGEMENT

272

MAINTENANCE FEE WAIVER CERTIFICATION

SEE INSTRUCTIONS ON REVERSE

FORM APPROVED
OMB NO. 1004-0114
Expires: December 31, 2006

AMC 313110

- This small miner waiver is filed for the assessment year beginning at noon on September 1, 2005 and ending at noon on September 1, 2006.
- The undersigned and all related parties owned ten or fewer mining claims, mill, or tunnel sites located and maintained on Federal lands in the United States of America on September 1, 2005.
- The undersigned have performed the assessment work required by law for each mining claim listed prior to filing this waiver and understand that by filing this form; an affidavit of assessment work must be recorded by the December 30th following the filing of this waiver.
- The undersigned understand that if the assessment work obligation has not yet come due under 30 U.S.C. 28 (for those claims in their first assessment year only); a notice of intent to hold reciting this condition must be recorded by the December 30th following the filing of this waiver.
- The undersigned understand that mill and tunnel sites may also be listed upon this waiver and be waived from payment of the maintenance fee; and that a notice of intent to hold for these sites is required to be recorded by the December 30th immediately following the filing of this waiver.
- The undersigned understand and acknowledge that pursuant to 43 U.S.C. 1212 and 18 U.S.C. 1001; the filing or recording of a false, fictitious, or fraudulent document with the Bureau of Land Management may result in a fine of up to \$250,000, a prison term not to exceed five years, or both.
- The mining claims, mill or tunnel sites for which this waiver from payment of the maintenance fees is requested are:

CLAIM OR SITE NAME	BLM RECORDATION SERIAL NUMBER
1. ANGIE #6	AMC 313 115
2. ANGIE #7	AMC 313 116
3. ANGIE #8	AMC 313 117
4. ANGIE #9	AMC 313 118
5. ANGIE #10	AMC 313 119
6. ANGIE # 11	AMC 313 120
7. ANGIE # 12	AMC 313 121
8. ANGIE # 13	AMC 313 122
9. ANGIE # 14	AMC 313 123
10. ANGIE # 15	AMC 313 124

The owner(s) (claimants) of the above mining claims and sites are:

MICHAEL F. BOWDEN
 (Owner's Name - Please Print)
 #(@# N. RIVERWOOD DRIVE
 (Street or P.O. Box)
 PROVO UTAH 84604
 (City) (State) (Zip Code)

Michael F. Bowden
 (Owner's Signature)

 (Owner's Name - Please Print)

 (Street or P.O. Box)

 (City) (State) (Zip Code)

 (Owner's Signature)

 (Owner's Name - Please Print)

 (Street or P.O. Box)

 (City) (State) (Zip Code)

 (Owner's Signature)

Continued on page 2)

ENTERED BY COMPUTER

RE 9/27/05

(Owner's Name - Please Print)	(Owner's Signature)		
(Street or P.O. Box)	(City)	(State)	(Zip Code)
(Owner's Name - Please Print)	(Owner's Signature)		
(Street or P.O. Box)	(City)	(State)	(Zip Code)
(Owner's Name - Please Print)	(Owner's Signature)		
(Street or P.O. Box)	(City)	(State)	(Zip Code)
(Owner's Name - Please Print)	(Owner's Signature)		
(Street or P.O. Box)	(City)	(State)	(Zip Code)

INSTRUCTIONS

- | | |
|--|--|
| <ol style="list-style-type: none"> 1. This certification is made under the provisions of § 1744 of Title 43 and § 28-21k of Title 30 of the United States Code; and the regulations thereunder (43 CFR Part 3830). 2. The claimant(s) must fill in the dates in paragraph 1 for the beginning and ending of the assessment year for which this waiver is sought. 3. The claimant(s) must fill in the date in paragraph 2 for the beginning of the assessment year for which this waiver is sought. 4. All claim and site names and Bureau of Land Management (BLM) serial numbers must be listed for the mining claims, mill sites, and tunnel sites for which the waiver is sought. 5. All owners of the mining claims, mill sites, and tunnel sites and their addresses must be given. 6. This waiver form must be signed by all the claimants or their designated agent, in original form. If an agent is designated, a notarized designation of agent, signed by all of the claimants with proper address given, must be submitted with this waiver. | <ol style="list-style-type: none"> 7. This form must be filed no later than September 1st for the upcoming assessment year in the BLM State Office where the mining claims or sites are recorded, or the waiver cannot be granted by the BLM. (Example: to obtain a waiver for the assessment year 2000, which begins at noon on September 1, 1999, you must qualify for and file for a waiver no later than September 1, 1999, in the proper BLM State Office). 8. For all mining claims which require assessment work, you must record an affidavit of labor on or before the December 30th immediately following the filing of this waiver. For all other mining claims or sites waived, you must record a notice of intent to hold on or before the December 30th immediately following the filing of this waiver. 9. Mill and tunnel sites may also be listed upon this waiver and be waived from payment of the maintenance fee. A notice of intent to hold for these sites is required to be filed by the December 30th following the filing of this waiver. |
|--|--|

NOTICE/BURDEN HOURS STATEMENT

The Privacy Act of 1974, *as amended*, and the regulation in 43 CFR 2.48(d) provide that you be furnished the following information in connection with the information required by this certification of waiver from rental fees.

AUTHORITY: 30 U.S.C. 28-28k; 43 U.S.C. 1201, 1457, 1740, and 1744; and 43 CFR 3830.

PRINCIPLE PURPOSE: This information is to be used to verify that the owner(s) (claimants) of a mining claim has complied with 30 U.S.C. 28f and is entitled to perform assessment work in lieu of paying the maintenance fee for the mining claims listed on this form.

ROUTINE USE: (1) Adjudication of the claimant(s) certification of waiver from paying the maintenance fee otherwise required by 30 U.S.C. 28f. (2) Disclosure may be made to appropriate Federal agencies when location is made within the agency's geographic area of responsibility. (3) Information from the record and/or the record will be transferred to the appropriate Federal, State, or local agency, or a member of the public in response to a specific request for pertinent information. (4) Information may also be provided to the Department of Justice or in a proceeding before a court or adjudicative body; or to Federal, State, local or foreign agencies when needed for enforcement of civil or criminal codes or applicable regulations concerning title rights upon the public land.

EFFECT OF NOT PROVIDING INFORMATION: Disclosure of this information is required by 30 U.S.C. 28f and 43 CFR Part 3830 for those qualified claimants wishing to take the small miner waiver allowed. Failure to supply the information required in this form to support the claimants certification of waiver from payment of the otherwise required maintenance fees will result in the waiver being disallowed and the mining claims subject to forfeiture by BLM under 30 U.S.C. 28i.

The Paperwork Reduction Act of 1995 requires us to inform you that: This information is being collected to allow the BLM to determine if you qualify for a waiver from the payment of \$100 per mining claim or site maintenance fee established in 30 U.S.C. 28f and the implementing regulations at 43 CFR 3830. A response to this request is required in accordance with the statute to obtain your benefit.

BLM would like you to know that you do not have to respond to this, or any other, Federal agency-sponsored information collection unless it displays a currently valid OMB control number.

Public reporting burden for this form is estimated to average 8 minutes (0.133 hours) per response, including time to review instructions, gathering and maintaining data, and completing and reviewing the form. Direct comments regarding this burden estimate, or any other aspect of this form, to the U.S. Department of the Interior, Bureau of Land Management, (1004-0114) Bureau Information Collection Clearance Officer (WO-630), Mail Stop 701 LS, 1849 C St, N.W., Washington, D.C. 20240.

FOR OFFICIAL USE ONLY

ARIZONA STATE OFFICE

RECEIVED
BUREAU OF
LAND MANAGEMENT

AUG 29 11:57

AMC 313110
AMC 264686


Return Document to:

Boni Z. Losee

3923 North Riverwood Drive
Provo, Utah 84604

Telephone: (801) 373-1000

BLM DATE STAMP



SELECT ONLY ONE:

- AFFIDAVIT OF PERFORMANCE OF ANNUAL WORK.** Also fill in Items 2 through 10 on the reverse side of this document.
- NOTICE OF INTENTION TO HOLD.** I intend to hold the claims(s)/site(s) listed below for the calendar year 20__ . Also fill in Item 1 on the reverse side of this document.

Line No	AMC NUMBER	CLAIM/SITE NAME	TWP	RNG	SEC
1	AMC 264 705	Gold Cliff	8N	1E	13, 18
2	AMC 264 719	Top Notch	8N	1E	18
3	AMC 264 720	Top Notch #2	8N	1E	18
4	AMC 264 702	Cougar #5	8N	1E	18
5	AMC 313 110	Angie #1	8N	1E	18
6	AMC 313 111	Angie # 2	8N	1E	18
7	AMC 313 112	Angie #3	8N	1E	18
8	AMC 313 113	Angie #4	8N	1E	7
9	AMC 313 114	Angie #5	8N	1E	7
10	AMC 264 708	Golden Glint	8N	1W	13, 18

RECEIVED
 BUREAU OF LAND MANAGEMENT
 PHOENIX, ARIZONA
 2004 DEC - 6 PM 2:50

BLM requires a \$5 nonrefundable service charge for each mining claim, mill site or tunnel site payable on or before December 30th (not the 31st). Mail to:

Bureau of Land Management
 222 North Central Avenue
 Phoenix, Arizona 85004-2203
 602-417-9200
 www.az.blm.gov

FOR BLM USE ONLY

No of Claims: 10 x \$5 = 50.00
 Payment Type: 1509 Init: C
 Receipt No: _____ Phone Submission _____
 Date Entered Into Computer: Dec 5, 2005
 Initials: JWL Verified: _____

FORM APPROVED
 OMB NO. 1004-0114
 Expires: December 31, 2006

AZ-3850-1
 (September 2004)

If a waiver is filed then evidence of Annual Assessment Work or a Notice of Intention to Hold (NOI) must be filed each calendar year following the calendar year in which the claim/site was located.

1. Reasons for filing Notice of Intention to Hold:

- Mill site or tunnel site
- BLM has deferred assessment work (attach copy of decision granting deferment, or pending petition for deferment including date petition was filed)
- An NOI is required by December 30th immediately following the filing of a waiver if no assessment work is due.

2. State of Arizona, County of Maricopa ss: _____

3. I, (Name) Larry Michael Gill

4. Reside at (Address) 8805 West Jefferson

City Peoria, County Maricopa, State AZ Zip 85345 being duly sworn, depose and say that I am a citizen of the United States, more than eighteen years of age, that all of the facts set forth in this affidavit / notice, subject to the provisions and penalties of 18 U.S.C. 1001 pertaining to the filing of false, fictitious, or fraudulent statements with the United States, are true and correct according to the best of my knowledge, information and belief.

5. Owner's name and address (if not shown in Items 1-3 above). Boni Z. Losee, 3923 North Riverwood Drive, Provo Utah 84604

6. That I am personally acquainted with the mining claim(s). The work and improvements were made by and at the expense of the owner(s) of said claim(s). Said contiguous group of claims, listed on the reverse side of this document, are situated in the Humbug Mining District, Yavapai County, Arizona.

7. That between the dates starting at 12 o'clock noon on September 1, 20 03 and ending at 12 o'clock noon on September 1, 20 04 at least \$ 1,250.00 dollars worth of work and improvements were done and performed upon said claim(s) or upon one or more of a contiguous group of claims for the benefit of all, wholly or partly outside of a contiguous group of claims for the benefit of all, not including the location work.

8. That the following persons were employed to perform the work and improvements described herein: Larry Michael Gill

9. That the work and improvements performed were: Sampling, road maintenance and remove trash

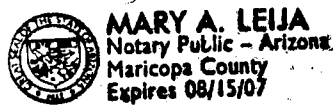
10. Date: 11/24/04 Signature: Larry M. Gill

SUBSCRIBED AND SWORN TO before me, a Notary Public, this 24th day of November 20 04

By: Larry M. Gill

Notary Public Mary A. Leija

MY COMMISSION EXPIRES Aug. 15, 2007



PRIVACY ACT STATEMENT - This information is being collected pursuant to 30 U.S.C. 28, 43 CFR 3833.2, and ARS 27-208, in compliance with the laws of the USDI, Bureau of Land Management, and the State of Arizona. The purpose of this collection is to facilitate processing of claims or applications. This form is covered by Privacy Act Notice #INTERIOR/LLM-32 and is subject to the routine uses stated in that notice. Privacy Act Notice #INTERIOR/LLM-32 is available at the BLM Arizona State Office. This form may be locally reproduced.

United States Department of the Interior
Bureau of Land Management
 BUSINESS & SUPPORT SVCS DIV
 222 N CENTRAL AVE
 PHOENIX, AZ 85004 -2203
 Phone: (602) 417-9200

Receipt	
No:	997370

Transaction #: 1032773	
Date of Transaction: 12/10/2004	
CUSTOMER:	RICHARD D LOSEE 3923 N RIVERWOOD DR PROVO,UT 84604

LINE #	QTY	DESCRIPTION	REMARKS	UNIT PRICE	TOTAL
1	1.00	LOCATABLE MINERALS / MINING CLAIMS-NOT NEW-UNADJUD, ONE AUTH NO. ONLY / MINING CLAIM MONEY RECEIVED (455) CASES: AMC264705/\$50.00	POL 2004 - 10	- n/a -	50.00
TOTAL:					\$50.00

PAYMENT INFORMATION		
1	AMOUNT: \$50.00	POSTMARKED: N/A
	TYPE: CHECK	RECEIVED: 12/10/2004
	CHECK NO: 1509	
	NAME: LOSEE, RICHARD D 3923 N RIVERWOOD DR PROVO UT 84604	

REMARKS

This receipt was generated by the automated BLM Collections and Billing System and is a paper representation of a portion of the official electronic record contained therein.

ENTERED IN COMPUTER
RS 1/5/05


AMC 313110

Return Document to:

Michael F. Bowden
3923 North Riverwood Drive
Provo Utah 84604

Telephone: (801) 373-1000

BLM DATE STAMP



SELECT ONLY ONE:

- AFFIDAVIT OF PERFORMANCE OF ANNUAL WORK.** Also fill in Items 2 through 10 on the reverse side of this document.
- NOTICE OF INTENTION TO HOLD.** I intend to hold the claims(s)/site(s) listed below for the calendar year 20___. Also fill in Item 1 on the reverse side of this document.

Line No.	AMC NUMBER	CLAIMS/SITE NAME	TWP	RNG	SEC
1	AMC 313 115	Angie #6	8N	1E	7
2	AMC 313 116	Angie #7	8N	1E	7
3	AMC 313 117	Angie #8	8N	1E	7
4	AMC 313 118	Angie #9	8N	1E	7
5	AMC 313 119	Angie #10	8N	1E	7
6	AMC 313 120	Angie #11	8N	1E	7
7	AMC 313 121	Angie # 12	8N	1E	7
8	AMC 313 122	Angie # 13	8N	1E	7
9	AMC 313 123	Angie # 14	8N	1E	7
10	AMC 313 124	Angie #15	8N	1E	7

BLM requires a \$5 nonrefundable service charge for each mining claim, mill site or tunnel site payable on or before December 30th (not the 31st). Mail to:

Bureau of Land Management
222 North Central Avenue
Phoenix, Arizona 85004-2203
602-417-9200
www.az.blm.gov

FOR BLM USE ONLY

No of Claims: 10 x \$5 = 50

Payment Type: 1570 Init: C

Receipt No: _____ Phone Submission _____

Date Entered Into Computer: Dec 5, 2005

Initials: MS Verified: _____

FORM APPROVED
OMB NO. 1004-0114
Expires: December 31, 2006

AZ-3850-1
(September 2004)

ENTERED IN COMPUTER
MS 1/5/05

If a waiver is filed then evidence of Annual Assessment Work or a Notice of Intention to Hold (NOI) must be filed each calendar year following the calendar year in which the claim/site was located.

1. Reasons for filing Notice of Intention to Hold:

- Mill site or tunnel site
- BLM has deferred assessment work (attach copy of decision granting deferment, or pending petition for deferment including date petition was filed)
- An NOI is required by December 30th immediately following the filing of a waiver if no assessment work is due.

2. State of Arizona, County of Maricopa ss: _____

3. I, (Name) Larry Michael Gill

4. Reside at (Address) 8805 West Jefferson

City Peoria, County Maricopa, State AZ Zip 85345 being duly sworn, depose and say that I am a citizen of the United States, more than eighteen years of age, that all of the facts set forth in this affidavit / notice, subject to the provisions and penalties of 18 U.S.C. 1001 pertaining to the filing of false, fictitious, or fraudulent statements with the United States, are true and correct according to the best of my knowledge, information and belief.

5. Owner's name and address (If not shown in Items 1-3 above). Michael F. Bowden, 3923 North Riverwood Drive, Provo Utah 84604

6. That I am personally acquainted with the mining claim(s). The work and improvements were made by and at the expense of the owner(s) of said claim(s). Said contiguous group of claims, listed on the reverse side of this document, are situated in the Humbug Mining District, Yavapai County, Arizona.

7. That between the dates starting at 12 o'clock noon on September 1, 2003 and ending at 12 o'clock noon on September 1, 2004 at least \$1,250.00 dollars worth of work and improvements were done and performed upon said claim(s) or upon one or more of a contiguous group of claims for the benefit of all, wholly or partly outside of a contiguous group of claims for the benefit of all, not including the location work.

8. That the following persons were employed to perform the work and improvements described herein: Larry Michael Gill

9. That the work and improvements performed were: Sampeling, road maintenance and trash removed

10. Date: 11/24/04 Signature: Larry M Gill

SUBSCRIBED AND SWORN TO before me, a Notary Public, this 24th day of November 2004

By: Larry M. Gill

Notary Public Mary A. Leija

MY COMMISSION EXPIRES Aug. 15, 2007



PRIVACY ACT STATEMENT - This information is being collected pursuant to 30 U.S.C. 28, 43 CFR 3833.2, and ARS 27-208, in compliance with the laws of the USDI, Bureau of Land Management, and the State of Arizona. The purpose of this collection is to facilitate processing of claims or applications. This form is covered by Privacy Act Notice #INTERIOR/LLM-32 and is subject to the routine uses stated in that notice. Privacy Act Notice #INTERIOR/LLM-32 is available at the BLM Arizona State Office. This form may be locally reproduced.

United States Department of the Interior
Bureau of Land Management
 BUSINESS & SUPPORT SVCS DIV
 222 N CENTRAL AVE
 PHOENIX, AZ 85004 -2203
 Phone: (602) 417-9200

Receipt	
No:	997366

Transaction #: 1032768
Date of Transaction: 12/10/2004
CUSTOMER: RICHARD D LOSEE 3923 N RIVERWOOD DR PROVO,UT 84604

LINE #	QTY	DESCRIPTION	REMARKS	UNIT PRICE	TOTAL
1	1.00	LOCATABLE MINERALS / MINING CLAIMS-NOT NEW-UNADJUD, ONE AUTH NO. ONLY / MINING CLAIM MONEY RECEIVED (455) CASES: AMC313115/\$50.00	POL 2004 - 10	- n/a -	50.00
TOTAL:					\$50.00

PAYMENT INFORMATION		
1	AMOUNT: \$50.00	POSTMARKED: N/A
	TYPE: CHECK	RECEIVED: 12/10/2004
	CHECK NO: 1510	
	NAME: LOSEE, RICHARD D 3923 N RIVERWOOD DR PROVO UT 84604	

REMARKS

This receipt was generated by the automated BLM Collections and Billing System and is a paper representation of a portion of the official electronic record contained therein.

ENTERED IN COMPUTER
RS 1/5/05

157 AB

Form 3830-2
(January 2004)

UNITED STATES DEPARTMENT OF THE INTERIOR
BUREAU OF LAND MANAGEMENT

Amc 313110

FORM APPROVED
OMB NO. 1004-0114
Expires: December 31, 2006

MAINTENANCE FEE WAIVER CERTIFICATION

SEE INSTRUCTIONS ON REVERSE

1. This small miner waiver is filed for the assessment year beginning at noon on September 1, 2004, and ending at noon on September 1, 2005.
2. The undersigned and all related parties owned ten or fewer mining claims, mill, or tunnel sites located and maintained on Federal lands in the United States of America on September 1, 2004.
3. The undersigned have performed the assessment work **required by law** for each mining claim listed **prior to filing this waiver** and understand that by filing this form; an affidavit of assessment work **must** be recorded by the December 30th following the filing of this waiver.
4. The undersigned understand that if the assessment work obligation has not yet come due under 30 U.S.C. 28 (for those claims in their first assessment year only); a notice of intent to hold reciting this condition **must** be recorded by the December 30th following the filing of this waiver.
5. The undersigned understand that mill and tunnel sites may also be listed upon this waiver and be waived from payment of the maintenance fee; and that a notice of intent to hold for these sites is required to be recorded by the December 30th immediately following the filing of this waiver.
6. The undersigned understand and acknowledge that pursuant to 43 U.S.C. 1212 and 18 U.S.C. 1001; the filing or recording of a false, fictitious, or fraudulent document with the Bureau of Land Management may result in a fine of up to \$250,000, a prison term not to exceed five years, or both.
7. The mining claims, mill or tunnel sites for which this waiver from payment of the maintenance fees is requested are:

CLAIM OR SITE NAME	BLM RECORDATION SERIAL NUMBER
1. ANGIE #6	AMC 313 115
2. ANGIE #7	AMC 313 116
3. ANGIE # 8	AMC 313 117
4. ANGIE #9	AMC 313 118
5. ANGIE #10	AMC 313 119
6. ANGIE #11	AMC 313 120
7. ANGIE #12	AMC 313 121
8. ANGIE #13	AMC 313 122
9. ANGIE # 14	AMC 313 123
10. ANGIE #15	AMC 313 124

The owner(s) (claimants) of the above mining claims and sites are:

MICHAEL F. BOWDEN
(Owner's Name - Please Print)

Michael F. Bowden
(Owner's Signature)

3923 N. RIVERWOOD DRIVE
(Street or P.O. Box)

PROVO UTAH 84604
(City) (State) (Zip Code)

(Owner's Name - Please Print)

RECEIVED
BUREAU OF
LAND MANAGEMENT
2004 AUG - 9 A 10: 09
ANIZO
STATE OF
PHOENIX, AZ

(Street or P.O. Box)

(City) (State) (Zip Code)

(Owner's Name - Please Print)

(Owner's Signature)

(Street or P.O. Box)

(City) (State) (Zip Code)

(Continued on page 2)

ENTERED INTO COMPUTER

9/24/04 AB

(Owner's Name - Please Print)	(Owner's Signature)		
(Street or P.O. Box)	(City)	(State)	(Zip Code)
(Owner's Name - Please Print)	(Owner's Signature)		
(Street or P.O. Box)	(City)	(State)	(Zip Code)
(Owner's Name - Please Print)	(Owner's Signature)		
(Street or P.O. Box)	(City)	(State)	(Zip Code)
(Owner's Name - Please Print)	(Owner's Signature)		
(Street or P.O. Box)	(City)	(State)	(Zip Code)

INSTRUCTIONS

- | | |
|--|--|
| <ol style="list-style-type: none"> 1. This certification is made under the provisions of § 1744 of Title 43 and § 28-28k of Title 30 of the United States Code; and the regulations thereunder (43 CFR Part 3830). 2. The claimant(s) must fill in the dates in paragraph 1 for the beginning and ending of the assessment year for which this waiver is sought. 3. The claimant(s) must fill in the date in paragraph 2 for the beginning of the assessment year for which this waiver is sought. 4. All claim and site names and Bureau of Land Management (BLM) serial numbers must be listed for the mining claims, mill sites, and tunnel sites for which the waiver is sought. 5. All owners of the mining claims, mill sites, and tunnel sites and their addresses must be given. 6. This waiver form must be signed by all the claimants or their designated agent, in original form. If an agent is designated, a notarized designation of agent, signed by all of the claimants with proper address given, must be submitted with this waiver. | <ol style="list-style-type: none"> 7. This form must be filed no later than September 1st for the upcoming assessment year in the BLM State Office where the mining claims or sites are recorded, or the waiver cannot be granted by the BLM. (Example: to obtain a waiver for the assessment year 2000, which begins at noon on September 1, 1999, you must qualify for and file for a waiver no later than September 1, 1999, in the proper BLM State Office). 8. For all mining claims which require assessment work, you must record an affidavit of labor on or before the December 30th immediately following the filing of this waiver. For all other mining claims or sites waived, you must record a notice of intent to hold on or before the December 30th immediately following the filing of this waiver. 9. Mill and tunnel sites may also be listed upon this waiver and be waived from payment of the maintenance fee. A notice of intent to hold for these sites is required to be filed by the December 30th following the filing of this waiver. |
|--|--|

NOTICE/BURDEN HOURS STATEMENT

The Privacy Act of 1974, *as amended*, and the regulation in 43 CFR 2.48(d) provide that you be furnished the following information in connection with the information required by this certification of waiver from rental fees.

AUTHORITY: 30 U.S.C. 28-28k; 43 U.S.C. 1201, 1457, 1740, and 1744; and 43 CFR 3830.

PRINCIPLE PURPOSE: This information is to be used to verify that the owner(s) (claimants) of a mining claim has complied with 30 U.S.C. 28f and is entitled to perform assessment work in lieu of paying the maintenance fee for the mining claims listed on this form.

ROUTINE USE: (1) Adjudication of the claimant(s) certification of waiver from paying the maintenance fee otherwise required by 30 U.S.C. 28f. (2) Disclosure may be made to appropriate Federal agencies when location is made within the agency's geographic area of responsibility. (3) Information from the record and/or the record will be transferred to the appropriate Federal, State, or local agency, or a member of the public in response to a specific request for pertinent information. (4) Information may also be provided to the Department of Justice or in a proceeding before a court or adjudicative body; or to Federal, State, local or foreign agencies when needed for enforcement of civil or criminal codes or applicable regulations concerning title rights upon the public land.

EFFECT OF NOT PROVIDING INFORMATION: Disclosure of this information is required by 30 U.S.C. 28f and 43 CFR Part 3830 for those qualified claimants wishing to take the small miner waiver allowed. Failure to supply the information required in this form to support the claimants certification of waiver from payment of the otherwise required maintenance fees will result in the waiver being disallowed and the mining claims subject to forfeiture by BLM under 30 U.S.C. 28i.

The Paperwork Reduction Act of 1995 requires us to inform you that:

This information is being collected to allow the BLM to determine if you qualify for a waiver from the payment of \$100 per mining claim or site maintenance fee established in 30 U.S.C. 28f and the implementing regulations at 43 CFR 3830. A response to this request is required in accordance with the statute to obtain your benefit.

BLM would like you to know that you do not have to respond to this, or any other, Federal agency-sponsored information collection unless it displays a currently valid OMB control number.

Public reporting burden for this form is estimated to average 8 minutes (0.133 hours) per response, including time to review instructions, gathering and maintaining data, and completing and reviewing the form. Direct comments regarding this burden estimate, or any other aspect of this form, to the U.S. Department of the Interior, Bureau of Land Management, (1004-0114) Bureau Information Collection Clearance Officer (WO-630), Mail Stop 401 LS, 1849 C St., N.W., Washington, D.C. 20240.

FOR OFFICIAL USE ONLY

156 AB
Amc 264686
313110

MAINTENANCE FEE WAIVER CERTIFICATION

FORM APPROVED
OMB NO. 1004-0114
Expires: December 31, 2006

SEE INSTRUCTIONS ON REVERSE

1. This small miner waiver is filed for the assessment year beginning at noon on September 1, 2004 and ending at noon on September 1, 2005.
2. The undersigned and all related parties owned ten or fewer mining claims, mill, or tunnel sites located and maintained on Federal lands in the United States of America on September 1, 2004.
3. The undersigned have performed the assessment work **required by law** for each mining claim listed **prior to filing this waiver** and understand that by filing this form; an affidavit of assessment work **must** be recorded by the December 30th following the filing of this waiver.
4. The undersigned understand that if the assessment work obligation has not yet come due under 30 U.S.C. 28 (for those claims in their first assessment year only); a notice of intent to hold reciting this condition **must** be recorded by the December 30th following the filing of this waiver.
5. The undersigned understand that mill and tunnel sites may also be listed upon this waiver and be waived from payment of the maintenance fee; and that a notice of intent to hold for these sites is required to be recorded by the December 30th immediately following the filing of this waiver.
6. The undersigned understand and acknowledge that pursuant to 43 U.S.C. 1212 and 18 U.S.C. 1001; the filing or recording of a false, fictitious, or fraudulent document with the Bureau of Land Management may result in a fine of up to \$250,000, a prison term not to exceed five years, or both.
7. The mining claims, mill or tunnel sites for which this waiver from payment of the maintenance fees is requested are:

CLAIM OR SITE NAME	BLM RECORDATION SERIAL NUMBER
1. GOLD CLIFF	AMC 264 705
2. TOP NOTCH	AMC 264 719
3. TOP NOTCH #2	AMC 264 720
4. COUGAR #5	AMC 264 702
5. ANGIE #1	AMC 313 110
6. ANGIE #2	AMC 313 111
7. ANGIE #3	AMC 313 112
8. ANGIE #4	AMC 313 113
9. ANGIE #5	AMC 313 114
10. GOLDEN GLINT	AMC 264 708

The owner(s) (claimants) of the above mining claims and sites are:

BONI Z. LOSEE
(Owner's Name - Please Print)

Boni Z. Losee
(Owner's Signature)

3923 N. RIVERWOOD DRIVE
(Street or P.O. Box)

PROVO UTAH 84604
(City) (State) (Zip Code)

RECEIVED
BUREAU OF
LAND MANAGEMENT
2004 AUG -9 A 10:09
ARIZONA
STATE OFFICE
PHOENIX, ARIZONA

(Owner's Name - Please Print)

(Owner's Signature)

(Street or P.O. Box)

(City) (State) (Zip Code)

(Owner's Name - Please Print)

(Owner's Signature)

(Street or P.O. Box)

(City) (State) (Zip Code)

(Continued on page 2)

ENTERED INTO COMPUTER

9/24/04 AB

(Owner's Name - Please Print)	(Owner's Signature)
(Street or P.O. Box)	(City) (State) (Zip Code)
(Owner's Name - Please Print)	(Owner's Signature)
(Street or P.O. Box)	(City) (State) (Zip Code)
(Owner's Name - Please Print)	(Owner's Signature)
(Street or P.O. Box)	(City) (State) (Zip Code)
(Owner's Name - Please Print)	(Owner's Signature)
(Street or P.O. Box)	(City) (State) (Zip Code)

INSTRUCTIONS

- | | |
|--|--|
| <ol style="list-style-type: none"> 1. This certification is made under the provisions of § 1744 of Title 43 and § 28-28k of Title 30 of the United States Code; and the regulations thereunder (43 CFR Part 3830). 2. The claimant(s) must fill in the dates in paragraph 1 for the beginning and ending of the assessment year for which this waiver is sought. 3. The claimant(s) must fill in the date in paragraph 2 for the beginning of the assessment year for which this waiver is sought. 4. All claim and site names and Bureau of Land Management (BLM) serial numbers must be listed for the mining claims, mill sites, and tunnel sites for which the waiver is sought. 5. All owners of the mining claims, mill sites, and tunnel sites and their addresses must be given. 6. This waiver form must be signed by all the claimants or their designated agent, in original form. If an agent is designated, a notarized designation of agent, signed by all of the claimants with proper address given, must be submitted with this waiver. | <ol style="list-style-type: none"> 7. This form must be filed no later than September 1st for the upcoming assessment year in the BLM State Office where the mining claims or sites are recorded, or the waiver cannot be granted by the BLM. (Example: to obtain a waiver for the assessment year 2000, which begins at noon on September 1, 1999, you must qualify for and file for a waiver no later than September 1, 1999, in the proper BLM State Office). 8. For all mining claims which require assessment work, you must record an affidavit of labor on or before the December 30th immediately following the filing of this waiver. For all other mining claims or sites waived, you must record a notice of intent to hold on or before the December 30th immediately following the filing of this waiver. 9. Mill and tunnel sites may also be listed upon this waiver and be waived from payment of the maintenance fee. A notice of intent to hold for these sites is required to be filed by the December 30th following the filing of this waiver. |
|--|--|

NOTICE/BURDEN HOURS STATEMENT

The Privacy Act of 1974, as amended, and the regulation in 43 CFR 2.48(d) provide that you be furnished the following information in connection with the information required by this certification of waiver from rental fees.

AUTHORITY: 30 U.S.C. 28-28k; 43 U.S.C. 1201, 1457, 1740, and 1744; and 43 CFR 3830.

PRINCIPLE PURPOSE: This information is to be used to verify that the owner(s) (claimants) of a mining claim has complied with 30 U.S.C. 28f and is entitled to perform assessment work in lieu of paying the maintenance fee for the mining claims listed on this form.

ROUTINE USE: (1) Adjudication of the claimant(s) certification of waiver from paying the maintenance fee otherwise required by 30 U.S.C. 28f. (2) Disclosure may be made to appropriate Federal agencies when location is made within the agency's geographic area of responsibility. (3) Information from the record and/or the record will be transferred to the appropriate Federal, State, or local agency, or a member of the public in response to a specific request for pertinent information. (4) Information may also be provided to the Department of Justice or in a proceeding before a court or adjudicative body; or to Federal, State, local or foreign agencies when needed for enforcement of civil or criminal codes or applicable regulations concerning title rights upon the public land.

EFFECT OF NOT PROVIDING INFORMATION: Disclosure of this information is required by 30 U.S.C. 28f and 43 CFR Part 3830 for those qualified claimants wishing to take the small miner waiver allowed. Failure to supply the information required in this form to support the claimants certification of waiver from payment of the otherwise required maintenance fees will result in the waiver being disallowed and the mining claims subject to forfeiture by BLM under 30 U.S.C. 28i.

The Paperwork Reduction Act of 1995 requires us to inform you that:

This information is being collected to allow the BLM to determine if you qualify for a waiver from the payment of \$100 per mining claim or site maintenance fee established in 30 U.S.C. 28f and the implementing regulations at 43 CFR 3830. A response to this request is required in accordance with the statute to obtain your benefit.

BLM would like you to know that you do not have to respond to this, or any other, Federal agency-sponsored information collection unless it displays a currently valid OMB control number.

Public reporting burden for this form is estimated to average 8 minutes (0.133 hours) per response, including time to review instructions, gathering and maintaining data, and completing and reviewing the form. Direct comments regarding this burden estimate, or any other aspect of this form, to the U.S. Department of the Interior, Bureau of Land Management, (1004-0114) Bureau Information Collection Clearance Officer (WO-630), Mail Stop 401 LS, 1849 C St, N.W., Washington, D.C. 20240.

FOR OFFICIAL USE ONLY

AMC 264686
AMC 313110

A3850-1(April 2002)

Return Document to:

Boni Z. Losee
3923 North Riverwood Drive
Provo, Utah 84604
Telephone: (801) 373-1000

NO. OF CLAIMS: 10 x \$5 = 50
RECEIPT NO: _____ CHECK NO: 1102
4075

* AFFIDAVIT OF PERFORMANCE OF ANNUAL WORK. Also fill in Items 1 through 9 on the reverse side of this document.

.. NOTICE OF INTENTION TO HOLD. I intend to hold the claims(s)/site(s) listed below for the calendar year 20____. Also fill in Items 1 through 4 and Item 9 on the reverse side of this document.


Serial Number
(Sample A MC 19640 - 49)
AMC 264 705
AMC 264 719
AMC 264 720
AMC 264 702
AMC 313 110
AMC 313 111
AMC 313 112
AMC 313 113
AMC 313 114
AMC 264 708

Claim/Site Name
(Sample 1 - 10)
Gold Cliff
Top Notch
Top Notch #2
Cougar #5
Angie #1
Angie #2
Angie #3
Angie #4
Angie #5
Golden Glint

BLM requires a\$5 nonrefundable service charge for each mining claim, mill site or tunnel site payable on or before December 30th (not the 31st). Mail to:

Bureau of Land Management
222 North Central Avenue
Phoenix, Arizona 85004-2203
602-417-9200
www.az.blm.gov

This form is for the purpose of complying with the laws of the U. S. Department of the Interior, Bureau of Land Management and the State of Arizona pertaining to assessment work and/or notice of intention to hold. 30 U.S.C. 28, 43 CFR 3833.2, ARS 27-208. Subject to Paperwork Reduction Act and Privacy Act statements available at the AZ State Office. This form is not copyrighted. It may be reproduced without permission.



RECEIVED
BUREAU OF
LAND MANAGEMENT
ENTERED INTO COMPUTER
11/7/03

Notices of Intention to Hold are for mill sites and tunnel sites or for mining claims when assessment work has not been done, regardless of whether the annual assessment has been suspended, deferred, or not yet accrued. The filing of a Notice of Intention to Hold shall not relieve the owner of complying with federal and state laws pertaining to the performance of annual assessment work. Notices of Intention to Hold for mill sites or tunnel sites need not be county recorded. For mining claims the form filed with the Bureau of Land Management must be identical to the one that was or will be filed with the county.

Evidence of Annual Assessment Work or a Notice of Intention to Hold must be filed each calendar year following the calendar year in which the claim/site was located.

1. State of Arizona, County of Maricopa ss:
2. I, (Name) Larry Michael Gill
3. Reside at (Address) 8805 West Jefferson City Peoria, County Maricopa, State AZ Zip 85345

being duly sworn, deposes and says that he/she is a citizen of the United States, more than eighteen years of age, that all of the facts set forth in this affidavit/notice, subject to the provisions and penalties of 18 U.S.C. 1001 pertaining to the filing of false, fictitious, or fraudulent statements with the United States, are true and correct according to the best of my knowledge, information and belief.

4. Owner's name and address (If not shown in Items 1-3 above). Check here if this is a change of address. • •

Boni Z. Losee, 3923 North Riverwood Drive, Provo, Utah 84604

5. That I am personally acquainted with the mining claim(s). The work and improvements were made by and at the expense of the owner(s) of said claim(s). Said contiguous group of claims, listed on the reverse side of this document, are situated in the Humbug Mining District, Yavapai County, Arizona.

6. That between the dates starting at 12 o'clock noon on September 1, 20 02 and ending at 12 o'clock noon on September 1, 20 03 at least \$ 1,000.00 Dollars worth of work and improvements were done and performed upon said claim(s) or upon one or more of a contiguous group of claims for the benefit of all, or wholly or partly outside of a contiguous group of claims for the benefit of all, not including the location work.

7. That the following persons were employed to perform the work and improvements described herein: Larry Michael Gill

8. That the work and improvements performed were: Road maintenance, removal of abandoned equipment and trash.

Dated: 12/1/03 Signature: Larry M. Gill

SUBSCRIBED AND SWORN TO before me, a Notary Public, this 1 day of Dec

2003
by LARRY MICHAEL GILL
Notary Public Charlie Luse
MY COMMISSION EXPIRES 03/15/2004



CHARLIE LUSE
Notary Public - Arizona
Maricopa County
Expires 03/15/07

United States Department of the Interior
Bureau of Land Management
 BUSINESS & SUPPORT SVCS DIV
 222 N CENTRAL AVE
 PHOENIX, AZ 85004 -2203
 Phone: (602) 417-9200

Receipt	
No:	803782

Transaction #: 834570
 Date of Transaction: 12/23/2003

CUSTOMER:	RICHARD D LOSEE 3923 N RIVERWOOD DR PROVO,UT 84604
-----------	--

LINE #	QTY	DESCRIPTION	REMARKS	UNIT PRICE	TOTAL
1	1.00	LOCATABLE MINERALS / MINING CLAIMS-NOT NEW-UNADJUD, ONE AUTH NO. ONLY / MINING CLAIM MONEY RECEIVED (455) CASES: AMC264705/\$50.00	POL 2003 (10)	- n/a -	50.00
TOTAL:					\$50.00

PAYMENT INFORMATION					
1	AMOUNT:	\$50.00	POSTMARKED:	12/17/2003	
	TYPE:	CHECK	RECEIVED:	12/22/2003	
	CHECK NO:	1102			
	NAME:	LOSEE, RICHARD D 3923 N RIVERWOOD DR PROVO UT 84604			

REMARKS

This receipt was generated by the automated BLM Collections and Billing System and is a paper representation of a portion of the official electronic record contained therein.

AMC313110

Return Document to:

A3850-1(April 2002)

Michael F. Bowden
3923 North Riverwood Drive
Provo, Utah 84604
Telephone: (801) 373-1000

NO. OF CLAIMS: <u>10</u>	x \$5 = <u>50</u>
RECEIPT NO: _____	CHECK NO: <u>1103</u>
	<u>5075</u>

- x **AFFIDAVIT OF PERFORMANCE OF ANNUAL WORK.** Also fill in Items 1 through 9 on the reverse side of this document.
- **NOTICE OF INTENTION TO HOLD.** I intend to hold the claims(s)/site(s) listed below for the calendar year 20____. Also fill in Items 1 through 4 and Item 9 on the reverse side of this document.

Serial Number (Sample A MC 19640 - 49)
AMC 313 115
AMC 313 116
AMC 313 117
AMC 313 118
AMC 313 119
AMC 313 120
AMC 313 121
AMC 313 122
AMC 313 123
AMC 313 124

Claim/Site Name (Sample 1 - 10)
Angie #6
Angie #7
Angie # 8
Angie #9
Angie # 10
Angie # 11
Angie #12
Angie #13
Angie #14
Angie #15

BLM requires a \$5 nonrefundable service charge for each mining claim, mill site or tunnel site payable on or before December 30th (not the 31st). Mail to:

Bureau of Land Management
222 North Central Avenue
Phoenix, Arizona 85004-2203
602-417-9200
www.az.blm.gov

This form is for the purpose of complying with the laws of the U. S. Department of the Interior, Bureau of Land Management and the State of Arizona pertaining to assessment work and/or notice of intention to hold. 30 U.S.C. 28, 43 CFR 3833.2, ARS 27-208. Subject to Paperwork Reduction Act and Privacy Act statements available at the AZ State Office. This form is not copyrighted. It may be reproduced without permission.

ARIZONA
STATE OFFICE
PHOENIX, ARIZONA

BLM Date Stamp 22 DEC 2003

RECEIVED
BUREAU OF
LAND MANAGEMENT
ENTERED INTO COMPUTER
1/5/04 TK

Notices of Intention to Hold are for mill sites and tunnel sites or for mining claims when assessment work has not been done, regardless of whether the annual assessment has been suspended, deferred, or not yet accrued. The filing of a Notice of Intention to Hold shall not relieve the owner of complying with federal and state laws pertaining to the performance of annual assessment work. Notices of Intention to Hold for mill sites or tunnel sites need not be county recorded. For mining claims the form filed with the Bureau of Land Management must be identical to the one that was or will be filed with the county.

Evidence of Annual Assessment Work or a Notice of Intention to Hold must be filed each calendar year following the calendar year in which the claim/site was located.

- 1. State of Arizona, County of Maricopa ss:
- 2. I, (Name) Larry Michael Gill
- 3. Reside at (Address) 8805 West Jefferson City Peoria, County Maricopa, State AZ Zip 85345

being duly sworn, deposes and says that he/she is a citizen of the United States, more than eighteen years of age, that all of the facts set forth in this affidavit/notice, subject to the provisions and penalties of 18 U.S.C. 1001 pertaining to the filing of false, fictitious, or fraudulent statements with the United States, are true and correct according to the best of my knowledge, information and belief.

4. Owner's name and address (If not shown in Items 1-3 above). Check here if this is a change of address. ••

Michael F. Bowden, 3923 North Riverwood Drive, Provo Utah 84604

5. That I am personally acquainted with the mining claim(s). The work and improvements were made by and at the expense of the owner(s) of said claim(s). Said contiguous group of claims, listed on the reverse side of this document, are situated in the Humbug Mining District, Yavapai County, Arizona.


6. That between the dates starting at 12 o'clock noon on September 1, 20 02 and ending at 12 o'clock noon on September 1, 20 03 at least \$ 1,000.00 Dollars worth of work and improvements were done and performed upon said claim(s) or upon one or more of a contiguous group of claims for the benefit of all, or wholly or partly outside of a contiguous group of claims for the benefit of all, not including the location work.

7. That the following persons were employed to perform the work and improvements described herein: Larry Michael Gill

8. That the work and improvements performed were: Road maintenance, removal of abandoned equipment and trash.

Dated: 12/1/03 Signature: Larry M Gill

SUBSCRIBED AND SWORN TO before me, a Notary Public, this 1st day of Dec, 20 03
by LARRY MICHAEL GILL
Notary Public Charlie Luse
MY COMMISSION EXPIRES 03/15/07



United States Department of the Interior
Bureau of Land Management
 BUSINESS & SUPPORT SVCS DIV
 222 N CENTRAL AVE
 PHOENIX, AZ 85004 -2203
 Phone: (602) 417-9200

Receipt

No: 803780

Transaction #: 834568
Date of Transaction: 12/23/2003

CUSTOMER: RICHARD D LOSEE
 3923 N RIVERWOOD DR
 PROVO,UT 84604

LINE #	QTY	DESCRIPTION	REMARKS	UNIT PRICE	TOTAL
1	1.00	LOCATABLE MINERALS / MINING CLAIMS-NOT NEW-UNADJUD, ONE AUTH NO. ONLY / MINING CLAIM MONEY RECEIVED (455) CASES: AMC313115/\$50.00	POL 2003 (10)	- n/a -	50.00
TOTAL:					\$50.00

PAYMENT INFORMATION

1	AMOUNT: \$50.00	POSTMARKED: 12/17/2003
	TYPE: CHECK	RECEIVED: 12/22/2003
	CHECK NO: 1103	
	NAME: LOSEE, RICHARD D 3923 N RIVERWOOD DR PROVO UT 84604	

REMARKS

This receipt was generated by the automated BLM Collections and Billing System and is a paper representation of a portion of the official electronic record contained therein.

UNITED STATES
DEPARTMENT OF THE INTERIOR
BUREAU OF LAND MANAGEMENT

MAINTENANCE FEE WAIVER CERTIFICATION

FORM APPROVED
OMB NO. 1004-0114
Expires: December 31, 2002

214

SEE INSTRUCTIONS ON REVERSE

AMC 313110

1. This small miner waiver is filed for the assessment year beginning at noon on September 1, 2003 and ending at noon on September 1, 2004
2. The undersigned and all related parties owned ten or fewer mining claims, mill, or tunnel sites located and maintained on Federal lands in the United States of America on September 1, 2003
3. The undersigned have performed the assessment work **required by law** for each mining claim listed **prior to filing this waiver** and understand that by filing this form; an affidavit of assessment work must be recorded by the December 30th following the filing of this waiver.
4. The undersigned understand that if the assessment work obligation has not yet come due under 30 U.S.C. 28 (for those claims in their first assessment year only); a notice of intent to hold reciting this condition must be recorded by the December 30th following the filing of this waiver.
5. The undersigned understand that mill and tunnel sites may also be listed upon this waiver and be waived from payment of the maintenance fee; and that a notice of intent to hold for these sites is required to be recorded by the December 30th immediately following the filing of this waiver.
6. The undersigned understand and acknowledge that pursuant to 43 U.S.C. 1212 and 18 U.S.C. 1001; the filing or recording of a false, fictitious, or fraudulent document with the Bureau of Land Management may result in a fine of up to \$250,000, a prison term not to exceed five years, or both.
7. The mining claims, mill or tunnel sites for which this waiver from payment of the maintenance fees is requested are:

CLAIM OR SITE NAME	BLM RECORDATION SERIAL NUMBER
1. Angie # 6	AMC 313 115
2. Angie # 7	AMC 313 116
3. Angie # 8	AMC 313 117
4. Angie # 9	AMC 313 118
5. Angie # 10	AMC 313 119
6. Angie # 11	AMC 313 120
7. Angie # 12	AMC 313 121
8. Angie # 13	AMC 313 122
9. Angie # 14	AMC 313 123
10. Angie # 15	AMC 313 124

The owner(s) (claimants) of the above mining claims and sites are:

Michael F. Bowden
(Owner's Name - Please Print)

Michael F. Bowden
(Owner's Signature)

3923 N. Riverwood Drive
(Street or P.O. Box)

Provo Utah 84604
(City) (State) (Zip Code)

(Owner's Name - Please Print)

(Owner's Signature)

(Street or P.O. Box)

(City) (State) (Zip Code)

(Owner's Name - Please Print)

(Owner's Signature)

(Street or P.O. Box)

(City) (State) (Zip Code)

(Continued on reverse)

RECEIVED
BUREAU OF
LAND MANAGEMENT
2003 AUG 19 A 9:59
PHOENIX, ARIZONA
ARIZONA
STATE OFFICE

ENTERED IN COMPUTER

8/19/03 *MFB*

(Owner's Name - Please Print)	(Owner's Signature)		
(Street or P.O. Box)	(City)	(State)	(Zip Code)
(Owner's Name - Please Print)	(Owner's Signature)		
(Street or P.O. Box)	(City)	(State)	(Zip Code)
(Owner's Name - Please Print)	(Owner's Signature)		
(Street or P.O. Box)	(City)	(State)	(Zip Code)
(Owner's Name - Please Print)	(Owner's Signature)		
(Street or P.O. Box)	(City)	(State)	(Zip Code)

INSTRUCTIONS

1. This certification is made under the provisions of § 1744 of Title 43 and § 28-28k of Title 30 of the United States Code; and the regulations thereunder (43 CFR Part 3830),
2. The claimant(s) must fill in the dates in paragraph 1 for the beginning and ending of the assessment year for which this waiver is sought.
3. The claimant(s) must fill in the date in paragraph 2 for the beginning of the assessment year for which this waiver is sought.
4. All claim and site names and Bureau of Land Management (BLM) serial numbers must be listed for the mining claims, mill sites, and tunnel sites for which the waiver is sought.
5. All owners of the mining claims, mill sites, and tunnel sites and their addresses must be given.
6. This waiver form must be signed by all the claimants or their designated agent, in original form. If an agent is designated, a notarized designation of agent, signed by all of the claimants with proper address given, must be submitted with this waiver.
7. This form must be filed no later than September 1st for the upcoming assessment year in the BLM State Office where the mining claims or sites are recorded, or the waiver cannot be granted by the BLM. (Example: to obtain a waiver for the assessment year 2000, which begins at noon on September 1, 1999, you must qualify for and file for a waiver no later than September 1, 1999 in the proper BLM State Office).
8. For all mining claims which require assessment work, you must record an affidavit of labor on or before the December 30th immediately following the filing of this waiver. For all other mining claims or sites waived, you must record a notice of intent to hold on or before the December 30th immediately following the filing of this waiver.
9. Mill and tunnel sites may also be listed upon this waiver and be waived from payment of the maintenance fee. A notice of intent to hold for these sites is required to be filed by the December 30th following the filing of this waiver.

NOTICE/BURDEN HOURS STATEMENT

The Privacy Act of 1974, *as amended*, and the regulation in 43 CFR 2.48(d) provide that you be furnished the following information in connection with the information required by this certification of waiver from rental fees.

AUTHORITY: 30 U.S.C. 28-28k; 43 U.S.C. 1201, 1457, 1740, and 1744; and 43 CFR 3830.

PRINCIPLE PURPOSE: This information is to be used to verify that the owner(s) (claimants) of a mining claim has complied with 30 U.S.C. 28f and is entitled to perform assessment work in lieu of paying the maintenance fee for the mining claims listed on this form.

ROUTINE USE: (1) Adjudication of the claimant(s) certification of waiver from paying the maintenance fee otherwise required by 30 U.S.C. 28f. (2) Disclosure may be made to appropriate Federal agencies when location is made within the agency's geographic area of responsibility. (3) Information from the record and/or the record will be transferred to the appropriate Federal, State, or local agency, or a member of the public in response to a specific request for pertinent information. (4) Information may also be provided to the Department of Justice or in a proceeding before a court or adjudicative body; or to Federal, State, local or foreign agencies when needed for enforcement of civil or criminal codes or applicable regulations concerning title rights upon the public land.

EFFECT OF NOT PROVIDING INFORMATION: Disclosure of this information is required by 30 U.S.C. 28f and 43 CFR Part 3830 for those qualified claimants wishing to take the small miner waiver allowed. Failure to supply the information required in this form to support the claimants certification of waiver from payment of the otherwise required maintenance fees will result in the waiver being disallowed and the mining claims subject to forfeiture by BLM under 30 U.S.C. 28i.

The Paperwork Reduction Act of 1995 requires us to inform you that:

This information is being collected to allow the BLM to determine if you qualify for a waiver from the payment of \$100 per mining claim or site maintenance fee established in 30 U.S.C. 28f and the implementing regulations at 43 CFR 3830. A response to this request is required in accordance with the statute to obtain your benefit.

BLM would like you to know that you do not have to respond to this, or any other, Federal agency-sponsored information collection unless it displays a currently valid OMB control number.

Public reporting burden for this form is estimated to average 8 minutes (0.133 hours) per response, including time to review instructions, gathering and maintaining data, and completing and reviewing the form. Direct comments regarding this burden estimate, or any other aspect of this form to the U.S. Department of the Interior Bureau of Land Management, (100-6114) Bureau Clearance Officer (WO-636), Mail Stop 401 US, 1849 C St., N.W., Washington, D.C. 20240.

FOR OFFICIAL USE ONLY

RECEIVED
BUREAU OF
LAND MANAGEMENT
ARIZONA
STATE OFFICE
TUCSON
AUG 19 9 59

Return Document to:

A3850-1 (NOV.2001)

Boni Z. Losee

3923 North Riverwood Dr.

Provo, Utah 84604

Telephone: _____

No. of Claims: <u>3</u>	x \$5 = <u>15⁰⁰</u>
Receipt No.: _____	Check No.: <u>701</u>
Init: <u>U</u>	FOR BLM USE ONLY <u>1074</u>

AFFIDAVIT OF PERFORMANCE OF ANNUAL WORK. Also fill in Items 1 through 9 and the reverse side of this document.

NOTICE OF INTENTION TO HOLD. I intend to hold the claims(s)/site(s) listed on the reverse side of this document for the calendar year 20____. Also fill in Items 1 through 4 and Item 9.

Notices of Intention to Hold are for mill sites and tunnel sites or for mining claims when assessment work has not been done, regardless of whether the annual assessment has been suspended, deferred, or not yet accrued. The filing of a Notice of Intention to Hold shall not relieve the owner of complying with federal and state laws pertaining to the performance of annual assessment work. Notices of Intention to Hold for mill sites or tunnel sites need not be county recorded. For mining claims the form filed with the Bureau of Land Management (BLM) must be identical to the one that was or will be filed with the county.

Evidence of Annual Assessment Work or a Notice of Intention to Hold must be filed each calendar year following the calendar year in which the claim/site was located. **All claims listed on a single affidavit must be contiguous.**

1. State of Arizona, County of Maricopa ss:

2. I, (Name) Larry Gill

3. Reside at (Address) 8805 West Jefferson

City Peoria, County Maricopa, State AZ Zip 85345

being duly sworn, deposes and says that he/she is a citizen of the United States, more than eighteen years of age, that all of the facts set forth in this affidavit/notice, subject to the provisions and penalties of 18 U.S.C. 1001 pertaining to the filing of false, fictitious, or fraudulent statements with the United States, are true and correct according to the best of my knowledge, information and belief.

4. Owner's name and address (If not shown in Items 1-3 above). Check here if this is a change of address.

Boni Z. Losee, 3923 North Riverwood Dr., Provo, Utah 84604

5. That I am personally acquainted with the mining claim(s). The work and improvements were made by and at the expense of the owner(s) of said claim(s). Said contiguous group of claims, listed on the reverse side of this document, are situated in the Humbug Mining District, Yavapai County, Arizona.

6. That between the dates starting at 12 o'clock noon on September 1, 2001 and ending at 12 o'clock noon on September 1, 2002 at least \$ 300.00 Dollars worth of work and improvements were done and performed upon said claim(s) or upon one or more of a contiguous group of claims for the benefit of all, or wholly or partly outside of a contiguous group of claims for the benefit of all, not including the location work.

7. That the following persons were employed to perform the work and improvements described herein: Larry Gill

8. That the work and improvements performed were: Access road maintenance, sampling, mapping

9. Dated: Nov 30 Signature: Larry M Hill

SUBSCRIBED AND SWORN TO before me, a Notary Public, this 30 day of November, 2002

by LARRY M. GILL
Notary Public Lucy Ingram
MY COMMISSION EXPIRES 02/27/04




If the claims/sites have consecutive BLM numbers and are in the same Township, Range and Section, they may be listed as follows:

Claim/Site Name	Serial Number	Dkt/Pg or Record # of Orig Location Notice Book	TWN		
			SHP	RNG	SEC(S)
Sample 1 - 10	A MC 19640 - 49	Dkt/Pg 1025/1-10 Recording #9106173-82	4N	20W	36
			G&SR Meridian		
<u>Angie #1</u>	<u>313110</u>	<u>2333</u>	<u>8N</u>	<u>1E</u>	<u>18</u>
<u>Angie #2</u>	<u>313111</u>	<u>2333</u>	<u>8N</u>	<u>1E</u>	<u>18</u>
<u>Angie # 3</u>	<u>313112</u>	<u>2333</u>	<u>8N</u>	<u>1E</u>	<u>18</u>

BLM requires a \$5 nonrefundable service charge for each mining claim, mill site or tunnel site payable on or before December 30th (not the 31st). Mail to:

Bureau of Land Management
222 North Central Avenue
Phoenix, Arizona 85004-2203
602-417-9200
www.az.blm.gov

This form is for the purpose of complying with the laws of the United States Department of the Interior, Bureau of Land Management and the State of Arizona pertaining to assessment work and/or notice of intention to hold. 30 U.S.C. 28, 43 CFR 3833.2, ARS 27-208. Subject to Paperwork Reduction Act and Privacy Act statements available at the BLM AZ State Office. This form is not copyrighted. It may be reproduced without permission.



BLM Date Stamp

Return Document to:

A3850- 1 (NOV.2001)

Boni Z. Losee

3923 North Riverwood Drive

Provo, Utah 84604

Telephone: _____

No. of Claims: 4 x \$5 = 20⁰⁰
Receipt No.: _____ Check No.: 701
Init: [Signature]

FOR BLM USE ONLY

2014

AFFIDAVIT OF PERFORMANCE OF ANNUAL WORK. Also fill in Items 1 through 9 and the reverse side of this document.

NOTICE OF INTENTION TO HOLD. I intend to hold the claims(s)/site(s) listed on the reverse side of this document for the calendar year 20____. Also fill in Items 1 through 4 and Item 9.

Notices of Intention to Hold are for mill sites and tunnel sites or for mining claims when assessment work has not been done, regardless of whether the annual assessment has been suspended, deferred, or not yet accrued. The filing of a Notice of Intention to Hold shall not relieve the owner of complying with federal and state laws pertaining to the performance of annual assessment work. Notices of Intention to Hold for mill sites or tunnel sites need not be county recorded. For mining claims the form filed with the Bureau of Land Management (BLM) must be identical to the one that was or will be filed with the county.

Evidence of Annual Assessment Work or a Notice of Intention to Hold must be filed each calendar year following the calendar year in which the claim/site was located. **All claims listed on a single affidavit must be contiguous.**

1. State of Arizona, County of Maricopa ss:

2. I, (Name) Larry Gill

3. Reside at (Address) 8805 West Jefferson

City Peoria, County Maricopa, State AZ Zip 85345

being duly sworn, deposes and says that he/she is a citizen of the United States, more than eighteen years of age, that all of the facts set forth in this affidavit/notice, subject to the provisions and penalties of 18 U.S.C. 1001 pertaining to the filing of false, fictitious, or fraudulent statements with the United States, are true and correct according to the best of my knowledge, information and belief.

4. Owner's name and address (If not shown in Items 1-3 above). Check here if this is a change of address.

Boni Z. Losee, 3923 North Riverwood Dr., Provo, Utah 84604

5. That I am personally acquainted with the mining claim(s). The work and improvements were made by and at the expense of the owner(s) of said claim(s). Said contiguous group of claims, listed on the reverse side of this document, are situated in the Humbug Mining District, Yavapai County, Arizona.

6. That between ~~1996~~ dates starting at 12 o'clock noon on September 1, 2001 and ending at 12 o'clock noon on September 1, 2002 at least \$ 400.00 Dollars worth of work and improvements were done and performed upon said claim(s) or upon one or more of a contiguous group of claims for the benefit of all, or wholly or partly outside of a contiguous group of claims for the benefit of all, not including the location work.

7. That the following persons were employed to perform the work and improvements described herein: Larry Gill

8. That the work and improvements performed were: Pack trail repair, sampling, hand mining mapping

9. Dated: Nov 30 Signature: Larry M Hill
SUBSCRIBED AND SWORN TO before me, a Notary Public, this 30 day of November, 2002

by LARRY M. Hill
Notary Public Lucy Ingram
MY COMMISSION EXPIRES 2/27/04




If the claims/sites have consecutive BLM numbers and are in the same Township Range and Section(s), they may be listed as follows:

<u>Claim/Site Name</u>	<u>Serial Number</u>	<u>Dkt/Pg or Record # of Orig Location Notice</u>	<u>TWN</u>
			<u>SHP</u> <u>RNG</u> <u>SEC(S)</u>
<u>Gold Cliff</u>	<u>264705</u>	<u>1900 980</u>	<u>8N 1E 13,18</u>
<u>Top Notch</u>	<u>264719</u>	<u>1901 11</u>	<u>8N 1E 18</u>
<u>Top Notch #2</u>	<u>264720</u>	<u>1901 13</u>	<u>8N 1E 18</u>
<u>Cougar #5</u>	<u>264702</u>	<u>1901 45</u>	<u>8N 1E 18</u>

BLM requires a \$5 nonrefundable service charge for each mining claim, mill site or tunnel site payable on or before December 30th (not the 31st). Mail to:

Bureau of Land Management
222 North Central Avenue
Phoenix, Arizona 85004-2203
602-417-9200
www.az.blm.gov

This form is for the purpose of complying with the laws of the United States Department of the Interior, Bureau of Land Management and the State of Arizona pertaining to assessment work and/or notice of intention to hold. 30 U.S.C. 28, 43 CFR 3833.2, ARS 27-208. Subject to Paperwork Reduction Act and Privacy Act statements available at the BLM AZ State Office. This form is not copyrighted. It may be reproduced without permission.



BLM Date Stamp

Return Document to:

A3850-1 (NOV.2001)

Boni Z. Losee

3923 North Riverwood Dr.

Provo, Utah 84604

Telephone: _____

No. of Claims: 1 x \$5 = 5.00
Receipt No.: _____ Check No.: 701
Init: C

FOR BLM USE ONLY

30/4

AFFIDAVIT OF PERFORMANCE OF ANNUAL WORK. Also fill in Items 1 through 9 and the reverse side of this document.

NOTICE OF INTENTION TO HOLD. I intend to hold the claims(s)/site(s) listed on the reverse side of this document for the calendar year 20____. Also fill in Items 1 through 4 and Item 9.

Notices of Intention to Hold are for mill sites and tunnel sites or for mining claims when assessment work has not been done, regardless of whether the annual assessment has been suspended, deferred, or not yet accrued. The filing of a Notice of Intention to Hold shall not relieve the owner of complying with federal and state laws pertaining to the performance of annual assessment work. Notices of Intention to Hold for mill sites or tunnel sites need not be county recorded. For mining claims the form filed with the Bureau of Land Management (BLM) must be identical to the one that was or will be filed with the county.

Evidence of Annual Assessment Work or a Notice of Intention to Hold must be filed each calendar year following the calendar year in which the claim/site was located. All claims listed on a single affidavit must be contiguous.

1. State of Arizona, County of Maricopa ss:

2. I, (Name) Larry Gill

3. Reside at (Address) 8805 West Jefferson

City Peoria, County Maricopa, State AZ Zip 85345

being duly sworn, deposes and says that he/she is a citizen of the United States, more than eighteen years of age, that all of the facts set forth in this affidavit/notice, subject to the provisions and penalties of 18 U.S.C. 1001 pertaining to the filing of false, fictitious, or fraudulent statements with the United States, are true and correct according to the best of my knowledge, information and belief.

4. Owner's name and address (If not shown in Items 1-3 above). Check here if this is a change of address.

Boni Z. Losee, 3923 North Riverwood Dr., Provo, Utah 84604

5. That I am personally acquainted with the mining claim(s). The work and improvements were made by and at the expense of the owner(s) of said claim(s). Said contiguous group of claims, listed on the reverse side of this document, are situated in the Humburg Mining District, Yavapai County, Arizona.

6. That between the dates starting at 12 o'clock noon on September 1, 2001 and ending at 12 o'clock noon on September 1, 2002 at least \$100.00 Dollars worth of work and improvements were done and performed upon said claim(s) or upon one or more of a contiguous group of claims for the benefit of all, or wholly or partly outside of a contiguous group of claims for the benefit of all, not including the location work.

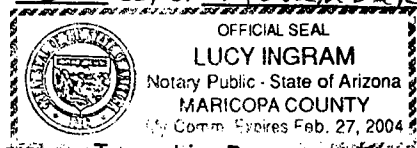
7. That the following persons were employed to perform the work and improvements described herein: Larry Gill

8. That the work and improvements performed were: Road repair, sampling, prospect pits (pick and shovels)

9. Dated: Nov 30 Signature: Larry M Hill

SUBSCRIBED AND SWORN TO before me, a Notary Public, this 30 day of November, 2002

by LARRY M. Hill
 Notary Public Lucy Ingram
 MY COMMISSION EXPIRES 2/27/04




If the claims/sites have consecutive BLM numbers and are in the same Township, Range and Section(s), they may be listed as follows:

Claim/Site Name	Serial Number	Dkt/Pg or Record # of Orig Location Notice	TWN
		Book Page	SHP RNG SEC(S)
Sample 1 - 10	A MC 19640 - 49	Dkt/Pg 1025/1-10 Recording #9106173-82	4N 20W 36 G&SR Meridian
<u>Golden Glint</u>	<u>264708</u>	<u>1900 986</u>	<u>8N 1E, 1W 13, 18</u>

BLM requires a \$5 nonrefundable service charge for each mining claim, mill site or tunnel site payable on or before December 30th (not the 31st). Mail to:

Bureau of Land Management
 222 North Central Avenue
 Phoenix, Arizona 85004-2203
 602-417-9200
 www.az.blm.gov

This form is for the purpose of complying with the laws of the United States Department of the Interior, Bureau of Land Management and the State of Arizona pertaining to assessment work and/or notice of intention to hold. 30 U.S.C. 28, 43 CFR 3833.2, ARS 27-208. Subject to Paperwork Reduction Act and Privacy Act statements available at the BLM AZ State Office. This form is not copyrighted. It may be reproduced without permission.



Return Document to:

A3850-1 (NOV.2001)

Boni Z. Losee
3923 North Riverwood Dr.
Provo, Utah 84604
Telephone: _____

No. of Claims: <u>2</u>	x \$5 = <u>10⁰⁰</u>
Receipt No.: _____	Check No.: <u>701</u>
Init: <u>C</u>	FOR BLM USE ONLY <u>4/4</u>

AFFIDAVIT OF PERFORMANCE OF ANNUAL WORK. Also fill in Items 1 through 9 and the reverse side of this document.

NOTICE OF INTENTION TO HOLD. I intend to hold the claims(s)/site(s) listed on the reverse side of this document for the calendar year 20____. Also fill in Items 1 through 4 and Item 9.

Notices of Intention to Hold are for mill sites and tunnel sites or for mining claims when assessment work has not been done, regardless of whether the annual assessment has been suspended, deferred, or not yet accrued. The filing of a Notice of Intention to Hold shall not relieve the owner of complying with federal and state laws pertaining to the performance of annual assessment work. Notices of Intention to Hold for mill sites or tunnel sites need not be county recorded. For mining claims the form filed with the Bureau of Land Management (BLM) must be identical to the one that was or will be filed with the county.

Evidence of Annual Assessment Work or a Notice of Intention to Hold must be filed each calendar year following the calendar year in which the claim/site was located. All claims listed on a single affidavit must be contiguous.

1. State of Arizona, County of Maricopa ss:
2. I, (Name) Larry Gill
3. Reside at (Address) 8805 West Jefferson
City Peoria, County Maricopa, State AZ Zip 85345

being duly sworn, deposes and says that he/she is a citizen of the United States, more than eighteen years of age, that all of the facts set forth in this affidavit/notice, subject to the provisions and penalties of 18 U.S.C. 1001 pertaining to the filing of false, fictitious, or fraudulent statements with the United States, are true and correct according to the best of my knowledge, information and belief.

4. Owner's name and address (If not shown in Items 1-3 above). Check here if this is a change of address.

Boni Z. Losee, 3923 North Riverwood Dr., Provo, Utah 84604

5. That I am personally acquainted with the mining claim(s). The work and improvements were made by and at the expense of the owner(s) of said claim(s). Said contiguous group of claims, listed on the reverse side of this document, are situated in the Humbug Mining District, Yavapai County, Arizona.

6. That between the dates starting at 12 o'clock noon on September 1, 2001 and ending at 12 o'clock noon on September 1, 2002 at least \$ 200.00 Dollars worth of work and improvements were done and performed upon said claim(s) or upon one or more of a contiguous group of claims for the benefit of all, or wholly or partly outside of a contiguous group of claims for the benefit of all, not including the location work.


7. That the following persons were employed to perform the work and improvements described herein: Larry Gill

8. That the work and improvements performed were: Sampling, mapping, road maintenance

9. Dated: Nov 30 Signature: Larry M. Gill

SUBSCRIBED AND SWORN TO before me, a Notary Public, this 30 day of NOVEMBER, 2002

by LARRY M. GILL
 Notary Public Lucy Ingram
 MY COMMISSION EXPIRES 2/27/04




If the claims/sites have consecutive BLM numbers and are in the same Township, Range and Section(s), they may be listed as follows:

Claim/Site Name	Serial Number	Dkt/Pg or Record # of Orig Location Notice		TWN		
		Book	Page	SHP	RNG	SEC(S)
Sample 1 - 10	A MC 19640 - 49	Dkt/Pg 1025/1-10		4N	20W	36
		Recording #9106173-82		G&SR Meridian		
<u>Angie #4</u>	<u>313113</u>	<u>2333</u>	<u>497</u>	<u>8N</u>	<u>1E</u>	<u>7</u>
<u>Angie #5</u>	<u>313114</u>	<u>2333</u>	<u>499</u>	<u>8N</u>	<u>1E</u>	<u>7</u>

BLM requires a \$5 nonrefundable service charge for each mining claim, mill site or tunnel site payable on or before December 30th (not the 31st). Mail to:

Bureau of Land Management
 222 North Central Avenue
 Phoenix, Arizona 85004-2203
 602-417-9200
 www.az.blm.gov

This form is for the purpose of complying with the laws of the United States Department of the Interior, Bureau of Land Management and the State of Arizona pertaining to assessment work and/or notice of intention to hold. 30 U.S.C. 28, 43 CFR 3833.2, ARS 27-208. Subject to Paperwork Reduction Act and Privacy Act statements available at the BLM AZ State Office. This form is not copyrighted. It may be reproduced without permission.



BLM Date Stamp

United States Department of the Interior
 Bureau of Land Management
 BUSINESS & SUPPORT SVCS DIV
 222 N CENTRAL AVE
 PHOENIX, AZ 85004 -2203
 Phone: (602) 417-9200

Receipt	
No:	613650

Transaction #: 639842	
Date of Transaction: 12/30/2002	
CUSTOMER:	RICHARD D LOSEE 3923 RIVERWOOD DR PROVO,UT 84604

LINE #	QTY	DESCRIPTION	REMARKS	UNIT PRICE	TOTAL
1	1.00	LOCATABLE MINERALS / MINING CLAIMS-NOT NEW-UNADJUD,ONE AUTH NO. ONLY / MINING CLAIM MONEY RECEIVED (455) CASES: AMC313110/\$50.00	POL 2002 (10)	- n/a -	50.00
TOTAL:					\$50.00

PAYMENT INFORMATION			
1	AMOUNT:	\$50.00	POSTMARKED: 12/26/2002
	TYPE:	CHECK	RECEIVED: 12/30/2002
	CHECK NO:	701	
	NAME:	LOSEE, RICHARD D 3923 RIVERWOOD DR PROVO UT 84604	

REMARKS

This receipt was generated by the automated BLM Collections and Billing System and is a paper representation of a portion of the official electronic record contained therein.

UNITED STATES
DEPARTMENT OF THE INTERIOR
BUREAU OF LAND MANAGEMENT

MAINTENANCE FEE WAIVER CERTIFICATION

271
FORM APPROVED
OMB NO. 1004-0114
Expires: December 31, 2002

SEE INSTRUCTIONS ON REVERSE

AMC 264686, 313110

- This small miner waiver is filed for the assessment year beginning at noon on September 1, 2002 and ending at noon on September 1, 03
- The undersigned and all related parties owned ten or fewer mining claims, mill, or tunnel sites located and maintained on Federal lands in the United States of America on September 1, 02
- The undersigned have performed the assessment work **required by law** for each mining claim listed **prior to filing this waiver** and understand that by filing this form; an affidavit of assessment work must be recorded by the December 30th following the filing of this waiver.
- The undersigned understand that if the assessment work obligation has not yet come due under 30 U.S.C. 28 (for those claims in their first assessment year only); a notice of intent to hold reciting this condition must be recorded by the December 30th following the filing of this waiver.
- The undersigned understand that mill and tunnel sites may also be listed upon this waiver and be waived from payment of the maintenance fee; and that a notice of intent to hold for these sites is required to be recorded by the December 30th immediately following the filing of this waiver.
- The undersigned understand and acknowledge that pursuant to 43 U.S.C. 1212 and 18 U.S.C. 1001; the filing or recording of a false, fictitious, or fraudulent document with the Bureau of Land Management may result in a fine of up to \$250,000, a prison term not to exceed five years, or both.
- The mining claims, mill or tunnel sites for which this waiver from payment of the maintenance fees is requested are:

CLAIM OR SITE NAME	BLM RECORDATION SERIAL NUMBER
1. Gold Cliff	AMC 264 705
2. Top Notch	AMC 264 719
3. Top Notch #2	AMC 264 720
4. Cougar #5	AMC 264 702
5. Angie #1	AMC 313 110
6. Angie #2	AMC 313 111
7. Angie #3	AMC 313 112
8. Angie #4	AMC 313 113
9. Angie #5	AMC313 114
10. Golden Glint	AMC 264 708

The owner(s) (claimants) of the above mining claims and sites are:

Boni Z Losee

(Owner's Name - Please Print)

Boni Z Losee
(Owner's Signature)

3923 No. Riverwood Drive

(Street or P.O. Box)

Provo

(City)

Utah

(State)

84604

(Zip Code)

(Owner's Name - Please Print)

(Street or P.O. Box)

(City)

(State)

(Zip Code)

(Owner's Name - Please Print)

(Street or P.O. Box)

(City)

(State)

(Zip Code)

(Owner's Signature)

(Owner's Signature)

RECEIVED
BUREAU OF
LAND MANAGEMENT
2002 AUG 29 A 10:46
ARIZONA
STATE OFFICE
PHOENIX, ARIZONA

(Continued on reverse)

ENTERED IN COMPUTER

9/4/02 MHT

(Owner's Name - Please Print) _____

 (Street or P.O. Box)

(Owner's Name - Please Print) _____

 (Street or P.O. Box)

(Owner's Name - Please Print) _____

 (Street or P.O. Box)

(Owner's Name - Please Print) _____

 (Street or P.O. Box)

(Owner's Signature) _____

(City) _____ (State) _____ (Zip Code) _____

(Owner's Signature) _____

(City) _____ (State) _____ (Zip Code) _____

(Owner's Signature) _____

(City) _____ (State) _____ (Zip Code) _____

(Owner's Signature) _____

(City) _____ (State) _____ (Zip Code) _____

INSTRUCTIONS

1. This certification is made under the provisions of § 1744 of Title 43 and § 28-28k of Title 30 of the United States Code; and the regulations thereunder (43 CFR Part 3830),
2. The claimant(s) must fill in the dates in paragraph 1 for the beginning and ending of the assessment year for which this waiver is sought.
3. The claimant(s) must fill in the date in paragraph 2 for the beginning of the assessment year for which this waiver is sought.
4. All claim and site names and Bureau of Land Management (BLM) serial numbers must be listed for the mining claims, mill sites, and tunnel sites for which the waiver is sought.
5. All owners of the mining claims, mill sites, and tunnel sites and their addresses must be given.
6. This waiver form must be signed by all the claimants or their designated agent, in original form. If an agent is designated, a notarized designation of agent, signed by all of the claimants with proper address given, must be submitted with this waiver.

7. This form must be filed no later than September 1st for the upcoming assessment year in the BLM State Office where the mining claims or sites are recorded, or the waiver cannot be granted by the BLM. (Example: to obtain a waiver for the assessment year 2000, which begins at noon on September 1, 1999, you must qualify for and file for a waiver no later than September 1, 1999 in the proper BLM State Office).
8. For all mining claims which require assessment work, you must record an affidavit of labor on or before the December 30th immediately following the filing of this waiver. For all other mining claims or sites waived, you must record a notice of intent to hold on or before the December 30th immediately following the filing of this waiver.
9. Mill and tunnel sites may also be listed upon this waiver and be waived from payment of the maintenance fee. A notice of intent to hold for these sites is required to be filed by the December 30th following the filing of this waiver.

NOTICE/BURDEN HOURS STATEMENT

The Privacy Act of 1974, as amended, and the regulation in 43 CFR 2.48(d) provide that you be furnished the following information in connection with the information required by this certification of waiver from rental fees.

AUTHORITY: 30 U.S.C. 28-28k; 43 U.S.C. 1201, 1457,1740, and 1744; and 43 CFR 3830.

PRINCIPLE PURPOSE: This information is to be used to verify that the owner(s) (claimants) of a mining claim has complied with 30 U.S.C. 28f and is entitled to perform assessment work in lieu of paying the maintenance fee for the mining claims listed on this form.

ROUTINE USE: (1) Adjudication of the claimant(s) certification of waiver from paying the maintenance fee otherwise required by 30 U.S.C. 28f. (2) Disclosure may be made to appropriate Federal agencies when location is made within the agency's geographic area of responsibility. (3) Information from the record and/or the record will be transferred to the appropriate Federal, State, or local agency, or a member of the public in response to a specific request for pertinent information. (4) Information may also be provided to the Department of Justice or in a proceeding before a court or adjudicative body; or to Federal, State, local or foreign agencies when needed for enforcement of civil or criminal codes or applicable regulations concerning title rights upon the public land.

EFFECT OF NOT PROVIDING INFORMATION: Disclosure of this information is required by 30 U.S.C. 28f and 43 CFR Part 3830 for those qualified claimants wishing to take the small miner waiver allowed. Failure to supply the information required in this form to support the claimants certification of waiver from payment of the otherwise required maintenance fees will result in the waiver being disallowed and the mining claims subject to forfeiture by BLM under 30 U.S.C. 28i.

The Paperwork Reduction Act of 1995 requires us to inform you that: This information is being collected to allow the BLM to determine if you qualify for a waiver from the payment of \$100 per mining claim or site maintenance fee established in 30 U.S.C. 28f and the implementing regulations at 43 CFR 3830. A response to this request is required in accordance with the statute to obtain your benefit.

BLM would like you to know that you do not have to respond to this, or any other, Federal agency-sponsored information collection unless it displays a currently valid OMB control number.

Public reporting burden for this form is estimated to average 8 minutes (0.133 hours) per response, including time to review instructions, gathering and maintaining data, and completing and reviewing the form. Direct comments regarding this burden estimate, or any other aspect of this form to the U.S. Department of the Interior Bureau of Land Management, (1004-6114) Bureau Clearance Officer (WO-636), Mail Stop 401 LS, 1849 C St., N.W., Washington, D.C. 20240.

RECEIVED
 BUREAU OF
 LAND MANAGEMENT
 2002 AUG 29 A 10:46
 ARIZONA
 STATE OFFICE
 PHOENIX, ARIZONA
 FOR OFFICIAL USE ONLY

UNITED STATES
DEPARTMENT OF THE INTERIOR
BUREAU OF LAND MANAGEMENT

272

FORM APPROVED
OMB NO. 1004-0114
Expires: December 31, 2002

MAINTENANCE FEE WAIVER CERTIFICATION

SEE INSTRUCTIONS ON REVERSE

AMC 313110

1. This small miner waiver is filed for the assessment year beginning at noon on September 1, 2002 and ending at noon on September 1, 03
2. The undersigned and all related parties owned ten or fewer mining claims, mill, or tunnel sites located and maintained on Federal lands in the United States of America on September 1, 02
3. The undersigned have performed the assessment work **required by law** for each mining claim listed **prior to filing this waiver** and understand that by filing this form; an affidavit of assessment work must be recorded by the December 30th following the filing of this waiver.
4. The undersigned understand that if the assessment work obligation has not yet come due under 30 U.S.C. 28 (for those claims in their first assessment year only); a notice of intent to hold reciting this condition must be recorded by the December 30th following the filing of this waiver.
5. The undersigned understand that mill and tunnel sites may also be listed upon this waiver and be waived from payment of the maintenance fee; and that a notice of intent to hold for these sites is required to be recorded by the December 30th immediately following the filing of this waiver.
6. The undersigned understand and acknowledge that pursuant to 43 U.S.C. 1212 and 18 U.S.C. 1001; the filing or recording of a false, fictitious, or fraudulent document with the Bureau of Land Management may result in a fine of up to \$250,000, a prison term not to exceed five years, or both.
7. The mining claims, mill or tunnel sites for which this waiver from payment of the maintenance fees is requested are:

CLAIM OR SITE NAME	BLM RECORDATION SERIAL NUMBER
1. Angie #6	AMC 313 115
2. Angie #7	AMC 313 116
3. Angie #8	AMC 313 117
4. Angie #9	AMC 313 118
5. Angie #10	AMC 313 119
6. Angie #11	AMC 313 120
7. Angie # 12	AMC 313 121
8. Angie #13	AMC 313 122
9. Angie #14	AMC 313 123
10. Angie # 15	AMC 313 124

The owner(s) (claimants) of the above mining claims and sites are:

Michael F. Bowden

(Owner's Name - Please Print)

3923 No. Riverwood Drive

(Street or P.O. Box)

Provo

(City)

Utah

(State)

84604

(Zip Code)

Michael F. Bowden
(Owner's Signature)

(Owner's Name - Please Print)

(Street or P.O. Box)

(City)

(State)

(Zip Code)

(Owner's Name - Please Print)

(Street or P.O. Box)

(City)

(State)

(Zip Code)

(Owner's Signature)

(Owner's Signature)

RECEIVED
BUREAU OF
LAND MANAGEMENT
2002 AUG 29 A 10:46
ARIZONA
STATE OFFICE
PHOENIX, ARIZONA

(Continued on reverse)

ENTERED IN COMPUTER

9/4/02 MAF

(Owner's Name - Please Print)	(Owner's Signature)		
(Street or P.O. Box)	(City)	(State)	(Zip Code)
(Owner's Name - Please Print)	(Owner's Signature)		
(Street or P.O. Box)	(City)	(State)	(Zip Code)
(Owner's Name - Please Print)	(Owner's Signature)		
(Street or P.O. Box)	(City)	(State)	(Zip Code)
(Owner's Name - Please Print)	(Owner's Signature)		
(Street or P.O. Box)	(City)	(State)	(Zip Code)

INSTRUCTIONS

- | | |
|--|---|
| <ol style="list-style-type: none"> 1. This certification is made under the provisions of § 1744 of Title 43 and § 28-28k of Title 30 of the United States Code; and the regulations thereunder (43 CFR Part 3830). 2. The claimant(s) must fill in the dates in paragraph 1 for the beginning and ending of the assessment year for which this waiver is sought. 3. The claimant(s) must fill in the date in paragraph 2 for the beginning of the assessment year for which this waiver is sought. 4. All claim and site names and Bureau of Land Management (BLM) serial numbers must be listed for the mining claims, mill sites, and tunnel sites for which the waiver is sought. 5. All owners of the mining claims, mill sites, and tunnel sites and their addresses must be given. 6. This waiver form must be signed by all the claimants or their designated agent, in original form. If an agent is designated, a notarized designation of agent, signed by all of the claimants with proper address given, must be submitted with this waiver. | <ol style="list-style-type: none"> 7. This form must be filed no later than September 1st for the upcoming assessment year in the BLM State Office where the mining claims or sites are recorded, or the waiver cannot be granted by the BLM. (Example: to obtain a waiver for the assessment year 2000, which begins at noon on September 1, 1999, you must qualify for and file for a waiver no later than September 1, 1999 in the proper BLM State Office). 8. For all mining claims which require assessment work, you must record an affidavit of labor on or before the December 30th immediately following the filing of this waiver. For all other mining claims or sites waived, you must record a notice of intent to hold on or before the December 30th immediately following the filing of this waiver. 9. Mill and tunnel sites may also be listed upon this waiver and be waived from payment of the maintenance fee. A notice of intent to hold for these sites is required to be filed by the December 30th following the filing of this waiver. |
|--|---|

NOTICE/BURDEN HOURS STATEMENT

The Privacy Act of 1974, *as amended*, and the regulation in 43 CFR 2.48(d) provide that you be furnished the following information in connection with the information required by this certification of waiver from rental fees.

AUTHORITY: 30 U.S.C. 28-28k; 43 U.S.C. 1201, 1457, 1740, and 1744; and 43 CFR 3830.

PRINCIPLE PURPOSE: This information is to be used to verify that the owner(s) (claimants) of a mining claim has complied with 30 U.S.C. 28f and is entitled to perform assessment work in lieu of paying the maintenance fee for the mining claims listed on this form.

ROUTINE USE: (1) Adjudication of the claimant(s) certification of waiver from paying the maintenance fee otherwise required by 30 U.S.C. 28f. (2) Disclosure may be made to appropriate Federal agencies when location is made within the agency's geographic area of responsibility. (3) Information from the record and/or the record will be transferred to the appropriate Federal, State, or local agency, or a member of the public in response to a specific request for pertinent information. (4) Information may also be provided to the Department of Justice or in a proceeding before a court or adjudicative body; or to Federal, State, local or foreign agencies when needed for enforcement of civil or criminal codes or applicable regulations concerning title rights upon the public land.

EFFECT OF NOT PROVIDING INFORMATION: Disclosure of this information is required by 30 U.S.C. 28f and 43 CFR Part 3830 for those qualified claimants wishing to take the small miner waiver allowed. Failure to supply the information required in this form to support the claimants certification of waiver from payment of the otherwise required maintenance fees will result in the waiver being disallowed and the mining claims subject to forfeiture by BLM under 30 U.S.C. 28i.

The Paperwork Reduction Act of 1995 requires us to inform you that:

This information is being collected to allow the BLM to determine if you qualify for a waiver from the payment of \$100 per mining claim or site maintenance fee established in 30 U.S.C. 28f and the implementing regulations at 43 CFR 3830. A response to this request is required in accordance with the statute to obtain your benefit.

BLM would like you to know that you do not have to respond to this, or any other, Federal agency-sponsored information collection unless it displays a currently valid OMB control number.

Public reporting burden for this form is estimated to average 8 minutes (0.133 hours) per response, including time to review instructions, gathering and maintaining data, and completing and reviewing the form. Direct comments regarding this burden estimate, or any other aspect of this form to the U.S. Department of the Interior Bureau of Land Management, (1004-6114) Bureau Clearance Officer (WO-636), Mail Stop 401 LS, 1849 C St., N.W., Washington, D.C. 20240.

FOR OFFICIAL USE ONLY

RECEIVED
 BUREAU OF
 LAND MANAGEMENT
 ARIZONA
 STATE OFFICE
 DENVER
 AUG 29 A 10:46

Return Document to:

For BLM Use Only

AZ-3850-1 (July 1992)

Boni Z Losee

3923 No. Riverwood Dr.

Provo, Utah 84604

Empty box for BLM Use Only

Telephone # ()-

CHECK ONE

AFFIDAVIT OF PERFORMANCE OF ANNUAL WORK

Also fill in ITEMS 1 through 9 and the reverse side of this document.

NOTICE OF INTENTION TO HOLD

I intend to hold the claim(s) /site(s) listed on the reverse side of this document for the calendar year 20___. Also fill in ITEMS 1 through 4 and ITEM 9.

NOTICES OF INTENTION TO HOLD ARE FOR MILL SITES AND TUNNEL SITES OR FOR MINING CLAIMS WHEN ASSESSMENT WORK HAS NOT BEEN DONE, REGARDLESS OF WHETHER THE ANNUAL ASSESSMENT HAS BEEN SUSPENDED, DEFERRED, OR NOT YET ACCRUED. THE FILING OF A NOTICE OF INTENTION TO HOLD SHALL NOT RELIEVE THE OWNER OF COMPLYING WITH FEDERAL AND STATE LAWS PERTAINING TO THE PERFORMANCE OF ANNUAL ASSESSMENT WORK. NOTICES OF INTENTION TO HOLD FOR MILL SITES OR TUNNEL SITES NEED NOT BE COUNTY RECORDED. FOR MINING CLAIMS THE FORM FILED WITH BLM MUST BE IDENTICAL TO THE ONE THAT WAS OR WILL BE FILED WITH THE COUNTY.

Evidence of Annual Assessment Work or a Notice of Intention to Hold must be filed each calendar year following the calendar year in which the Claim/site was located.

ALL CLAIMS LISTED ON A SINGLE AFFIDAVIT MUST BE CONTIGUOUS.

1. State of CA, County of Sonoma ss:

2. I, (Name) Joe Stocks

3. Reside at (Address) 731 Humboldt St # C

City San Rafael County Sonoma State CA Zip 94901

being duly sworn, deposes and says that he/she is a citizen of the United States, more than eighteen years of age, that all of the facts set forth in this affidavit/notice, subject to the provisions and penalties of 18 USC 1001 pertaining to the filing of false, fictitious, or fraudulent statements with the United States, are true and correct according to the best of my knowledge, information and belief.

4. Owner's Name and Address (If not shown in items 1-3 above) CHECK HERE IF THIS IS A CHANGE OF ADDRESS

Boni Z Losee

3923 No. Riverwood Dr.

Provo, Utah 84604

5. That I am personally acquainted with the mining claim(s). The work and improvements were made by and at the expense of the owner(s) of said claim(s). Said contiguous group of claims, listed on the reverse side of this document, are situated in the Humboldt Mining District, Yavapai County, Arizona

6. That between the dates starting at 12 o'clock noon on September 1, 2000 and ending at 12 o'clock noon on September 1, 2001 at least \$ 300.00 dollars worth of work and improvements were done and performed upon said claim(s) or upon one or more of a contiguous group of claims for the benefit of all, or wholly or partly outside of a contiguous group of claims for the benefit of all, not including the location work.

7. That the following persons were employed to perform the work and improvements described herein: Kevin Dalton,
Joe Stocks

8. That the work and improvements performed were: Access road maintenance, Sampling, mapping


9. Dated 24 DEC 01 Signature [Signature]

SUBSCRIBED AND SWORN TO before me, a Notary Public, this 24th day of December, 2001

by Richard D Losee

Notary Public Lynn Marie Orton

MY COMMISSION EXPIRES 12-26-05



This form is for the purpose of complying with the requirements of the Department of the Interior, Bureau of Land Management and the State of Arizona pertaining to assessment work and/or a notice of intention to hold. 43 CFR 3833.2, ARS 27-208. Subject to Paperwork Reduction Act and Privacy Act statements available at the BLM AZ State Office. The form is not copyrighted. It may be reproduced without restriction.

For BLM Use Only
2001 DEC 27 10:13
ENTERED INTO COMPUTER
TL 2/13/02

If the claims/sites have consecutive BLM #'s and are in the same Township, Range and Section(s) they may be listed as follows:

SAMPLE 1-10 A MC 19640-49 Dkt/Pg # 1025/1-10 (or) 4N 20W 36
 RECORDING # 9106173-82

G&SR Meridian

Dkt/Pg or Recording #
 of ORIGINAL LOCATION
 NOTICE!

CLAIM/SITE NAME	SERIAL NUMBER	Dkt/Pg or Recording # of ORIGINAL LOCATION NOTICE!	TWN SHP	RNG	SEC(S)
		<u>Book</u>			
1. Angie #1	A MC 313310	2333	8N	1E	18
2. Angie #2	A MC 313111	2333	8N	1E	18
3. Angie #3	A MC 313112	2333	8N	1E	18
4.	A MC				
5.	A MC				
6.	A MC				
7.	A MC				
8.	A MC				
9.	A MC				
10.	A MC				
11.	A MC				
12.	A MC				
13.	A MC				
14.	A MC				
15.	A MC				
16.	A MC				
17.	A MC				
18.	A MC				
19.	A MC				
20.	A MC				
21.	A MC				
22.	A MC				
23.	A MC				
24.	A MC				
25.	A MC				
26.	A MC				
27.	A MC				
28.	A MC				
29.	A MC				
30.	A MC				

FILE WITH: Bureau of Land Management, 222 North Central Avenue, Phoenix, Arizona 85004 and the respective county recorder, ON OR BEFORE DECEMBER 30th (NOT THE 31st). BLM REQUIRES A \$5.00 NONREFUNDABLE SERVICE CHARGE FOR EACH MINING CLAIM, MILL SITE OR TUNNEL SITE. ANNUAL FILINGS THAT ARE NOT ACCOMPANIED BY PROPER SERVICE CHARGES WILL BE RETURNED WITHOUT FURTHER ACTION BY BLM.

Return Document to:

Boni Z Losee

For BLM Use Only

AZ-3850-1 (July 1992)

3923 No. Riverwood Dr.

Provo, Utah 84604

10 x 5.00 = \$50.00

TES

Telephone # ()-



AFFIDAVIT OF PERFORMANCE OF ANNUAL WORK

Also fill in ITEMS 1 through 9 and the reverse side of this document.

CHECK ONE



NOTICE OF INTENTION TO HOLD

I intend to hold the claim(s) /site(s) listed on the reverse side of this document for the calendar year 2002. Also fill in ITEMS 1 through 4 and ITEM 9.

NOTICES OF INTENTION TO HOLD ARE FOR MILL SITES AND TUNNEL SITES OR FOR MINING CLAIMS WHEN ASSESSMENT WORK HAS NOT BEEN DONE, REGARDLESS OF WHETHER THE ANNUAL ASSESSMENT HAS BEEN SUSPENDED, DEFERRED, OR NOT YET ACCRUED. THE FILING OF A NOTICE OF INTENTION TO HOLD SHALL NOT RELIEVE THE OWNER OF COMPLYING WITH FEDERAL AND STATE LAWS PERTAINING TO THE PERFORMANCE OF ANNUAL ASSESSMENT WORK. NOTICES OF INTENTION TO HOLD FOR MILL SITES OR TUNNEL SITES NEED NOT BE COUNTY RECORDED. FOR MINING CLAIMS THE FORM FILED WITH BLM MUST BE IDENTICAL TO THE ONE THAT WAS OR WILL BE FILED WITH THE COUNTY.

Evidence of Annual Assessment Work or a Notice of Intention to Hold must be filed each calendar year following the calendar year in which the Claim/site was located.

ALL CLAIMS LISTED ON A SINGLE AFFIDAVIT MUST BE CONTIGUOUS.

1. State of CA, County of Sonoma
2. I, (Name) Joe Stocks SS:
3. Reside at (Address) 737 Humboldt St #C
City Santa Rosa, County CA Sonoma, State CA, Zip 95705

being duly sworn, deposes and says that he/she is a citizen of the United States, more than eighteen years of age, that all of the facts set forth in this affidavit/notice, subject to the provisions and penalties of 18 USC 1001 pertaining to the filing of false, fictitious, or fraudulent statements with the United States, are true and correct according to the best of my knowledge, information and belief.

4. Owner's Name and Address (If not shown in items 1-3 above) CHECK HERE IF THIS IS A CHANGE OF ADDRESS
Boni Z Losee
3923 No. Riverwood Dr.
Provo, Utah 84604

5. That I am personally acquainted with the mining claim(s). The work and improvements were made by and at the expense of the owner(s) of said claim(s). Said contiguous group of claims, listed on the reverse side of this document, are situated in the Humburg Mining District, Yavapai County, Arizona

6. That between the dates starting at 12 o'clock noon on September 1, 2000 and ending at 12 o'clock noon on September 1, 2001 at least \$ 400.00 dollars worth of work and improvements were done and performed upon said claim(s) or upon one or more of a contiguous group of claims for the benefit of all, or wholly or partly outside of a contiguous group of claims for the benefit of all, not including the location work.

7. That the following persons were employed to perform the work and improvements described herein: Kevin Dalton, Joe Stocks

8. That the work and improvements performed were: pack trail repair, sampling, hand mining, mapping

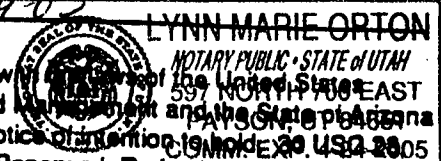
9. Dated 27 Dec 01, Signature [Signature]

SUBSCRIBED AND SWORN TO before me, a Notary Public, this 27th day of December 2001

by Richard D Losee

Notary Public Lynn Marie Orton

MY COMMISSION EXPIRES 4-27-05



This form is for the purpose of complying with the requirements of the United States Department of the Interior, Bureau of Land Management and the State of Arizona pertaining to assessment work and/or a notice of intention to hold. 43 CFR 3833.2, ARS 27-208. Subject to Paperwork Reduction Act and Privacy Act statements available at the BLM AZ State Office. The form is not copyrighted. It may be reproduced without restriction.

For BLM Use Only

2001 DEC 27 1032

ENTERED INTO COMPUTER

TR 2/13/02

If the claims/sites have consecutive BLM #'s and are in the same Township, Range and Section(s) they may be listed as follows:

SAMPLE 1-10 A MC 19640-49 Dkt/Pg # 1025/1-10 (or) 4N 20W 36
 RECORDING # 9106173-82

G&SR Meridian

CLAIM/SITE NAME	SERIAL NUMBER	Dkt/Pg or Recording # of ORIGINAL LOCATION NOTICEI		TWN SHP	RNG	SEC(S)
		Book	Page			
1. Gold Cliff	A MC 264705	1900	980	8N	1E	13, 18
2. Top Notch	A MC 264719	1901	11	8N	1E	18
3. Top Notch #2	A MC 264720	1901	13	8N	1E	18
4. Cougar #5	A MC 264702	1901	45	8N	1E	18
5.	A MC					
6.	A MC					
7.	A MC					
8.	A MC					
9.	A MC					
10.	A MC					
11.	A MC					
12.	A MC					
13.	A MC					
14.	A MC					
15.	A MC					
16.	A MC					
17.	A MC					
18.	A MC					
19.	A MC					
20.	A MC					
21.	A MC					
22.	A MC					
23.	A MC					
24.	A MC					
25.	A MC					
26.	A MC					
27.	A MC					
28.	A MC					
29.	A MC					
30.	A MC					

FILE WITH: Bureau of Land Management, 222 North Central Avenue Phoenix, Arizona 85004 and the respective county recorder, ON OR BEFORE DECEMBER 30th (NOT THE 31st). BLM REQUIRES A \$5.00 NONREFUNDABLE SERVICE CHARGE FOR EACH MINING CLAIM, MILL SITE OR TUNNEL SITE. ANNUAL FILINGS THAT ARE NOT ACCOMPANIED BY PROPER SERVICE CHARGES WILL BE RETURNED WITHOUT FURTHER ACTION BY BLM.

Return Document to:

For BLM Use Only

AZ-3850-1 (July 1992)

Boni Z Losee
3923 No. Riverwood Dr
Provo, Utah 84604

Telephone # ()-

CHECK ONE

AFFIDAVIT OF PERFORMANCE OF ANNUAL WORK

Also fill in ITEMS 1 through 9 and the reverse side of this document.

NOTICE OF INTENTION TO HOLD

I intend to hold the claim(s) /site(s) listed on the reverse side of this document for the calendar year 20. Also fill in ITEMS 1 through 4 and ITEM 9.

NOTICES OF INTENTION TO HOLD ARE FOR MILL SITES AND TUNNEL SITES OR FOR MINING CLAIMS WHEN ASSESSMENT WORK HAS NOT BEEN DONE, REGARDLESS OF WHETHER THE ANNUAL ASSESSMENT HAS BEEN SUSPENDED, DEFERRED, OR NOT YET ACCRUED. THE FILING OF A NOTICE OF INTENTION TO HOLD SHALL NOT RELIEVE THE OWNER OF COMPLYING WITH FEDERAL AND STATE LAWS PERTAINING TO THE PERFORMANCE OF ANNUAL ASSESSMENT WORK. NOTICES OF INTENTION TO HOLD FOR MILL SITES OR TUNNEL SITES NEED NOT BE COUNTY RECORDED. FOR MINING CLAIMS THE FORM FILED WITH BLM MUST BE IDENTICAL TO THE ONE THAT WAS OR WILL BE FILED WITH THE COUNTY.

Evidence of Annual Assessment Work or a Notice of Intention to Hold must be filed each calendar year following the calendar year in which the Claim/site was located.

ALL CLAIMS LISTED ON A SINGLE AFFIDAVIT MUST BE CONTIGUOUS.

1. State of CA County of Sonoma ss:
2. I, (Name) Joe Stocks
3. Reside at (Address) 732 Humboldt St #C City Santa Rosa County Sonoma State CA Zip 95904

being duly sworn, deposes and says that he/she is a citizen of the United States, more than eighteen years of age, that all of the facts set forth in this affidavit/notice, subject to the provisions and penalties of 18 USC 1001 pertaining to the filing of false, fictitious, or fraudulent statements with the United States, are true and correct according to the best of my knowledge, information and belief.

4. Owner's Name and Address (if not shown in items 1-3 above) CHECK HERE IF THIS IS A CHANGE OF ADDRESS

Boni Z Losee
3923 No. Riverwood Dr
Provo, Utah 84604

5. That I am personally acquainted with the mining claim(s). The work and improvements were made by and at the expense of the owner(s) of said claim(s). Said contiguous group of claims, listed on the reverse side of this document, are situated in the Humboldt Mining District, Yavapai County, Arizona

6. That between the dates starting at 12 o'clock noon on September 1, 2000 and ending at 12 o'clock noon on September 1, 2001 at least \$ 100.00 dollars worth of work and improvements were done and performed upon said claim(s) or upon one or more of a contiguous group of claims for the benefit of all, or wholly or partly outside of a contiguous group of claims for the benefit of all, not including the location work.

7. That the following persons were employed to perform the work and improvements described herein: Joe Stocks, Kevin Dalton

8. That the work and improvements performed were: Road repair, sampling, prospect pits (pick and shovels).


9. Dated 24 Dec 01 Signature [Signature]

SUBSCRIBED AND SWORN TO before me, a Notary Public, this 24th day of December 2001

by Richard D Losee

Notary Public Lynn Marie Orton

MY COMMISSION EXPIRES 4-24-05



This form is for the purpose of complying with the provisions of the MINING ACT OF 1920, 30 USC 2201-2205, Department of the Interior, Bureau of Land Management, and the STATE SOVEREIGNTY, NATIONAL ANTI-ANTICLAIM ACT, 43 CFR 3833.2, ARS 27-208. Subject to Paperwork Reduction Act of 1995, statements available at the BLM AZ State Office. The form is not copyrighted. It may be reproduced without restriction.

For BLM Use Only

2001 DEC 27 A 10
NEWSPRINT 1/1
ENTERED INTO COMPUTER
12/21/01

If the claims/sites have consecutive BLM #'s and are in the same Township, Range and Section(s) they may be listed as follows:

SAMPLE 1-10 A MC 19640-49 Dkt/Pg # 1025/1-10 (or) 4N 20W 36
 RECORDING # 9106173-82
 G&SR Meridian

CLAIM/SITE NAME	SERIAL NUMBER	Dkt/Pg or Recording # of ORIGINAL LOCATION NOTICE!		TWN SHP	RNG	SEC(S)
		Book	Page			
1. Golden Glint	A MC 264708	1900	986	8N	1E, 1W	13, 18
2.	A MC					
3.	A MC					
4.	A MC					
5.	A MC					
6.	A MC					
7.	A MC					
8.	A MC					
9.	A MC					
10.	A MC					
11.	A MC					
12.	A MC					
13.	A MC					
14.	A MC					
15.	A MC					
16.	A MC					
17.	A MC					
18.	A MC					
19.	A MC					
20.	A MC					
21.	A MC					
22.	A MC					
23.	A MC					
24.	A MC					
25.	A MC					
26.	A MC					
27.	A MC					
28.	A MC					
29.	A MC					
30.	A MC					

FILE WITH: Bureau of Land Management, 222 North Central Avenue Phoenix, Arizona 85004 and the respective county recorder, ON OR BEFORE DECEMBER 30th (NOT THE 31st). BLM REQUIRES A \$5.00 NONREFUNDABLE SERVICE CHARGE FOR EACH MINING CLAIM, MILL SITE OR TUNNEL SITE. ANNUAL FILINGS THAT ARE NOT ACCOMPANIED BY PROPER SERVICE CHARGES WILL BE RETURNED WITHOUT FURTHER ACTION BY BLM.

Return Document to:

For BLM Use Only

AZ-3850-1 (July 1992)

Boni Z Losee

3923 No. Riverwood Dr.

Provo Utah 84604

Empty box for BLM use only

Telephone # ()-

CHECK ONE

AFFIDAVIT OF PERFORMANCE OF ANNUAL WORK

Also fill in ITEMS 1 through 9 and the reverse side of this document.

NOTICE OF INTENTION TO HOLD

I intend to hold the claim(s) /site(s) listed on the reverse side of this document for the calendar year: 20__ Also fill in ITEMS 1 through 4 and ITEM 9.

NOTICES OF INTENTION TO HOLD ARE FOR MILL SITES AND TUNNEL SITES OR FOR MINING CLAIMS WHEN ASSESSMENT WORK HAS NOT BEEN DONE, REGARDLESS OF WHETHER THE ANNUAL ASSESSMENT HAS BEEN SUSPENDED, DEFERRED, OR NOT YET ACCRUED. THE FILING OF A NOTICE OF INTENTION TO HOLD SHALL NOT RELIEVE THE OWNER OF COMPLYING WITH FEDERAL AND STATE LAWS PERTAINING TO THE PERFORMANCE OF ANNUAL ASSESSMENT WORK. NOTICES OF INTENTION TO HOLD FOR MILL SITES OR TUNNEL SITES NEED NOT BE COUNTY RECORDED. FOR MINING CLAIMS THE FORM FILED WITH BLM MUST BE IDENTICAL TO THE ONE THAT WAS OR WILL BE FILED WITH THE COUNTY.

Evidence of Annual Assessment Work or a Notice of Intention to Hold must be filed each calendar year following the calendar year in which the Claim/site was located.

ALL CLAIMS LISTED ON A SINGLE AFFIDAVIT MUST BE CONTIGUOUS.

- 1. State of CA, County of Sonoma
- 2. I, (Name) Joe Stocks SS:
- 3. Reside at (Address) 731 Humboldt St #C
City Santa Rosa, County Sonoma, State CA, Zip 95909

being duly sworn, deposes and says that he/she is a citizen of the United States, more than eighteen years of age, that all of the facts set forth in this affidavit/notice, subject to the provisions and penalties of 18 USC 1001 pertaining to the filing of false, fictitious, or fraudulent statements with the United States, are true and correct according to the best of my knowledge, information and belief.

4. Owner's Name and Address (if not shown in items 1-3 above) CHECK HERE IF THIS IS A CHANGE OF ADDRESS

Boni Z Losee
3923 No. Riverwood Drive
Provo, Utah 84604

5. That I am personally acquainted with the mining claim(s). The work and improvements were made by and at the expense of the owner(s) of said claim(s). Said contiguous group of claims, listed on the reverse side of this document, are situated in the _____ Mining District, _____ County, Arizona

6. That between the dates starting at 12 o'clock noon on September 1, 2000 and ending at 12 o'clock noon on September 1, 2001 at least \$ 200.00 dollars worth of work and improvements were done and performed upon said claim(s) or upon one or more of a contiguous group of claims for the benefit of all, or wholly or partly outside of a contiguous group of claims for the benefit of all, not including the location work.


7. That the following persons were employed to perform the work and improvements described herein: Kevin Dalton,
Joe, Stocks

8. That the work and improvements performed were: Sampling, Mapping, Road maintenance

9. Dated 24 DEC 01 Signature [Signature]

SUBSCRIBED AND SWORN TO before me, a Notary Public, this 24th day of December, 2001

by Richard D Losee
Notary Public Lynn Marie Orton
MY COMMISSION EXPIRES 4-24-05



This form is for the purpose of complying with the requirements of the Department of the Interior, Bureau of Land Management and the State of Arizona pertaining to assessment work and/or a notice of intention to hold. 30 USC 281, 43 CFR 3833.2, ARS 27-208. Subject to Paperwork Reduction Act and Privacy Act statements available at the BLM AZ State Office. The form is not copyrighted. It may be reproduced without restriction.

For BLM Use Only

2001 DEC 27 AM 11:31

ENTERED INTO COMPUTER

TK 2/13/02

If the claims/sites have consecutive BLM #'s and are in the same Township, Range and Section(s) they may be listed as follows:

SAMPLE 1-10 A MC 19640-49 Dk/Pg # 1025/1-10 (or) 4N 20W 36
 RECORDING # 9106173-82

CLAIM/SITE NAME	SERIAL NUMBER	Dk/Pg or Recording # of ORIGINAL LOCATION NOTICEI		G&SR Meridian		
		Book	Page	TWN SHP	RNG	SEC(S)
1. Angie #4	A MC 313113	2333	497	8N	1E	7
2. Angie #5	A MC 313114	2333	499	8N	1E	7
3.	A MC					
4.	A MC					
5.	A MC					
6.	A MC					
7.	A MC					
8.	A MC					
9.	A MC					
10.	A MC					
11.	A MC					
12.	A MC					
13.	A MC					
14.	A MC					
15.	A MC					
16.	A MC					
17.	A MC					
18.	A MC					
19.	A MC					
20.	A MC					
21.	A MC					
22.	A MC					
23.	A MC					
24.	A MC					
25.	A MC					
26.	A MC					
27.	A MC					
28.	A MC					
29.	A MC					
30.	A MC					

FILE WITH: Bureau of Land Management, 222 North Central Avenue, Phoenix, Arizona 85004, and the respective county recorder, ON OR BEFORE DECEMBER 30th (NOT THE 31st). BLM REQUIRES A \$5.00 NONREFUNDABLE SERVICE CHARGE FOR EACH MINING CLAIM, MILL SITE OR TUNNEL SITE. ANNUAL FILINGS THAT ARE NOT ACCOMPANIED BY PROPER SERVICE CHARGES WILL BE RETURNED WITHOUT FURTHER ACTION BY BLM.

**United States Department of the Interior
Bureau of Land Management
BUSINESS & SUPPORT SVCS DIV
222 N CENTRAL AVE
PHOENIX, AZ 85004 -2203
Phone: (602) 417-9200**

Receipt	
No:	427583

Transaction #: 448578					
Date of Transaction: 01/03/2002					
CUSTOMER:		BONI Z LOSEE 3923 N RIVERWOOD DR PROVO, UT 84604			
LINE #	QTY	COMMODITY / SUBJECT / ACTION / PRODUCT	REMARKS	UNIT PRICE	TOTAL
1	1.00	LOCATABLE MINERALS / MINING CLAIMS-NOT NEW-UNADJUD, ONE AUTH NO. ONLY / MINING CLAIM MONEY RECEIVED (455)	POL 2001 (10)	- n/a -	\$50.00
TOTAL:					\$50.00

PAYMENT INFORMATION			
1	AMOUNT:	\$50.00	POSTMARKED: N/A
	TYPE:	CHECK	RECEIVED: 01/03/2002
	CHECK NO:	289	
	NAME:	LOSEE, RICHARD D 3923 N RIVERWOOD DR PROVO UT 84604	

REMARKS

CASE SERIAL NUMBER INFORMATION		
TRNS #	LINE #	CASES
448578	1	AMC264705/\$50.00

This receipt was generated by the automated BLM Collections and Billings System and is a paper representation of a portion of the official electronic record contained therein.

DEPARTMENT OF THE INTERIOR
BUREAU OF LAND MANAGEMENT
Missing Yearly Attachments for Enter_Year 2002

AMC 313110

LOSEE BONI Z
3923 N RIVERWOOD DR
PROVO, UT 84604

Lead File Number - AMC313110;

<u>Serial Number</u>	<u>Mc Claim Nm</u>	<u>Last Assess Yr</u>
AMC313110	ANGIE 1	2001

Amc 313110

Closed 12/30/01

AM

No Pol for "2001"

**DEPARTMENT OF THE INTERIOR
BUREAU OF LAND MANAGEMENT**

MINING CLAIMS

(LIVE) Serial Register Page

RunDate/Time: 05/13/02 01:31 PM

Page 1 of 3

01 05-10-1872;017STAT0091;30USC26,28,34
Case Type 384101: LODE CLAIM
Claim Name: ANGIE 1
Commodity :
Case Disposition: ACTIVE

**Serial Number
AMC313110**

Name & Address	Int Rel	% Interest
LOSEE BONI Z 3923 N RIVERWOOD DR PROVO, UT 84604	OWNER	0.000000

Mer Twp	Rng	Sec	Quadrant	District/Resource	County
14	0080N	0010E	018	NE	PHOENIX FIELD OFFICE YAVAPAI

Act Date	Code	Action	Action Remarks	Receipt Number
02/21/1991	403	LOCATION DATE		
04/02/1991	395	RECORDATION NOTICE RECD		
08/27/2001	483	SMALL MINER CERT FILED	2002	
08/09/2000	483	SMALL MINER CERT FILED	2001	
12/26/2000	480	EVID OF ASSMT FILED	2000	238929
08/19/1999	483	SMALL MINER CERT FILED	2000	
12/17/1999	480	EVID OF ASSMT FILED	1999	
08/26/1998	483	SMALL MINER CERT FILED	1999	
12/24/1998	480	EVID OF ASSMT FILED	1998	
08/22/1997	483	SMALL MINER CERT FILED	1998	
08/22/1997	480	EVID OF ASSMT FILED	1997	
08/27/1996	483	SMALL MINER CERT FILED	1997	
12/23/1996	480	EVID OF ASSMT FILED	1996	
08/31/1995	483	SMALL MINER CERT FILED	1996	
12/14/1995	480	EVID OF ASSMT FILED	1995	
08/31/1994	483	SMALL MINER CERT FILED	1995	
11/08/1994	480	EVID OF ASSMT FILED	1994	
08/31/1993	483	SMALL MINER CERT FILED	1994	
12/27/1993	480	EVID OF ASSMT FILED	1993	
08/31/1993	483	SMALL MINER CERT FILED	1993	
11/17/1992	480	EVID OF ASSMT FILED	1992	
12/20/1999	113	ADDITIONAL INFO RECEIVED	RECEIPT 46769	
12/28/1998	113	ADDITIONAL INFO RECEIVED	RECEIPT 2443893	
08/22/1997	113	ADDITIONAL INFO RECEIVED	RECEIPT 2372504	
12/23/1996	113	ADDITIONAL INFO RECEIVED	RECEIPT 2296311	
12/14/1995	113	ADDITIONAL INFO RECEIVED	RECEIPT 1976014	
11/08/1994	113	ADDITIONAL INFO RECEIVED	RECEIPT 2103180	
08/31/1993	396	TRF OF INTEREST FILED	LOSEE RICHARD D	
03/26/1993	974	AUTOMATED RECORD VERIF		
04/02/1991	501	ACCT ADV IN LEAD FILE	AMC313110;	
04/02/1991	669	LAND STATUS CHECKED		
02/22/1991	404	COUNTY RECORDATION	0;2333;0491	

No. "2001" Evidence of Assmt files

Line Nr Remarks



United States Department of the Interior

BUREAU OF LAND MANAGEMENT

Arizona State Office
222 North Central Avenue
Phoenix, AZ 85004-2203

In reply refer to:

3800 (957) DDM
AMC 313110

MAY 15 2002

CERTIFIED MAIL - RETURN RECEIPT REQUESTED

DECISION

Mining Claimant(s)	:	Mining Claim(s)
as Shown on the	:	
Enclosed Sheet(s)	:	

Mining Claims Declared Forfeited

The mining claims listed on the attached sheet have been declared forfeited for failure to file the required affidavit of labor.

The required small miner's maintenance fee waiver certification was timely received on or before September 1, 2001.

Pursuant to regulations found at 43 CFR 3833.1-7 and 3833.2, an affidavit of labor must have been filed on or before December 30, 2001, along with a \$5 service charge per claim. Failure to timely file this affidavit and fee constitutes a forfeiture of the claim(s) (43 CFR 3833.4 (a) (1)).

Our records do not show receipt of a 2001 affidavit of labor for the mining claim(s) listed on the enclosed sheet(s), and therefore the claims are declared forfeited.

You are required to reclaim all areas disturbed by your activities on lands encompassed by your mining claim(s) and/or site(s). After you complete the reclamation, you must notify the authorized officer of the appropriate surface managing agency so that the authorized officer may conduct a final site inspection and determine whether you may be released from liability. If you fail to reclaim the land to the satisfaction of the authorized officer, the surface management agency may cite you for noncompliance under its surface management regulations.

For land administered by the BLM, if you fail to reclaim the land to the satisfaction of the authorized officer as required in 43 CFR Subpart 3809, BLM will issue an order of noncompliance under 43 CFR 3809.601(a). If you fail to comply with the noncompliance order, BLM may take further action under 43 CFR 3809.604. Failure to conduct reclamation is a prohibited act that may subject you to criminal penalties. See 43 CFR 3809.605(h) and 43 CFR 3809.700.

SENDER: COMPLETE THIS SECTION

- Complete items 1, 2, and 3. Also complete item 4 if Restricted Delivery is desired.
- Print your name and address on the reverse, so that we can return the card to you.
- Attach this card to the back of the mailpiece, or on the front if space permits.

1. Article Addressed to:

Boni Z Losee
3923 N Riverwood Dr
Provo, UT 84604
 (957)DDM AMC 313110 (29)

2. Article Number (

7000 1670 0000 9171 0962

COMPLETE THIS SECTION ON DELIVERY

A. Received by (Please Print Clearly) B. Date of Delivery

17 MAY 2002

C. Signature

X *John B. Losee*

 Agent AddresseeD. Is delivery address different from item 1? YesIf YES, enter delivery address below: No


3. Service Type

 Certified Mail Express Mail Registered Return Receipt for Merchandise Insured Mail C.O.D.

4. Restricted Delivery? (Extra Fee)

 Yes

UNITED STATES POSTAL SERVICE



First-Class Mail
Postage & Fees Paid
USPS
Permit No. G-10

• Sender: Please print your name, address, and ZIP+4 in this box •

RECEIVED

BUREAU OF

LAND MANAGEMENT

BUREAU OF LAND MANAGEMENT
ARIZONA STATE OFFICE
222 NORTH CENTRAL AVENUE
PHOENIX, AZ 85004

2002 MAY 23 A 9:16

ARIZONA
STATE OFFICE
PHOENIX, ARIZONA

957

004/2203



If your occupancy has been terminated and you fail to remove structures, material, equipment, and any personal property in accordance with the regulations in 43 CFR 3715.5-1, BLM may dispose of the property. In accordance with 43 CFR 3715.5-2, you will remain liable for the costs BLM incurs in removing and disposing of the property.

This decision may be appealed to the Interior Board of Land Appeals, Office of the Secretary, in accordance with the regulations contained in 43 CFR, Part 4 and the enclosed Form 1842-1. If an appeal is taken, your notice of appeal must be filed in this office (at the above address) within 30 days from receipt of this decision. The appellant has the burden of showing that the decision appealed from is in error.

If you wish to file a petition pursuant to regulation 43 CFR 4.21 (58 FR 4939, January 19, 1993) or 43 CFR 2804.1 for a stay of the effectiveness of this decision during the time that your appeal is being reviewed by the Board, the petition for a stay must accompany your notice of appeal. A petition for a stay is required to show sufficient justification based on the standards listed below. Copies of the notice of appeal and petition for a stay **must** also be submitted to each party named in this decision and to the Interior Board of Land Appeals and to the appropriate Office of the Solicitor (see 43 CFR 4.413) at the same time the original documents are filed with this office. If you request a stay, you have the burden of proof to demonstrate that a stay should be granted.


Standards for Obtaining a Stay

Except as otherwise provided by law or other pertinent regulation, a petition for a stay of a decision pending appeal shall show sufficient justification based on the following standards:

- (1) The relative harm to the parties if the stay is granted or denied,
- (2) The likelihood of the appellant's success on the merits,
- (3) The likelihood of immediate and irreparable harm if the stay is not granted, and
- (4) Whether the public interest favors granting the stay.

If no appeal, or noncompliance, with the above occurs, this decision constitutes final administrative action of this Department as it affects the mining claims. No appeal, protest or petition for reconsideration will be entertained from this decision after the appeal period has expired.

Please include your AMC serial number(s) on all correspondence. If additional information is required, please call Dorie Morrison at (602) 417-9355.


Ivy J. Garcia
Group Administrator
Lands and Minerals Adjudication

Enclosure

Receipt No. 487620

LEAD FILE #'S _____

Trans No. 448011

AMC 313110

AMC Number	Code	Amount
313115-313124	480	50.00
TOTAL:	480	\$50.00

AMC Number	Code	Amount
TOTAL:		\$

Date of Doc 12/27/01

Date Entered: 2/13/02RK

Date of Rec't 1/3/02

Date Verified: 3/22/02 RE

Amount Rec'd 50.00

Sent to Accts: 3/22/02 RE

Amount Earned \$50.00

Date Earned: _____

- 480 POL
- 481 NOI
- 482 MAINT
- 396 TRANS
- 635 AMEND

NOTES:

United States Department of the Interior
Bureau of Land Management
 BUSINESS & SUPPORT SVCS DIV
 222 N CENTRAL AVE
 PHOENIX, AZ 85004 -2203
 Phone: (602) 417-9200

Receipt	
No:	427620

Transaction #: 448611
Date of Transaction: 01/03/2002

CUSTOMER: MICHAEL F BOWDEN
 3923 N RIVERWOOD DR
 PROVO, UT 84604

LINE #	QTY	COMMODITY / SUBJECT / ACTION / PRODUCT	REMARKS	UNIT PRICE	TOTAL
1	1.00	LOCATABLE MINERALS / MINING CLAIMS-NOT NEW-UNADJUD, ONE AUTH NO. ONLY / MINING CLAIM MONEY RECEIVED (455)	POL 2001 (10)	- n/a -	\$50.00
TOTAL:					\$50.00

PAYMENT INFORMATION

1	AMOUNT:	\$50.00	POSTMARKED:	N/A
	TYPE:	CHECK	RECEIVED:	01/03/2002
	CHECK NO:	291		
	NAME:	LOSEE, RICHARD D 3923 N RIVERWOOD DR PROVO UT 84604		

REMARKS

CASE SERIAL NUMBER INFORMATION

TRNS #	LINE #	CASES
448611	1	AMC313115/\$50.00

This receipt was generated by the automated BLM Collections and Billings System and is a paper representation of a portion of the official electronic record contained therein.

Return Document to:

For BLM Use Only

AZ-3850-1 (July 1992)

Michael F Bowden

3923 No. Riverwood Dr.

Provo, Utah 84604

10 x 5.00 = \$ 10.00
TJB

Telephone # ()-

AFFIDAVIT OF PERFORMANCE OF ANNUAL WORK
 Also fill in ITEMS 1 through 9 and the reverse side of this document.

NOTICE OF INTENTION TO HOLD
 I intend to hold the claim(s) /site(s) listed on the reverse side of this document for the calendar year _____. Also fill in ITEMS 1 through 4 and ITEM 9.

CHECK ONE

NOTICES OF INTENTION TO HOLD ARE FOR MILL SITES AND TUNNEL SITES OR FOR MINING CLAIMS WHEN ASSESSMENT WORK HAS NOT BEEN DONE, REGARDLESS OF WHETHER THE ANNUAL ASSESSMENT HAS BEEN SUSPENDED, DEFERRED, OR NOT YET ACCRUED. THE FILING OF A NOTICE OF INTENTION TO HOLD SHALL NOT RELIEVE THE OWNER OF COMPLYING WITH FEDERAL AND STATE LAWS PERTAINING TO THE PERFORMANCE OF ANNUAL ASSESSMENT WORK. NOTICES OF INTENTION TO HOLD FOR MILL SITES OR TUNNEL SITES NEED NOT BE COUNTY RECORDED. FOR MINING CLAIMS THE FORM FILED WITH BLM MUST BE IDENTICAL TO THE ONE THAT WAS OR WILL BE FILED WITH THE COUNTY.

Evidence of Annual Assessment Work or a Notice of Intention to Hold must be filed each calendar year following the calendar year in which the Claim/site was located.
 ALL CLAIMS LISTED ON A SINGLE AFFIDAVIT MUST BE CONTIGUOUS.

1. State of CA, County of Sonoma
 2. I, (Name) Joe Stocks SS:
 3. Reside at (Address) 731 Humboldt St #C
 City Santa Rosa County Sonoma State CA Zip 95509

being duly sworn, deposes and says that he/she is a citizen of the United States, more than eighteen years of age, that all of the facts set forth in this affidavit/notice, subject to the provisions and penalties of 18 USC 1001 pertaining to the filing of false, fictitious, or fraudulent statements with the United States, are true and correct according to the best of my knowledge, information and belief.

4. Owner's Name and Address (if not shown in items 1-3 above) CHECK HERE IF THIS IS A CHANGE OF ADDRESS
Michael F. Bowden
3923 No. Riverwood Dr.
Provo, Utah 84604


5. That I am personally acquainted with the mining claim(s). The work and improvements were made by and at the expense of the owner(s) of said claim(s). Said contiguous group of claims, listed on the reverse side of this document, are situated in the Humbuc Mining District, Yavapai County, Arizona

6. That between the dates starting at 12 o'clock noon on September 1, 2000 and ending at 12 o'clock noon on September 1, 2001 at least \$ 1000.00 dollars worth of work and improvements were done and performed upon said claim(s) or upon one or more of a contiguous group of claims for the benefit of all, or wholly or partly outside of a contiguous group of claims for the benefit of all, not including the location work.

7. That the following persons were employed to perform the work and improvements described herein:
Kevin Dalton, Joe Stocks.

8. That the work and improvements performed were: Mapping, sampling, road maintenance

9. Dated 24 Dec 01 Signature [Signature]
 SUBSCRIBED AND SWORN TO before me, a Notary Public, this 24th day of December, 2001
 by Richard D Rosee
 Notary Public Lynn Marie Dorton
 MY COMMISSION EXPIRES 4-24-05



For BLM Use Only
 2001 DEC 27 A
 ENTERED INTO COMPUTER
 TK 2/13/02

This form is for the purpose of complying with the requirements of the United States Department of the Interior, Bureau of Land Management and the State of Arizona pertaining to assessment work and/or a notice of intention to hold. 30 USC 28, 43 CFR 3833.2, ARS 27-208. Subject to Paperwork Reduction Act and Privacy Act statements available at the BLM AZ State Office. The form is not copyrighted. It may be reproduced without restriction.

If the claims/sites have consecutive BLM #'s and are in the same Township, Range and Section(s) they may be listed as follows:

SAMPLE 1-10 A MC 19640-49 Dkt/Pg # 1025/1-10 (or) 4N 20W 36
 RECORDING # 9106173-82

CLAIM/SITE NAME	SERIAL NUMBER	Dkt/Pg or Recording # of ORIGINAL LOCATION NOTICE		G&SR Meridian		
		Book	Page	TWN SHP	RNG	SEC(S)
1. Angie #6	A MC 313115	2333	501	8N	1E	7
2. Angie #7	A MC 313116	2333	503	8N	1E	7
3. Angie #8	A MC 313117	2333	505	8N	1E	7
4. Angie #9	A MC 313118	2333	507	8N	1E	7
5. Angie #10	A MC 313119	2333	509	8N	1E	7
6. Angie #11	A MC 313120	2333	511	8N	1E	7
7. Angie #12	A MC 313121	2333	513	8N	1E	7
8. Angie #13	A MC 313122	2333	515	8N	1E	7
9. Angie #14	A MC 313123	2333	517	8N	1E	7
10. Angie #15	A MC 313124	2333	519	8N	1E	7
11.	A MC					
12.	A MC					
13.	A MC					
14.	A MC					
15.	A MC					
16.	A MC					
17.	A MC					
18.	A MC					
19.	A MC					
20.	A MC					
21.	A MC					
22.	A MC					
23.	A MC					
24.	A MC					
25.	A MC					
26.	A MC					
27.	A MC					
28.	A MC					
29.	A MC					
30.	A MC					

FILE WITH: Bureau of Land Management, 222 North Central Avenue, Phoenix, Arizona 85004; and the respective county recorder, **ON OR BEFORE DECEMBER 30th (NOT THE 31st).** **BLM REQUIRES A \$5.00 NONREFUNDABLE SERVICE CHARGE FOR EACH MINING CLAIM, MILL SITE OR TUNNEL SITE.** ANNUAL FILINGS THAT ARE NOT ACCOMPANIED BY PROPER SERVICE CHARGES WILL BE RETURNED WITHOUT FURTHER ACTION BY BLM.

UNITED STATES
DEPARTMENT OF THE INTERIOR
BUREAU OF LAND MANAGEMENT

FORM APPROVED
OMB NO. 1004-0114
Expires: March 31, 1997
4170

MAINTENANCE FEE PAYMENT WAIVER CERTIFICATION

This small miner waiver is filed to hold the claims/sites listed below for the assessment year beginning at noon on the first September 1 following the official filing of this form with BLM.

The undersigned owner(s) of the mining claims/sites listed below hereby certify under penalty of 18 U.S.C. 1001 and 43 U.S.C. 1212 that:

I/We control, or will control, ten or fewer mining claims/sites located and maintained on Federal land in the United States of America on the August 31 that is one day before the beginning of the assessment year indicated in line one above.

I/We have/will performed/perform assessment work upon the claims listed below for the current assessment year as of the August 31 indicated in line three above. This work meets the requirements of the General Mining Law of 1872, as amended; the Act of August 10, 1993; and the regulations at 43 CFR 3833 and 3850. Such work will be described on our affidavit of labor.

AMC 313110

The mining claims and sites for which the above waiver from payment of the maintenance fees is made are:

CLAIM NAME	BLM RECORDATION SERIAL NUMBER
1. Angie #6	AMC 313 115
2. Angie #7	AMC 313 116
3. Angie #8	AMC 313 117
4. Angie #9	AMC 313 118
5. Angie #10	AMC 313 119
6. Angie #11	AMC 313 120
7. Angie #12	AMC 313 121
8. Angie #13	AMC 313 122
9. Angie #14	AMC 313 123
10. Angie #15	AMC 313 124

All owner(s) of the above mining claims and sites are filing for this waiver.

I/We understand and acknowledge that pursuant to 43 U.S.C. 1212 and 18 U.S.C. 1001, the filing of a false, fictitious, or fraudulent document with the Bureau of Land Management may result in a fine of up to \$10,000, a prison term not to exceed five years or both.

Michael F. Bowden _____ *Michael F. Bowden* _____
 (Owner's Name - Please Print) (Owner's Signature)
 3923 No. Riverwood Drive _____ Provo _____ Utah _____ 84604 _____
 (Street or P.O. Box) (City) (State) (Zip Code)

 (Owner's Name - Please Print) (Owner's Signature)

 (Street or P.O. Box) (City) (State) (Zip Code)

 (Owner's Name - Please Print) (Owner's Signature)

 (Street or P.O. Box) (City) (State) (Zip Code)

 (Owner's Name - Please Print) (Owner's Signature)

 (Street or P.O. Box) (City) (State) (Zip Code)

PHOENIX, ARIZONA
STATE OFFICE
ARIZONA

2001 AUG 27 10:06

LAND MANAGEMENT
BUREAU OF

ENTERED IN COMPUTER

11/21/2001

UNITED STATES
DEPARTMENT OF THE INTERIOR
BUREAU OF LAND MANAGEMENT

MAINTENANCE FEE PAYMENT WAIVER CERTIFICATION

FORM APPROVED
OMB NO. 1004-0114
Expires: March 31, 1997

414
414

This small miner waiver is filed to hold the claims/sites listed below for the assessment year beginning at noon on the first September 1 following the official filing of this form with BLM.

The undersigned owner(s) of the mining claims/sites listed below hereby certify under penalty of 18 U.S.C. 1001 and 43 U.S.C. 1212 that:

I/We control, or will control, ten or fewer mining claims/sites located and maintained on Federal land in the United States of America on the August 31 that is one day before the beginning of the assessment year indicated in line one above.

I/We have/will performed/perform assessment work upon the claims listed below for the current assessment year as of the August 31 indicated in line three above. This work meets the requirements of the General Mining Law of 1872, as amended; the Act of August 10, 1993; and the regulations at 43 CFR 3833 and 3850. Such work will be described on our affidavit of labor.

264680 313110

The mining claims and sites for which the above waiver from payment of the maintenance fees is made are:

CLAIM NAME	BLM RECORDATION SERIAL NUMBER
1. Gold Cliff	AMC 264 705
2. Top Notch	AMC 264 719
3. Top Notch #2	AMC 264 720
4. Cougar #5	AMC 264 702
5. Angie #1	AMC 313 110
6. Angie #2	AMC 313 111
7. Angie #3	AMC 313 112
8. Angie #4	AMC 313 113
9. Angie #5	AMC 313 114
10. Golden Glint	AMC 264 708

All owner(s) of the above mining claims and sites are filing for this waiver.

I/We understand and acknowledge that pursuant to 43 U.S.C. 1212 and 18 U.S.C. 1001, the filing of a false, fictitious, or fraudulent document with the Bureau of Land Management may result in a fine of up to \$10,000, a prison term not to exceed five years, or both.

Boni Z Losee

(Owner's Name - Please Print)

Boni Z Losee
(Owner's Signature)

3923

N. Riverwood Drive

(Street or P.O. Box)

Provo

(City)

Utah

(State)

84604

(Zip Code)

(Owner's Name - Please Print)

(Street or P.O. Box)

(City)

(State)

(Zip Code)

(Owner's Name - Please Print)

(Street or P.O. Box)

(City)

(State)

(Zip Code)

(Owner's Name - Please Print)

(Street or P.O. Box)

(City)

(State)

(Zip Code)

ENTERED IN COMPUTER

10/30/01

Return Document to:

Boni Z Losee

3923 No. Riverwood Dr.
Provo, Utah 84604

For BLM Use Only

AZ-3850-1 (July 1992)

4 claims = \$70

Telephone # ()-

CHECK ONE

AFFIDAVIT OF PERFORMANCE OF ANNUAL WORK

Also fill in ITEMS 1 through 9 and the reverse side of this document.

NOTICE OF INTENTION TO HOLD

I intend to hold the claim(s) /site(s) listed on the reverse side of this document for the calendar year 20. Also fill in ITEMS 1 through 4 and ITEM 9.

NOTICES OF INTENTION TO HOLD ARE FOR MILL SITES AND TUNNEL SITES OR FOR MINING CLAIMS WHEN ASSESSMENT WORK HAS NOT BEEN DONE, REGARDLESS OF WHETHER THE ANNUAL ASSESSMENT HAS BEEN SUSPENDED, DEFERRED, OR NOT YET ACCRUED. THE FILING OF A NOTICE OF INTENTION TO HOLD SHALL NOT RELIEVE THE OWNER OF COMPLYING WITH FEDERAL AND STATE LAWS PERTAINING TO THE PERFORMANCE OF ANNUAL ASSESSMENT WORK. NOTICES OF INTENTION TO HOLD FOR MILL SITES OR TUNNEL SITES NEED NOT BE COUNTY RECORDED. FOR MINING CLAIMS THE FORM FILED WITH BLM MUST BE IDENTICAL TO THE ONE THAT WAS OR WILL BE FILED WITH THE COUNTY.

Evidence of Annual Assessment Work or a Notice of Intention to Hold must be filed each calendar year following the calendar year in which the Claim/site was located.

ALL CLAIMS LISTED ON A SINGLE AFFIDAVIT MUST BE CONTIGUOUS.

1. State of UTAH, County of UTAH SS:
2. I, (Name) RICHARD Z. LOSEE
3. Reside at (Address) 3923 N. RIVERWOOD DR.
City PROVO, County UTAH, State UTAH, Zip 84604

being duly sworn, deposes and says that he/she is a citizen of the United States, more than eighteen years of age, that all of the facts set forth in this affidavit/notice, subject to the provisions and penalties of 18 USC 1001 pertaining to the filing of false, fictitious, or fraudulent statements with the United States, are true and correct according to the best of my knowledge, information and belief.

4. Owner's Name and Address (if not shown in items 1-3 above) CHECK HERE IF THIS IS A CHANGE OF ADDRESS
Boni Z Losee
3923 No. Riverwood Drive
Provo, Utah 84604

5. That I am personally acquainted with the mining claim(s). The work and improvements were made by and at the expense of the owner(s) of said claim(s). Said contiguous group of claims, listed on the reverse side of this document, are situated in the Humburg Mining District, Yavapai County, Arizona

6. That between the dates starting at 12 o'clock noon on September 1, 1999 and ending at 12 o'clock noon on September 1, 2000 at least \$ 400.00 dollars worth of work and improvements were done and performed upon said claim(s) or upon one or more of a contiguous group of claims for the benefit of all, or wholly or partly outside of a contiguous group of claims for the benefit of all, not including the location work.

7. That the following persons were employed to perform the work and improvements described herein: MIKE HILL
Kevin Dalton, Joe Stocks

8. That the work and improvements performed were: pack trail repair, sampling, hand mining, mapping

9. Dated Dec 22, 2000 Signature [Signature]
SUBSCRIBED AND SWORN TO before me, a Notary Public, this 22nd day of December 2000
by Richard Z. Losee

Notary Public Lynn Marie Orton
MY COMMISSION EXPIRES 2-2-2001

LYNN MARIE ORTON
NOTARY PUBLIC - STATE OF UTAH
597 NORTH 700 EAST
PAYSON, UT 84651
COMM. EXP. 2-28-2001

For BLM Use Only
RECEIVED
BLM
ARIZONA STATE OFFICE
DEC 26 12 29 PM '00
VERIFIED

This form is for the purpose of complying with the laws of the United States Department of the Interior, Bureau of Land Management and the State of Arizona pertaining to assessment work and/or a notice of intention to hold. 30 USC 28, 43 CFR 3833.2, ARS 27-208. Subject to Paperwork Reduction Act and Privacy Act statements available at the BLM AZ State Office. The form is copyrighted. It may be reproduced without restriction.

ENTERED INTO COMPUTER
08 JAN 2001

If the claims/sites have consecutive BLM #'s and are in the same Township, Range and Section(s) they may be listed as follows:

SAMPLE 1-10 A MC 19640-49 Dkt/Pg # 1025/1-10 (or) 4N 20W 36
 RECORDING # 9106173-82

G&SR Meridian

CLAIM/SITE NAME	SERIAL NUMBER	Dkt/Pg or Recording # of ORIGINAL LOCATION NOTICEI		TWN SHP	RNG	SEC(S)
		Book	Page			
1. Gold Cliff	A MC 264705	1900	980	8N	1E	13,18
2. Top Notch	A MC 264719	1901	11	8N	1E	18
3. Top Notch #2	A MC 264720	1901	13	8N	1E	18
4. Cougar #5	A MC 264702	1901	45	8N	1E	18
5.	A MC					
6.	A MC					
7.	A MC					
8.	A MC					
9.	A MC					
10.	A MC					
11.	A MC					
12.	A MC					
13.	A MC					
14.	A MC					
15.	A MC					
16.	A MC					
17.	A MC					
18.	A MC					
19.	A MC					
20.	A MC					
21.	A MC					
22.	A MC					
23.	A MC					
24.	A MC					
25.	A MC					
26.	A MC					
27.	A MC					
28.	A MC					
29.	A MC					
30.	A MC					

FILE WITH: Bureau of Land Management, 222 North Central Avenue Phoenix, Arizona 85004 and the respective county recorder, ON OR BEFORE DECEMBER 30th (NOT THE 31st). BLM REQUIRES A \$5.00 NONREFUNDABLE SERVICE CHARGE FOR EACH MINING CLAIM, MILL SITE OR TUNNEL SITE. ANNUAL FILINGS THAT ARE NOT ACCOMPANIED BY PROPER SERVICE CHARGES WILL BE RETURNED WITHOUT FURTHER ACTION BY BLM.

Return Document to:

Boni Z Losee

For BLM Use Only

AZ-3850-1 (July 1992)

3923 No. Riverwood Dr.
Provo, Utah 84604

3 claims = \$15

Telephone # ()-

CHECK ONE

AFFIDAVIT OF PERFORMANCE OF ANNUAL WORK

Also fill in ITEMS 1 through 9 and the reverse side of this document.

NOTICE OF INTENTION TO HOLD

I intend to hold the claim(s) /site(s) listed on the reverse side of this document for the calendar year 20___. Also fill in ITEMS 1 through 4 and ITEM 9.

NOTICES OF INTENTION TO HOLD ARE FOR MILL SITES AND TUNNEL SITES OR FOR MINING CLAIMS WHEN ASSESSMENT WORK HAS NOT BEEN DONE, REGARDLESS OF WHETHER THE ANNUAL ASSESSMENT HAS BEEN SUSPENDED, DEFERRED, OR NOT YET ACCRUED. THE FILING OF A NOTICE OF INTENTION TO HOLD SHALL NOT RELIEVE THE OWNER OF COMPLYING WITH FEDERAL AND STATE LAWS PERTAINING TO THE PERFORMANCE OF ANNUAL ASSESSMENT WORK. NOTICES OF INTENTION TO HOLD FOR MILL SITES OR TUNNEL SITES NEED NOT BE COUNTY RECORDED. FOR MINING CLAIMS THE FORM FILED WITH BLM MUST BE IDENTICAL TO THE ONE THAT WAS OR WILL BE FILED WITH THE COUNTY.

Evidence of Annual Assessment Work or a Notice of Intention to Hold must be filed each calendar year following the calendar year in which the Claim/site was located.

ALL CLAIMS LISTED ON A SINGLE AFFIDAVIT MUST BE CONTIGUOUS.

1. State of UTAH, County of UTAH ss:
 2. I, (Name) RICHARD P. LOSEE
 3. Reside at (Address) 3923 N RIVERWOOD DR
Provo City, UTAH County, UTAH State, 84604 Zip

being duly sworn, deposes and says that he/she is a citizen of the United States, more than eighteen years of age, that all of the facts set forth in this affidavit/notice, subject to the provisions and penalties of 18 USC 1001 pertaining to the filing of false, fictitious, or fraudulent statements with the United States, are true and correct according to the best of my knowledge, information and belief.

4. Owner's Name and Address (If not shown in items 1-3 above) CHECK HERE IF THIS IS A CHANGE OF ADDRESS
Boni Z Losee
3923 No. Riverwood Drive
Provo, Utah 84604

5. That I am personally acquainted with the mining claim(s). The work and improvements were made by and at the expense of the owner(s) of said claim(s). Said contiguous group of claims, listed on the reverse side of this document, are situated in the Humbuc Mining District, Yavapai County, Arizona

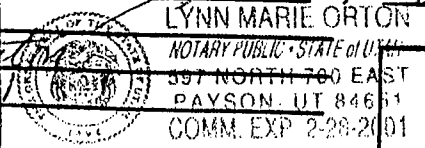
6. That between the dates starting at 12 o'clock noon on September 1, 1999 and ending at 12 o'clock noon on September 1, 2000 at least \$ 300.00 dollars worth of work and improvements were done and performed upon said claim(s) or upon one or more of a contiguous group of claims for the benefit of all, or wholly or partly outside of a contiguous group of claims for the benefit of all, not including the location work.

7. That the following persons were employed to perform the work and improvements described herein: Kevin Dalton,
MIKE HIL Joe Stocks

8. That the work and improvements performed were: Access road maintenance, Sampling, mapping

9. Dated Dec. 22, 2000 Signature [Signature]
SUBSCRIBED AND SWORN TO before me, a Notary Public, this 22nd day of December, 2000
by Richard D Losee

Notary Public Lynn Marie Orton
 MY COMMISSION EXPIRES 2-28-01



For BLM Use Only

Dec 26 12 29 PM '00
 ARIZONA STATE OFFICE
 RECEIVED

This form is for the purpose of complying with the laws of the United States Department of the Interior, Bureau of Land Management and the State of Arizona pertaining to assessment work and/or a notice of intention to hold. 30 USC 28, 43 CFR 3833.2, ARS 27-208. Subject to Paperwork Reduction Act and Privacy Act statements available at the BLM AZ State Office. The form is not copyrighted. It may be reproduced without restriction.

ENTERED INTO COMPUTER

If the claims/sites have consecutive BLM #'s and are in the same Township, Range and Section(s) they may be listed as follows:

SAMPLE 1-10 A MC 19640-49 Dkt/Pg # 1025/1-10 (or) 4N 20W 36
 RECORDING # 9106173-82

G&SR Meridian

CLAIM/SITE NAME	SERIAL NUMBER	Dkt/Pg or Recording # of ORIGINAL LOCATION NOTICE!		TWN SHP	RNG	SEC(S)
			Book			
1. Angie #1	A MC 313110	2333		8N	1E	18
2. Angie #2	A MC 313111	2333		8N	1E	18
3. Angie #3	A MC 313112	2333		8N	1E	18
4.	A MC					
5.	A MC					
6.	A MC					
7.	A MC					
8.	A MC					
9.	A MC					
10.	A MC					
11.	A MC					
12.	A MC					
13.	A MC					
14.	A MC					
15.	A MC					
16.	A MC					
17.	A MC					
18.	A MC					
19.	A MC					
20.	A MC					
21.	A MC					
22.	A MC					
23.	A MC					
24.	A MC					
25.	A MC					
26.	A MC					
27.	A MC					
28.	A MC					
29.	A MC					
30.	A MC					

FILE WITH: Bureau of Land Management, 222 North Central Avenue, Phoenix, Arizona 85004 and the respective county recorder, ON OR BEFORE DECEMBER 30th (NOT THE 31st). BLM REQUIRES A \$5.00 NONREFUNDABLE SERVICE CHARGE FOR EACH MINING CLAIM, MILL SITE OR TUNNEL SITE. ANNUAL FILINGS THAT ARE NOT ACCOMPANIED BY PROPER SERVICE CHARGES WILL BE RETURNED WITHOUT FURTHER ACTION BY BLM.

Return Document to:

For BLM Use Only

AZ-3850-1 (July 1992)

Boni Z Losee
3923 No. Riverwood Dr.
Provo, Utah 84604

2 claims = \$10
C

Telephone # ()-

CHECK ONE

AFFIDAVIT OF PERFORMANCE OF ANNUAL WORK

Also fill in ITEMS 1 through 9 and the reverse side of this document.

NOTICE OF INTENTION TO HOLD

I intend to hold the claim(s) /site(s) listed on the reverse side of this document for the calendar year: 2000. Also fill in ITEMS 1 through 4 and ITEM 9.

NOTICES OF INTENTION TO HOLD ARE FOR MILL SITES AND TUNNEL SITES OR FOR MINING CLAIMS WHEN ASSESSMENT WORK HAS NOT BEEN DONE, REGARDLESS OF WHETHER THE ANNUAL ASSESSMENT HAS BEEN SUSPENDED, DEFERRED, OR NOT YET ACCRUED. THE FILING OF A NOTICE OF INTENTION TO HOLD SHALL NOT RELIEVE THE OWNER OF COMPLYING WITH FEDERAL AND STATE LAWS PERTAINING TO THE PERFORMANCE OF ANNUAL ASSESSMENT WORK. NOTICES OF INTENTION TO HOLD FOR MILL SITES OR TUNNEL SITES NEED NOT BE COUNTY RECORDED. FOR MINING CLAIMS THE FORM FILED WITH BLM MUST BE IDENTICAL TO THE ONE THAT WAS OR WILL BE FILED WITH THE COUNTY.

Evidence of Annual Assessment Work or a Notice of Intention to Hold must be filed each calendar year following the calendar year in which the Claim/site was located.

ALL CLAIMS LISTED ON A SINGLE AFFIDAVIT MUST BE CONTIGUOUS.

1. State of UTAH, County of UTAH ss:
2. I, (Name) RICHARD D. LOSEE
3. Reside at (Address) 3923 N. RIVERWOOD DR.
City Provo, County UTAH, State UTAH, Zip 84604

being duly sworn, deposes and says that he/she is a citizen of the United States, more than eighteen years of age, that all of the facts set forth in this affidavit/notice, subject to the provisions and penalties of 18 USC 1001 pertaining to the filing of false, fictitious, or fraudulent statements with the United States, are true and correct according to the best of my knowledge, information and belief.

4. Owner's Name and Address (if not shown in items 1-3 above) CHECK HERE IF THIS IS A CHANGE OF ADDRESS
Boni Z Losee
3923 No. Riverwood Drive
Provo, Utah 84604

5. That I am personally acquainted with the mining claim(s). The work and improvements were made by and at the expense of the owner(s) of said claim(s). Said contiguous group of claims, listed on the reverse side of this document, are situated in the HUMBOLDT Mining District, YAVAPAI County, Arizona

6. That between the dates starting at 12 o'clock noon on September 1, 1999 and ending at 12 o'clock noon on September 1, 2000 at least \$ 200.00 dollars worth of work and improvements were done and performed upon said claim(s) or upon one or more of a contiguous group of claims for the benefit of all, or wholly or partly outside of a contiguous group of claims for the benefit of all, not including the location work.

7. That the following persons were employed to perform the work and improvements described herein: Joe, Stocks, MIKE HILL, Kevin Dalton,

8. That the work and improvements performed were: Sampling, Mapping, Road maintenance

9. Dated Dec. 29, 2000 Signature [Signature]
SUBSCRIBED AND SWORN TO before me, a Notary Public, this 22nd day of December, 2000
by Richard D Losee

Notary Public Lynn Marie Orton
MY COMMISSION EXPIRES 2-28-2001
LYNN MARIE ORTON
NOTARY PUBLIC - STATE OF UTAH
507 NORTH 700 EAST
PAYSON UT 84651
COMMISSION # 88-2001

For BLM Use Only
RECEIVED
BLM
ARIZONA STATE OFFICE
Dec 26 12 29 PM '00

This form is for the purpose of complying with the laws of the United States Department of the Interior, Bureau of Land Management and the State of Arizona pertaining to assessment work and/or a notice of intention to hold. 30 USC 28, 43 CFR 3833.2, ARS 27-208. Subject to Paperwork Reduction Act and Privacy Act statements available at the BLM AZ State Office. The form is not copyrighted. It may be reproduced without restriction.

ENTERED INTO COMPUTER
9 2 JAN 2001

If the claims/sites have consecutive BLM #'s and are in the same Township, Range and Section(s) they may be listed as follows:

SAMPLE 1-10 A MC 19640-49 Dkt/Pg # 1025/1-10 (or) 4N 20W 36
 RECORDING # 9106173-82

CLAIM/SITE NAME	SERIAL NUMBER	Dkt/Pg or Recording # of ORIGINAL LOCATION NOTICE!		G&SR Meridian		
		Book	Page	TWN SHP	RNG	SEC(S)
1. Angie #4	A MC 313113	2333	497	8N	1E	7
2. Angie #5	A MC 313114	2333	499	8N	1E	7
3.	A MC					
4.	A MC					
5.	A MC					
6.	A MC					
7.	A MC					
8.	A MC					
9.	A MC					
10.	A MC					
11.	A MC					
12.	A MC					
13.	A MC					
14.	A MC					
15.	A MC					
16.	A MC					
17.	A MC					
18.	A MC					
19.	A MC					
20.	A MC					
21.	A MC					
22.	A MC					
23.	A MC					
24.	A MC					
25.	A MC					
26.	A MC					
27.	A MC					
28.	A MC					
29.	A MC					
30.	A MC					

FILE WITH: Bureau of Land Management, 222 North Central Avenue, Phoenix, Arizona 85004; and the respective county recorder, ON OR BEFORE DECEMBER 30th (NOT THE 31st). BLM REQUIRES A \$5.00 NONREFUNDABLE SERVICE CHARGE FOR EACH MINING CLAIM, MILL SITE OR TUNNEL SITE. ANNUAL FILINGS THAT ARE NOT ACCOMPANIED BY PROPER SERVICE CHARGES WILL BE RETURNED WITHOUT FURTHER ACTION BY BLM.

Return Document to:

For BLM Use Only

AZ-3850-1 (July 1992)

Boni Z Losee

3923 No. Riverwood Dr.
Provo, Utah 84604

10/10/00 = \$5

Telephone # ()-

CHECK ONE

AFFIDAVIT OF PERFORMANCE OF ANNUAL WORK

Also fill in ITEMS 1 through 9 and the reverse side of this document.

NOTICE OF INTENTION TO HOLD

I intend to hold the claim(s) /site(s) listed on the reverse side of this document for the calendar year 20. Also fill in ITEMS 1 through 4 and ITEM 9.

NOTICES OF INTENTION TO HOLD ARE FOR MILL SITES AND TUNNEL SITES OR FOR MINING CLAIMS WHEN ASSESSMENT WORK HAS NOT BEEN DONE, REGARDLESS OF WHETHER THE ANNUAL ASSESSMENT HAS BEEN SUSPENDED, DEFERRED, OR NOT YET ACCRUED. THE FILING OF A NOTICE OF INTENTION TO HOLD SHALL NOT RELIEVE THE OWNER OF COMPLYING WITH FEDERAL AND STATE LAWS PERTAINING TO THE PERFORMANCE OF ANNUAL ASSESSMENT WORK. NOTICES OF INTENTION TO HOLD FOR MILL SITES OR TUNNEL SITES NEED NOT BE COUNTY RECORDED. FOR MINING CLAIMS THE FORM FILED WITH BLM MUST BE IDENTICAL TO THE ONE THAT WAS OR WILL BE FILED WITH THE COUNTY.

Evidence of Annual Assessment Work or a Notice of Intention to Hold must be filed each calendar year following the calendar year in which the Claim/site was located.

ALL CLAIMS LISTED ON A SINGLE AFFIDAVIT MUST BE CONTIGUOUS.

1. State of UTAH County of UTAH ss:
 2. I, (Name) RICHARD P. LOSEE
 3. Reside at (Address) 3923 N. RIVERWOOD DR.
 City PROVO County UTAH State UTAH Zip 84604

being duly sworn, deposes and says that he/she is a citizen of the United States, more than eighteen years of age, that all of the facts set forth in this affidavit/notice, subject to the provisions and penalties of 18 USC 1001 pertaining to the filing of false, fictitious, or fraudulent statements with the United States, are true and correct according to the best of my knowledge, information and belief.

4. Owner's Name and Address (if not shown in items 1-3 above) CHECK HERE IF THIS IS A CHANGE OF ADDRESS
Boni Z Losee
3923 No. Riverwood Drive
Provo, Utah 84604

5. That I am personally acquainted with the mining claim(s). The work and improvements were made by and at the expense of the owner(s) of said claim(s). Said contiguous group of claims, listed on the reverse side of this document, are situated in the Humburg Mining District, Yavapai County, Arizona

6. That between the dates starting at 12 o'clock noon on September 1, 1999 and ending at 12 o'clock noon on September 1, 2000 at least \$ 100.00 dollars worth of work and improvements were done and performed upon said claim(s) or upon one or more of a contiguous group of claims for the benefit of all, or wholly or partly outside of a contiguous group of claims for the benefit of all, not including the location work.

7. That the following persons were employed to perform the work and improvements described herein: Joe Stocks,
Kevin Dalton, MIKE HILL

8. That the work and improvements performed were: Road repair, sampling, prospect pits (pick and shovels).

9. Dated Dec. 29, 2000 Signature [Signature]
 SUBSCRIBED AND SWORN TO before me a Notary Public, this 29th day of December, 2000
 by Richard P. Losee

Notary Public Lynn Marie Burton
 MY COMMISSION EXPIRES 2-28-01
 597 NORTH 700 EAST
 PAYSON UT 84651
 COMM. EXP. 2-28-2001

This form is for the purpose of complying with the laws of the United States Department of the Interior, Bureau of Land Management and the State of Arizona pertaining to assessment work and/or a notice of intention to hold. 30 USC 28, 43 CFR 3833.2, ARS 27-208. Subject to Paperwork Reduction Act and Privacy Act statements available at the BLM AZ State Office. The form is not copyrighted. It may be reproduced without restriction.

ENTERED INTO COMPUTER

For BLM Use Only
 Dec 26 12 29 PM '00
 ARIZONA STATE OFFICE
 BLM
 RECEIVED

If the claims/sites have consecutive BLM #'s and are in the same Township, Range and Section(s) they may be listed as follows:

SAMPLE 1-10 A MC 19640-49 Dkt/Pg # 1025/1-10 (or) 4N 20W 36
 RECORDING # 9106173-82
 G&SR Meridian

CLAIM/SITE NAME	SERIAL NUMBER	Dkt/Pg or Recording # of ORIGINAL LOCATION NOTICE!		TWN SHP	RNG	SEC(S)
		Book	Page			
1. Golden Glint	A MC 264708	1900	986	8N	1E, 1W	13, 18
2.	A MC					
3.	A MC					
4.	A MC					
5.	A MC					
6.	A MC					
7.	A MC					
8.	A MC					
9.	A MC					
10.	A MC					
11.	A MC					
12.	A MC					
13.	A MC					
14.	A MC					
15.	A MC					
16.	A MC					
17.	A MC					
18.	A MC					
19.	A MC					
20.	A MC					
21.	A MC					
22.	A MC					
23.	A MC					
24.	A MC					
25.	A MC					
26.	A MC					
27.	A MC					
28.	A MC					
29.	A MC					
30.	A MC					

FILE WITH: Bureau of Land Management, 222 North Central Avenue, Phoenix, Arizona 85004 and the respective county recorder, ON OR BEFORE DECEMBER 30th (NOT THE 31st). BLM REQUIRES A \$5.00 NONREFUNDABLE SERVICE CHARGE FOR EACH MINING CLAIM, MILL SITE OR TUNNEL SITE. ANNUAL FILINGS THAT ARE NOT ACCOMPANIED BY PROPER SERVICE CHARGES WILL BE RETURNED WITHOUT FURTHER ACTION BY BLM.

United States Department of the Interior
Bureau of Land Management
 BUSINESS & SUPPORT SVCS DIV
 222 N CENTRAL AVE
 PHOENIX, AZ 85004 -2203
 Phone: (602) 417-9200

Receipt	
No:	238929

Transaction #: 253495
Date of Transaction: 12/26/2000

CUSTOMER: BONI Z LOSEE
 3923 N RIVERWOOD DR
 PROVO, UT 84604

LINE #	QTY	COMMODITY / SUBJECT / ACTION / PRODUCT	REMARKS	UNIT PRICE	TOTAL
1	1	LOCATABLE MINERALS / MINING CLAIMS-ACCOUNTS/UNADJUDICATED / MINING CLAIM MONEY RECEIVED (455)	POL 2000 (10)	- n/a -	\$50.00
TOTAL:					\$50.00

PAYMENT INFORMATION		
1	AMOUNT: \$50.00	POSTMARKED: 12/23/2000
	TYPE: CHECK	RECEIVED: 12/26/2000
	CHECK NO: 1857	
	NAME: LOSEE, RICHARD D 3923 N RIVERWOOD DR PROVO UT 84604	

REMARKS
 373-2683

CASE SERIAL NUMBER INFORMATION		
TRNS #	LINE #	CASES
253495	1	AMC264708

This receipt was generated by the automated BLM Collections and Billings System and is a paper representation of a portion of the official electronic record contained therein.

Return Document to:

Richard D. Losee
No. Riverwood Dr
3923 Provo, Utah 84604

For BLM Use Only

AZ-3850-1 (July 1992)

~~Michael F. Bowden~~
~~838 E. 500 South~~ 3923 No. Riverwood Dr.
~~Provo, Utah 84604~~ Provo, Utah 84604

10 CLAIMS = \$50.00

Telephone # ()-

CHECK ONE

AFFIDAVIT OF PERFORMANCE OF ANNUAL WORK

Also fill in ITEMS 1 through 9 and the reverse side of this document.

NOTICE OF INTENTION TO HOLD

I intend to hold the claim(s) /site(s) listed on the reverse side of this document for the calendar year _____. Also fill in ITEMS 1 through 4 and ITEM 9.

NOTICES OF INTENTION TO HOLD ARE FOR MILL SITES AND TUNNEL SITES OR FOR MINING CLAIMS WHEN ASSESSMENT WORK HAS NOT BEEN DONE, REGARDLESS OF WHETHER THE ANNUAL ASSESSMENT HAS BEEN SUSPENDED, DEFERRED, OR NOT YET ACCRUED. THE FILING OF A NOTICE OF INTENTION TO HOLD SHALL NOT RELIEVE THE OWNER OF COMPLYING WITH FEDERAL AND STATE LAWS PERTAINING TO THE PERFORMANCE OF ANNUAL ASSESSMENT WORK. NOTICES OF INTENTION TO HOLD FOR MILL SITES OR TUNNEL SITES NEED NOT BE COUNTY RECORDED. FOR MINING CLAIMS THE FORM FILED WITH BLM MUST BE IDENTICAL TO THE ONE THAT WAS OR WILL BE FILED WITH THE COUNTY.

Evidence of Annual Assessment Work or a Notice of Intention to Hold must be filed each calendar year following the calendar year in which the Claim/site was located.

ALL CLAIMS LISTED ON A SINGLE AFFIDAVIT MUST BE CONTIGUOUS.

1. State of UTAH, County of UTAH
2. I, (Name) RICHARD D. LOSEE SS:
3. Reside at (Address) 3923 No. RIVERWOOD DR.
City PROVO, County UTAH, State UTAH, Zip 84604

being duly sworn, deposes and says that he/she is a citizen of the United States, more than eighteen years of age, that all of the facts set forth in this affidavit/notice, subject to the provisions and penalties of 18 USC 1001 pertaining to the filing of false, fictitious, or fraudulent statements with the United States, are true and correct according to the best of my knowledge, information and belief.

4. Owner's Name and Address (if not shown in items 1-3 above) CHECK HERE IF THIS IS A CHANGE OF ADDRESS
Michael F. Bowden

~~838 E. 500 South~~ 3923 No. Riverwood Drive
~~Provo, Utah 84604~~ Provo, Utah 84604

5. That I am personally acquainted with the mining claim(s). The work and improvements were made by and at the expense of the owner(s) of said claim(s). Said contiguous group of claims, listed on the reverse side of this document, are situated in the Humburg Mining District, Yavapai County, Arizona

6. That between the dates starting at 12 o'clock noon on September 1, 1999 and ending at 12 o'clock noon on September 1, 2000 at least \$ 1000.00 dollars worth of work and improvements were done and performed upon said claim(s) or upon one or more of a contiguous group of claims for the benefit of all, or wholly or partly outside of a contiguous group of claims for the benefit of all, not including the location work.

7. That the following persons were employed to perform the work and improvements described herein:
Kevin Dalton, Joe Stocks.


8. That the work and improvements performed were: Mapping, sampling, road maintenance

9. Dated Dec. 22, 2000, Signature [Signature]

SUBSCRIBED AND SWORN TO before me, a Notary Public, this 22nd day of December, 2000

by Richard D. Losee
Notary Public [Signature]

MY COMMISSION EXPIRES 2-28-01



For BLM Use Only
Dec 26 12 29 PM '00
ARIZONA STATE OFFICE
RECEIVED
B.L.M.
VERIFIED
1-18-01

This form is for the purpose of complying with the laws of the United States Department of the Interior, Bureau of Land Management and the State of Arizona pertaining to assessment work and/or a notice of intention to hold. 30 USC 28, 43 CFR 3833.2, ARS 27-208. Subject to Paperwork Reduction Act and Privacy Act statements available at the BLM AZ State Office. The form is not to be reproduced. It may be reproduced without restriction.

ENTERED INTO COMPUTER
08 JAN 2001

If the claims/sites have consecutive BLM #'s and are in the same Township, Range and Section(s) they may be listed as follows:

SAMPLE 1-10 A MC 19640-49 Dkt/Pg # 1025/1-10 (or) 4N 20W 36
 RECORDING # 9106173-82

CLAIM/SITE NAME	SERIAL NUMBER	Dkt/Pg or Recording # of ORIGINAL LOCATION NOTICE		G&SR Meridian		
		Book	Page	TWN SHP	RNG	SEC(S)
1. Angie #6	A MC 313115	2333	501	8N	1E	7
2. Angie #7	A MC 313116	2333	503	8N	1E	7
3. Angie #8	A MC 313117	2333	505	8N	1E	7
4. Angie #9	A MC 313118	2333	507	8N	1E	7
5. Angie #10	A MC 313119	2333	509	8N	1E	7
6. Angie #11	A MC 313120	2333	511	8N	1E	7
7. Angie #12	A MC 313121	2333	513	8N	1E	7
8. Angie #13	A MC 313122	2333	515	8N	1E	7
9. Angie #14	A MC 313123	2333	517	8N	1E	7
10. Angie #15	A MC 313124	2333	519	8N	1E	7
11.	A MC					
12.	A MC					
13.	A MC					
14.	A MC					
15.	A MC					
16.	A MC					
17.	A MC					
18.	A MC					
19.	A MC					
20.	A MC					
21.	A MC					
22.	A MC					
23.	A MC					
24.	A MC					
25.	A MC					
26.	A MC					
27.	A MC					
28.	A MC					
29.	A MC					
30.	A MC					

FILE WITH: Bureau of Land Management, 222 North Central Avenue, Phoenix, Arizona 85004; and the respective county recorder, **ON OR BEFORE DECEMBER 30th (NOT THE 31st).** BLM REQUIRES A \$5.00 NONREFUNDABLE SERVICE CHARGE FOR EACH MINING CLAIM, MILL SITE OR TUNNEL SITE. ANNUAL FILINGS THAT ARE NOT ACCOMPANIED BY PROPER SERVICE CHARGES WILL BE RETURNED WITHOUT FURTHER ACTION BY BLM.

**United States Department of the Interior
Bureau of Land Management**
BUSINESS & SUPPORT SVCS DIV
222 N CENTRAL AVE
PHOENIX, AZ 85004 -2203
Phone: (602) 417-9200

Receipt	
No:	238916

Transaction #: 253484
Date of Transaction: 12/26/2000

CUSTOMER: RICHARD S LOSEE
3923 N RIVERWOOD DR
PROVO, UT 84604

LINE #	QTY	COMMODITY / SUBJECT / ACTION / PRODUCT	REMARKS	UNIT PRICE	TOTAL
1	1	LOCATABLE MINERALS / MINING CLAIMS-ACCOUNTS/UNADJUDICATED / MINING CLAIM MONEY RECEIVED (455)	POL 2000 (10)	- n/a -	\$50.00
TOTAL:					\$50.00

PAYMENT INFORMATION			
1	AMOUNT:	\$50.00	POSTMARKED: 12/23/2000
	TYPE:	CHECK	RECEIVED: 12/26/2000
	CHECK NO:	1856	
	NAME:	LOSEE, RICHARD D 3923 N RIVERWOOD DR PROVO UT 84604	

REMARKS

373-2683

CASE SERIAL NUMBER INFORMATION		
TRNS #	LINE #	CASES
253484	1	AMC313115

This receipt was generated by the automated BLM Collections and Billings System and is a paper representation of a portion of the official electronic record contained therein.

UNITED STATES
DEPARTMENT OF THE INTERIOR
BUREAU OF LAND MANAGEMENT

RECEIVED
BUREAU OF
LAND MANAGEMENT

FORM APPROVED
OMB NO. 1004-0114
Expires: March 31, 1997

210

MAINTENANCE FEE PAYMENT WAIVER CERTIFICATION

This small miner waiver is filed to hold the claims/sites listed below for the assessment year beginning at noon on the first September 1 following the official filing of this form with BLM.

The undersigned owner(s) of the mining claims/sites listed below hereby certify under penalty of 18 U.S.C. 1001 and 43 U.S.C. 1212 that:

I/We control, or will control, ten or fewer mining claims/sites located and maintained on Federal land in the United States of America on the August 31 that is one day before the beginning of the assessment year indicated in line one above.

I/We have/will performed/perform assessment work upon the claims listed below for the current assessment year as of the August 31 indicated in line three above. This work meets the requirements of the General Mining Law of 1872, as amended; the Act of August 10, 1993; and the regulations at 43 CFR 3833 and 3850. Such work will be described on our affidavit of labor.

313110

The mining claims and sites for which the above waiver from payment of the maintenance fees is made are:

CLAIM NAME	BLM RECORDATION SERIAL NUMBER
1. Angie #6	AMC 313 115
2. Angie #7	AMC 313 116
3. Angie #8	AMC 313 117
4. Angie #9	AMC 313 118
5. Angie #10	AMC 313 119
6. Angie #11	AMC 313 120
7. Angie #12	AMC 313 121
8. Angie #13	AMC 313 122
9. Angie #14	AMC 313 123
10. Angie #15	AMC 313 124

All owner(s) of the above mining claims and sites are filing for this waiver.

I/We understand and acknowledge that pursuant to 43 U.S.C. 1212 and 18 U.S.C. 1001, the filing of a false, fictitious, or fraudulent document with the Bureau of Land Management may result in a fine of up to \$10,000, a prison term not to exceed five years or both.

Michael F. Bowden
(Owner's Name - Please Print)

Michael F. Bowden
(Owner's Signature)

(Street or P.O. Box)

(City)

(State)

(Zip Code)

(Owner's Name - Please Print)

(Owner's Signature)

(Street or P.O. Box)

(City)

(State)

(Zip Code)

(Owner's Name - Please Print)

(Owner's Signature)

(Street or P.O. Box)

(City)

(State)

(Zip Code)

(Owner's Name - Please Print)

(Owner's Signature)

(Street or P.O. Box)

(City)

(State)

(Zip Code)

10/16/00
ENTERED IN COMPUTER

08/16/2000 *MH*

UNITED STATES
DEPARTMENT OF THE INTERIOR
BUREAU OF LAND MANAGEMENT

RECEIVED
BUREAU OF
LAND MANAGEMENT

FORM APPROVED
OMB NO. 1004-0114
Expires: March 31, 1997 **208**

MAINTENANCE FEE PAYMENT WAIVER CERTIFICATION

AUG 9 10 47 AM '97

This small miner waiver is filed to hold the claims/sites listed below for the assessment year beginning at noon on the first September 1 following the official filing of this form with BLM.

The undersigned owner(s) of the mining claims/sites listed below hereby certify under penalty of 18 U.S.C. 1001 and 43 U.S.C. 1212 that:

I/We control, or will control, ten or fewer mining claims/sites located and maintained on Federal land in the United States of America on the August 31 that is one day before the beginning of the assessment year indicated in line one above.

I/We have/will performed/performed assessment work upon the claims listed below for the current assessment year as of the August 31 indicated in line three above. This work meets the requirements of the General Mining Law of 1872, as amended; the Act of August 10, 1993; and the regulations at 43 CFR 3833 and 3850. Such work will be described on our affidavit of labor.

264 684
313110

The mining claims and sites for which the above waiver from payment of the maintenance fees is made are:

CLAIM NAME	BLM RECORDATION SERIAL NUMBER
1. Gold Cliff	AMC 264 705
2. Top Notch	AMC 264 719
3. Top Notch #2	AMC 264 720
4. Cougar #5	AMC 264 702
5. Angie #1	AMC 313 110
6. Angie #2	AMC 313 111
7. Angie #3	AMC 313 112
8. Angie #4	AMC 313 113
9. Angie #5	AMC 313 114
10. Golden Glint	AMC 264 708

All owner(s) of the above mining claims and sites are filing for this waiver.

I/We understand and acknowledge that pursuant to 43 U.S.C. 1212 and 18 U.S.C. 1001, the filing of a false, fictitious, or fraudulent document with the Bureau of Land Management may result in a fine of up to \$10,000, a prison term not to exceed five years, or both.

Boni Z Losee

(Owner's Name - Please Print)

3927

N. Riverwood Drive

(Street or P.O. Box)

Boni Z Losee
(Owner's Signature)

Provo

(City)

Utah

(State)

84604

(Zip Code)

(Owner's Name - Please Print)

(Street or P.O. Box)

(Owner's Signature)

(City)

(State)

(Zip Code)

(Owner's Name - Please Print)

(Street or P.O. Box)

(Owner's Signature)

(City)

(State)

(Zip Code)

(Owner's Name - Please Print)

(Street or P.O. Box)

ENTERED IN COMPUTER

9/28/97 AH

(City)

(State)

(Zip Code)

313110

Return Document to:

For BLM Use Only

AZ-3850-1 (July 1992)

Michael F Bowden
3923 North Riverwood Dr.
Provo, Utah 84604

10 @ \$5.00 = 50.00

Telephone # ()-

CHECK ONE

AFFIDAVIT OF PERFORMANCE OF ANNUAL WORK

Also fill in ITEMS 1 through 9 and the reverse side of this document.

NOTICE OF INTENTION TO HOLD

I intend to hold the claim(s) /site(s) listed on the reverse side of this document for the calendar year 19___. Also fill in ITEMS 1 through 4 and ITEM 9.

NOTICES OF INTENTION TO HOLD ARE FOR MILL SITES AND TUNNEL SITES OR FOR MINING CLAIMS WHEN ASSESSMENT WORK HAS NOT BEEN DONE, REGARDLESS OF WHETHER THE ANNUAL ASSESSMENT HAS BEEN SUSPENDED, DEFERRED, OR NOT YET ACCRUED. THE FILING OF A NOTICE OF INTENTION TO HOLD SHALL NOT RELIEVE THE OWNER OF COMPLYING WITH FEDERAL AND STATE LAWS PERTAINING TO THE PERFORMANCE OF ANNUAL ASSESSMENT WORK. NOTICES OF INTENTION TO HOLD FOR MILL SITES OR TUNNEL SITES NEED NOT BE COUNTY RECORDED. FOR MINING CLAIMS THE FORM FILED WITH BLM MUST BE IDENTICAL TO THE ONE THAT WAS OR WILL BE FILED WITH THE COUNTY.

Evidence of Annual Assessment Work or a Notice of Intention to Hold must be filed each calendar year following the calendar year in which the Claim/site was located.

ALL CLAIMS LISTED ON A SINGLE AFFIDAVIT MUST BE CONTIGUOUS.

1. State of Arizona, County of Yavapai SS:
2. I, (Name) Joe Stocks
3. Reside at (Address) P.O. Box 796
City Pearce, County Cochise, State Az, Zip 85625

being duly sworn, deposes and says that he/she is a citizen of the United States, more than eighteen years of age, that all of the facts set forth in this affidavit/notice, subject to the provisions and penalties of 18 USC 1001 pertaining to the filing of false, fictitious, or fraudulent statements with the United States, are true and correct according to the best of my knowledge, information and belief.

4. Owner's Name and Address (If not shown in items 1-3 above) CHECK HERE IF THIS IS A CHANGE OF ADDRESS
Michael F. Bowden
3923 No. Riverwood Drive
Provo, Utah 84604

5. That I am personally acquainted with the mining claim(s). The work and improvements were made by and at the expense of the owner(s) of said claim(s). Said contiguous group of claims, listed on the reverse side of this document, are situated in the Humburg Mining District, Yavapai County, Arizona

6. That between the dates starting at 12 o'clock noon on September 1, 1998 and ending at 12 o'clock noon on September 1, 1999 at least \$ 1000.00 dollars worth of work and improvements were done and performed upon said claim(s) or upon one or more of a contiguous group of claims for the benefit of all, or wholly or partly outside of a contiguous group of claims for the benefit of all, not including the location work.

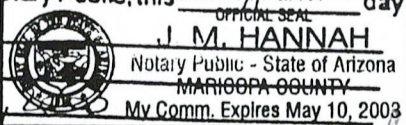
7. That the following persons were employed to perform the work and improvements described herein: George Suber, Kevin Dalton, Joe Stocks.

8. That the work and improvements performed were: Mapping, sampling, road maintenance

9. Dated August 11, 1999 Signature Joe Stocks

SUBSCRIBED AND SWORN TO before me, a Notary Public, this 11 day of August 19 99

by Joe Stocks Notary Public



MY COMMISSION EXPIRES May 10, 2003

For BLM Use Only
RECEIVED
BUREAU OF LAND MANAGEMENT
ARIZONA STATE OFFICE
DENVER, ARIZONA
AUG 17 10 15 AM '99

This form is for the purpose of complying with the laws of the United States, Department of the Interior, Bureau of Land Management and the State of Arizona pertaining to assessment work and/or a notice of intention to hold. 30 USC 28, 43 CFR 3833.2, ARS 27-208. Subject to Paperwork Reduction Act and Privacy Act statements available at the BLM AZ State Office. The form is not copyrighted. It may be reproduced without restriction.

ENTERED INTO COMPUTER
8/22/00
1111/2000

If the claims/sites have consecutive BLM #'s and are in the same Township, Range and Section(s) they may be listed as follows:

SAMPLE 1-10 A MC 19640-49 Dkt/Pg # 1025/1-10 (or) 4N 20W 36
 RECORDING # 9106173-82

CLAIM/SITE NAME	SERIAL NUMBER	Dkt/Pg or Recording # of ORIGINAL LOCATION NOTICE		G&SR Meridian		
		Book	Page	TWN SHP	RNG	SEC(S)
1. Angie #6	A MC 313115	2333	501	8N	1E	7
2. Angie #7	A MC 313116	2333	503	8N	1E	7
3. Angie #8	A MC 313117	2333	505	8N	1E	7
4. Angie #9	A MC 313118	2333	507	8N	1E	7
5. Angie #10	A MC 313119	2333	509	8N	1E	7
6. Angie #11	A MC 313120	2333	511	8N	1E	7
7. Angie #12	A MC 313121	2333	513	8N	1E	7
8. Angie #13	A MC 313122	2333	515	8N	1E	7
9. Angie #14	A MC 313123	2333	517	8N	1E	7
10. Angie #15	A MC 313124	2333	519	8N	1E	7
11.	A MC					
12.	A MC					
13.	A MC					
14.	A MC					
15.	A MC					
16.	A MC					
17.	A MC					
18.	A MC					
19.	A MC					
20.	A MC					
21.	A MC					
22.	A MC					
23.	A MC					
24.	A MC					
25.	A MC					
26.	A MC					
27.	A MC					
28.	A MC					
29.	A MC					
30.	A MC					

FILE WITH: Bureau of Land Management, 222 North Central Avenue, Phoenix, Arizona 85004, and the respective county recorder, ON OR BEFORE DECEMBER 30th (NOT THE 31st). BLM REQUIRES A \$5.00 NONREFUNDABLE SERVICE CHARGE FOR EACH MINING CLAIM, MILL SITE OR TUNNEL SITE. ANNUAL FILINGS THAT ARE NOT ACCOMPANIED BY PROPER SERVICE CHARGES WILL BE RETURNED WITHOUT FURTHER ACTION BY BLM.

United States Department of the Interior
Bureau of Land Management
 BUSINESS & SUPPORT SVCS DIV
 222 N CENTRAL AVE
 PHOENIX, AZ 85004 -2203
 Phone: (602) 417-9200

Receipt	
No:	46750

Transaction #: 52763
Date of Transaction: 12/20/1999
Commodity: LOCATABLE MINERALS **Subject:** MINING CLAIMS

CUSTOMER: RICHARD S LOSEE
 3709 N RIVERWOOD DR
 PROVO, UT 84604

LINE #	QTY	ACTION / PRODUCT	REMARKS	UNIT PRICE	TOTAL
1	10	PROOF OF LABOR/ASSESSMENT \$5 (1930)		\$5.00	\$50.00

Transaction #: 52765
Date of Transaction: 12/20/1999
Commodity: IAC PRODUCTS **Subject:** COPIES

LINE #	QTY	ACTION / PRODUCT	REMARKS	UNIT PRICE	TOTAL
1	2	CASEFILE/DOCUMENT COPIES / COPIES (B/W UP TO 11X17)-\$.13/P		\$0.13	\$0.26

TOTAL: \$50.26

PAYMENT INFORMATION					
1	AMOUNT:	\$50.26	POSTMARKED:	12/13/1999	
	TYPE:	CHECK	RECEIVED:	12/17/1999	
	CHECK NO:	1433			
	NAME:	LOSEE, RICHARD D			

REMARKS

ASSESSMENT YEAR 2000

CASE SERIAL NUMBER INFORMATION		
TRNS #	LINE #	CASES
52763	1	AMC313115 , AMC313116 , AMC313117 , AMC313118 , AMC313119 , AMC313120 , AMC313121 , AMC313122 , AMC313123 , AMC313124

This receipt was generated by the automated BLM Collections and Billings System and is a paper representation of a portion of the official electronic record contained therein.

313110
264684

Return Document to:

For BLM Use Only

AZ-3850-1 (July 1992)

Boni Z Losee
3923 No. Riverwood Dr.
Provo, Utah 84604

1 @ \$5 ⁰⁰	ced

Telephone # ()-

CHECK ONE

AFFIDAVIT OF PERFORMANCE OF ANNUAL WORK
Also fill in ITEMS 1 through 9 and the reverse side of this document.

NOTICE OF INTENTION TO HOLD
I intend to hold the claim(s) /site(s) listed on the reverse side of this document for the calendar year 19___. Also fill in ITEMS 1 through 4 and ITEM 9.

NOTICES OF INTENTION TO HOLD ARE FOR MILL SITES AND TUNNEL SITES OR FOR MINING CLAIMS WHEN ASSESSMENT WORK HAS NOT BEEN DONE, REGARDLESS OF WHETHER THE ANNUAL ASSESSMENT HAS BEEN SUSPENDED, DEFERRED, OR NOT YET ACCRUED. THE FILING OF A NOTICE OF INTENTION TO HOLD SHALL NOT RELIEVE THE OWNER OF COMPLYING WITH FEDERAL AND STATE LAWS PERTAINING TO THE PERFORMANCE OF ANNUAL ASSESSMENT WORK. NOTICES OF INTENTION TO HOLD FOR MILL SITES OR TUNNEL SITES NEED NOT BE COUNTY RECORDED. FOR MINING CLAIMS THE FORM FILED WITH BLM MUST BE IDENTICAL TO THE ONE THAT WAS OR WILL BE FILED WITH THE COUNTY.

Evidence of Annual Assessment Work or a Notice of Intention to Hold must be filed each calendar year following the calendar year in which the Claim/site was located.

ALL CLAIMS LISTED ON A SINGLE AFFIDAVIT MUST BE CONTIGUOUS.

1. State of Arizona, County of Yavapai _____ SS:
2. I, (Name) Joe Stocks
3. Reside at (Address) P.O. Box 796
Pearce City, Cochise County, Az State, 85625 Zip

being duly sworn, deposes and says that he/she is a citizen of the United States, more than eighteen years of age, that all of the facts set forth in this affidavit/notice, subject to the provisions and penalties of 18 USC 1001 pertaining to the filing of false, fictitious, or fraudulent statements with the United States, are true and correct according to the best of my knowledge, information and belief.

4. Owner's Name and Address (If not shown in items 1-3 above) CHECK HERE IF THIS IS A CHANGE OF ADDRESS
Boni Z Losee
3923 No. Riverwood Drive
Provo, Utah 84604

5. That I am personally acquainted with the mining claim(s). The work and improvements were made by and at the expense of the owner(s) of said claim(s). Said contiguous group of claims, listed on the reverse side of this document, are situated in the Humburg Mining District, Yavapai County, Arizona

6. That between the dates starting at 12 o'clock noon on September 1, 19 98 and ending at 12 o'clock noon on September 1, 19 99 at least \$ 100.00 dollars worth of work and improvements were done and performed upon said claim(s) or upon one or more of a contiguous group of claims for the benefit of all, or wholly or partly outside of a contiguous group of claims for the benefit of all, not including the location work.

7. That the following persons were employed to perform the work and improvements described herein: Joe Stocks, Kevin Dalton, George Suber

8. That the work and improvements performed were: Road repair, sampling, prospect pits (pick and shovels).

9. Dated August 11 1998 Signature Joe Stocks

SUBSCRIBED AND SWORN TO before me, a Notary Public, this 11 day of August 19 99

by JOE STOCKS
Notary Public J.M. HANNA
MY COMMISSION EXPIRES MAY 10 2000
Notary Public - State of Arizona
MARICOPA COUNTY
My Comm. Expires May



This form is for the purpose of complying with the laws of the United States Department of the Interior, Bureau of Land Management and the State of Arizona pertaining to assessment work and/or a notice of intention to hold. 30 USC 28, 43 CFR 3833.2, ARS 27-208. Subject to Paperwork Reduction Act and Privacy Act statements available at the BLM AZ State Office. The form is not copyrighted. It may be reproduced without restriction.

ENTERED INTO COMPUTER

2/11/2006

For BLM Use Only

RECEIVED
BUREAU OF
LAND MANAGEMENT

ARIZONA
STATE OFFICE
PHOENIX, ARIZONA

DEC 17 10 15 AM '99

VERIFIED

If the claims/sites have consecutive BLM #'s and are in the same Township, Range and Section(s) they may be listed as follows:

SAMPLE 1-10 A MC 19640-49 Dkt/Pg # 1025/1-10 (or) 4N 20W 36
 RECORDING # 9106173-82 G&SR Meridian

CLAIM/SITE NAME	SERIAL NUMBER	Dkt/Pg or Recording # of ORIGINAL LOCATION NOTICE!		TWN SHP	RNG	SEC(S)
		Book	Page			
1. Golden Glint	A MC 264708	1900	986	8N	1E, 1W	13, 18
2.	A MC					
3.	A MC					
4.	A MC					
5.	A MC					
6.	A MC					
7.	A MC					
8.	A MC					
9.	A MC					
10.	A MC					
11.	A MC					
12.	A MC					
13.	A MC					
14.	A MC					
15.	A MC					
16.	A MC					
17.	A MC					
18.	A MC					
19.	A MC					
20.	A MC					
21.	A MC					
22.	A MC					
23.	A MC					
24.	A MC					
25.	A MC					
26.	A MC					
27.	A MC					
28.	A MC					
29.	A MC					
30.	A MC					

FILE WITH: Bureau of Land Management, 222 North Central Avenue Phoenix, Arizona 85004 and the respective county recorder, ON OR BEFORE DECEMBER 30th (NOT THE 31st). BLM REQUIRES A \$5.00 NONREFUNDABLE SERVICE CHARGE FOR EACH MINING CLAIM, MILL SITE OR TUNNEL SITE. ANNUAL FILINGS THAT ARE NOT ACCOMPANIED BY PROPER SERVICE CHARGES WILL BE RETURNED WITHOUT FURTHER ACTION BY BLM.

Return Document to:

For BLM Use Only

AZ-3850-1 (July 1992)

Boni Z Losee
3923 No. Riverwood Dr.
Provo, Utah 84604

2 @ \$5.00 = \$10.00 CD

Telephone # ()-

CHECK ONE

AFFIDAVIT OF PERFORMANCE OF ANNUAL WORK

Also fill in ITEMS 1 through 9 and the reverse side of this document.

NOTICE OF INTENTION TO HOLD

I intend to hold the claim(s) /site(s) listed on the reverse side of this document for the calendar year 19___. Also fill in ITEMS 1 through 4 and ITEM 9.

NOTICES OF INTENTION TO HOLD ARE FOR MILL SITES AND TUNNEL SITES OR FOR MINING CLAIMS WHEN ASSESSMENT WORK HAS NOT BEEN DONE, REGARDLESS OF WHETHER THE ANNUAL ASSESSMENT HAS BEEN SUSPENDED, DEFERRED, OR NOT YET ACCRUED. THE FILING OF A NOTICE OF INTENTION TO HOLD SHALL NOT RELIEVE THE OWNER OF COMPLYING WITH FEDERAL AND STATE LAWS PERTAINING TO THE PERFORMANCE OF ANNUAL ASSESSMENT WORK. NOTICES OF INTENTION TO HOLD FOR MILL SITES OR TUNNEL SITES NEED NOT BE COUNTY RECORDED. FOR MINING CLAIMS THE FORM FILED WITH BLM MUST BE IDENTICAL TO THE ONE THAT WAS OR WILL BE FILED WITH THE COUNTY.

Evidence of Annual Assessment Work or a Notice of Intention to Hold must be filed each calendar year following the calendar year in which the Claim/site was located.

ALL CLAIMS LISTED ON A SINGLE AFFIDAVIT MUST BE CONTIGUOUS.

1. State of Arizona, County of Yavapai SS:
2. I, (Name) Joe Stocks
3. Reside at (Address) P.O. Box 796
City Pearce, County Cochise, State Az, Zip 85625

being duly sworn, deposes and says that he/she is a citizen of the United States, more than eighteen years of age, that all of the facts set forth in this affidavit/notice, subject to the provisions and penalties of 18 USC 1001 pertaining to the filing of false, fictitious, or fraudulent statements with the United States, are true and correct according to the best of my knowledge, information and belief.

4. Owner's Name and Address (If not shown in items 1-3 above) CHECK HERE IF THIS IS A CHANGE OF ADDRESS
Boni Z Losee
3923 No. Riverwood Drive
Provo, Utah 84604

5. That I am personally acquainted with the mining claim(s). The work and improvements were made by and at the expense of the owner(s) of said claim(s). Said contiguous group of claims, listed on the reverse side of this document, are situated in the Humburg Mining District, Yavapai County, Arizona

6. That between the dates starting at 12 o'clock noon on September 1, 19 98 and ending at 12 o'clock noon on September 1, 19 99 at least \$ 200.00 dollars worth of work and improvements were done and performed upon said claim(s) or upon one or more of a contiguous group of claims for the benefit of all, or wholly or partly outside of a contiguous group of claims for the benefit of all, not including the location work.

7. That the following persons were employed to perform the work and improvements described herein: Kevin Dalton, Joe, Stocks, George Suber

8. That the work and improvements performed were: Sampling, Mapping, Road maintenance

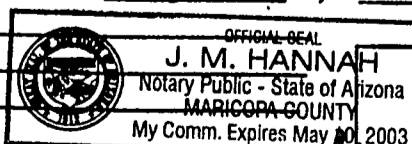
9. Dated Aug 11, 1999 Signature Joe Stocks

SUBSCRIBED AND SWORN TO before me, a Notary Public, this 11 day of August, 1999

by JOE STOCKS

Notary Public J. M. Hannah

MY COMMISSION EXPIRES May 10, 2003



For BLM Use Only

RECEIVED
BUREAU OF
LAND MANAGEMENT
ARIZONA
STATE OFFICE
PHOENIX, ARIZONA
DEC 17 10 15 AM '99

This form is for the purpose of complying with the laws of the United States Department of the Interior, Bureau of Land Management and the State of Arizona pertaining to assessment work and/or a notice of intention to hold. 30 USC 28, 43 CFR 3833.2, ARS 27-208. Subject to Paperwork Reduction Act and Privacy Act statements available at the BLM AZ State Office. The form is not copyrighted. It may be reproduced without restriction.

ENTERED INTO COMPUTER
2/11/2000

If the claims/sites have consecutive BLM #'s and are in the same Township, Range and Section(s) they may be listed as follows:

SAMPLE 1-10 A MC 19640-49 Dk/Pg # 1025/1-10 (or) 4N 20W 36
 RECORDING # 9106173-82

CLAIM/SITE NAME	SERIAL NUMBER	Dk/Pg or Recording # of ORIGINAL LOCATION NOTICE!		G&SR Meridian		
		Book	Page	TWN SHP	RNG	SEC(S)
1. <u>Angie #4</u>	<u>A MC 313113</u>	<u>2333</u>	<u>497</u>	<u>8N</u>	<u>1E</u>	<u>7</u>
2. <u>Angie #5</u>	<u>A MC 313114</u>	<u>2333</u>	<u>499</u>	<u>8N</u>	<u>1E</u>	<u>7</u>
3. _____	<u>A MC</u>	_____	_____	_____	_____	_____
4. _____	<u>A MC</u>	_____	_____	_____	_____	_____
5. _____	<u>A MC</u>	_____	_____	_____	_____	_____
6. _____	<u>A MC</u>	_____	_____	_____	_____	_____
7. _____	<u>A MC</u>	_____	_____	_____	_____	_____
8. _____	<u>A MC</u>	_____	_____	_____	_____	_____
9. _____	<u>A MC</u>	_____	_____	_____	_____	_____
10. _____	<u>A MC</u>	_____	_____	_____	_____	_____
11. _____	<u>A MC</u>	_____	_____	_____	_____	_____
12. _____	<u>A MC</u>	_____	_____	_____	_____	_____
13. _____	<u>A MC</u>	_____	_____	_____	_____	_____
14. _____	<u>A MC</u>	_____	_____	_____	_____	_____
15. _____	<u>A MC</u>	_____	_____	_____	_____	_____
16. _____	<u>A MC</u>	_____	_____	_____	_____	_____
17. _____	<u>A MC</u>	_____	_____	_____	_____	_____
18. _____	<u>A MC</u>	_____	_____	_____	_____	_____
19. _____	<u>A MC</u>	_____	_____	_____	_____	_____
20. _____	<u>A MC</u>	_____	_____	_____	_____	_____
21. _____	<u>A MC</u>	_____	_____	_____	_____	_____
22. _____	<u>A MC</u>	_____	_____	_____	_____	_____
23. _____	<u>A MC</u>	_____	_____	_____	_____	_____
24. _____	<u>A MC</u>	_____	_____	_____	_____	_____
25. _____	<u>A MC</u>	_____	_____	_____	_____	_____
26. _____	<u>A MC</u>	_____	_____	_____	_____	_____
27. _____	<u>A MC</u>	_____	_____	_____	_____	_____
28. _____	<u>A MC</u>	_____	_____	_____	_____	_____
29. _____	<u>A MC</u>	_____	_____	_____	_____	_____
30. _____	<u>A MC</u>	_____	_____	_____	_____	_____

FILE WITH: Bureau of Land Management, 222 North Central Avenue, Phoenix, Arizona 85004; and the respective county recorder, ON OR BEFORE DECEMBER 30th (NOT THE 31st). BLM REQUIRES A \$5.00 NONREFUNDABLE SERVICE CHARGE FOR EACH MINING CLAIM, MILL SITE OR TUNNEL SITE. ANNUAL FILINGS THAT ARE NOT ACCOMPANIED BY PROPER SERVICE CHARGES WILL BE RETURNED WITHOUT FURTHER ACTION BY BLM.

Return Document to:

For BLM Use Only

AZ-3850-1 (July 1992)

Boni Z Losee

3923 No. Riverwood Dr.
Provo, Utah 84604

4 @ \$5.00 = \$20
CU

Telephone # ()-

CHECK ONE

AFFIDAVIT OF PERFORMANCE OF ANNUAL WORK

Also fill in ITEMS 1 through 9 and the reverse side of this document.

NOTICE OF INTENTION TO HOLD

I intend to hold the claim(s) /site(s) listed on the reverse side of this document for the calendar year 19___. Also fill in ITEMS 1 through 4 and ITEM 9.

NOTICES OF INTENTION TO HOLD ARE FOR MILL SITES AND TUNNEL SITES OR FOR MINING CLAIMS WHEN ASSESSMENT WORK HAS NOT BEEN DONE, REGARDLESS OF WHETHER THE ANNUAL ASSESSMENT HAS BEEN SUSPENDED, DEFERRED, OR NOT YET ACCRUED. THE FILING OF A NOTICE OF INTENTION TO HOLD SHALL NOT RELIEVE THE OWNER OF COMPLYING WITH FEDERAL AND STATE LAWS PERTAINING TO THE PERFORMANCE OF ANNUAL ASSESSMENT WORK. NOTICES OF INTENTION TO HOLD FOR MILL SITES OR TUNNEL SITES NEED NOT BE COUNTY RECORDED. FOR MINING CLAIMS THE FORM FILED WITH BLM MUST BE IDENTICAL TO THE ONE THAT WAS OR WILL BE FILED WITH THE COUNTY.

Evidence of Annual Assessment Work or a Notice of Intention to Hold must be filed each calendar year following the calendar year in which the Claim/site was located.

ALL CLAIMS LISTED ON A SINGLE AFFIDAVIT MUST BE CONTIGUOUS.

1. State of Arizona, County of Yavapai ss:
2. I, (Name) Joe Stocks
3. Reside at (Address) P.O. Box 796
City Pearce County Cochise State AZ Zip 85625

being duly sworn, deposes and says that he/she is a citizen of the United States, more than eighteen years of age, that all of the facts set forth in this affidavit/notice, subject to the provisions and penalties of 18 USC 1001 pertaining to the filing of false, fictitious, or fraudulent statements with the United States, are true and correct according to the best of my knowledge, information and belief.

4. Owner's Name and Address (if not shown in items 1-3 above) CHECK HERE IF THIS IS A CHANGE OF ADDRESS
Boni Z Losee
3923 No. Riverwood Drive
Provo, Utah 84604

5. That I am personally acquainted with the mining claim(s). The work and improvements were made by and at the expense of the owner(s) of said claim(s). Said contiguous group of claims, listed on the reverse side of this document, are situated in the Humburg Mining District, Yavapai County, Arizona

6. That between the dates starting at 12 o'clock noon on September 1, 19 98 and ending at 12 o'clock noon on September 1, 19 99 at least \$ 400.00 dollars worth of work and improvements were done and performed upon said claim(s) or upon one or more of a contiguous group of claims for the benefit of all, or wholly or partly outside of a contiguous group of claims for the benefit of all, not including the location work.

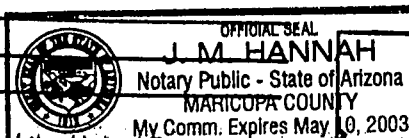
7. That the following persons were employed to perform the work and improvements described herein: George Suber, Billy Suber, Kevin Dalton, Joe Stocks

8. That the work and improvements performed were: pack trail repair, sampling, hand mining, mapping

9. Dated August 11 1999 Signature Joe Stocks

SUBSCRIBED AND SWORN TO before me, a Notary Public, this 11 day of August 19 99 by JOE STOCKS

Notary Public J.M. Hannah
MY COMMISSION EXPIRES May 16, 2003



For BLM Use Only

RECEIVED
BUREAU OF
LAND MANAGEMENT
Dec 17 10 15 AM '99

This form is for the purpose of complying with the laws of the United States Department of the Interior, Bureau of Land Management and the State of Arizona pertaining to assessment work and/or a notice of intention to hold. 30 USC 28, 43 CFR 3833.2, ARS 27-208. Subject to Paperwork Reduction Act and Privacy Act statements available at the BLM AZ State Office. The form is not copyrighted. It may be reproduced without restriction.

ENTERED INTO COMPUTER

2/11/12000

If the claims/sites have consecutive BLM #'s and are in the same Township, Range and Section(s) they may be listed as follows:

SAMPLE 1-10 A MC 19640-49 Dk/Pg # 1025/1-10 (or) 4N 20W 36
 RECORDING # 9106173-82

G&SR Meridian

CLAIM/SITE NAME	SERIAL NUMBER	Dk/Pg or Recording # of ORIGINAL LOCATION NOTICE!		TWN SHP	RNG	SEC(S)
		Book	Page			
1. Gold Cliff	A MC 264705	1900	980	8N	1E	13, 18
2. Top Notch	A MC 264719	1901	11	8N	1E	18
3. Top Notch #2	A MC 264720	1901	13	8N	1E	18
4. Cougar #5	A MC 264702	1901	45	8N	1E	18
5.	A MC					
6.	A MC					
7.	A MC					
8.	A MC					
9.	A MC					
10.	A MC					
11.	A MC					
12.	A MC					
13.	A MC					
14.	A MC					
15.	A MC					
16.	A MC					
17.	A MC					
18.	A MC					
19.	A MC					
20.	A MC					
21.	A MC					
22.	A MC					
23.	A MC					
24.	A MC					
25.	A MC					
26.	A MC					
27.	A MC					
28.	A MC					
29.	A MC					
30.	A MC					

FILE WITH: Bureau of Land Management, 222 North Central Avenue Phoenix, Arizona 85004 and the respective county recorder, ON OR BEFORE DECEMBER 30th (NOT THE 31st). BLM REQUIRES A \$5.00 NONREFUNDABLE SERVICE CHARGE FOR EACH MINING CLAIM, MILL SITE OR TUNNEL SITE. ANNUAL FILINGS THAT ARE NOT ACCOMPANIED BY PROPER SERVICE CHARGES WILL BE RETURNED WITHOUT FURTHER ACTION BY BLM.

Return Document to:

For BLM Use Only

AZ-3850-1 (July 1992)

Boni Z Losee

3 @ 2500 = 15 th CR

3923 No. Riverwood Dr.
Provo, Utah 84604

Telephone # ()-

CHECK ONE

AFFIDAVIT OF PERFORMANCE OF ANNUAL WORK

Also fill in ITEMS 1 through 9 and the reverse side of this document.

NOTICE OF INTENTION TO HOLD

I intend to hold the claim(s) /site(s) listed on the reverse side of this document for the calendar year 19___. Also fill in ITEMS 1 through 4 and ITEM 9.

NOTICES OF INTENTION TO HOLD ARE FOR MILL SITES AND TUNNEL SITES OR FOR MINING CLAIMS WHEN ASSESSMENT WORK HAS NOT BEEN DONE, REGARDLESS OF WHETHER THE ANNUAL ASSESSMENT HAS BEEN SUSPENDED, DEFERRED, OR NOT YET ACCRUED. THE FILING OF A NOTICE OF INTENTION TO HOLD SHALL NOT RELIEVE THE OWNER OF COMPLYING WITH FEDERAL AND STATE LAWS PERTAINING TO THE PERFORMANCE OF ANNUAL ASSESSMENT WORK. NOTICES OF INTENTION TO HOLD FOR MILL SITES OR TUNNEL SITES NEED NOT BE COUNTY RECORDED. FOR MINING CLAIMS THE FORM FILED WITH BLM MUST BE IDENTICAL TO THE ONE THAT WAS OR WILL BE FILED WITH THE COUNTY.

Evidence of Annual Assessment Work or a Notice of Intention to Hold must be filed each calendar year following the calendar year in which the Claim/site was located.

ALL CLAIMS LISTED ON A SINGLE AFFIDAVIT MUST BE CONTIGUOUS.

1. State of Arizona, County of Yavapai ss:
2. I, (Name) Joe Stocks
3. Reside at (Address) P.O. Box 796
Pearce City, Cochise County, AZ State, 85625 Zip

being duly sworn, deposes and says that he/she is a citizen of the United States, more than eighteen years of age, that all of the facts set forth in this affidavit/notice, subject to the provisions and penalties of 18 USC 1001 pertaining to the filing of false, fictitious, or fraudulent statements with the United States, are true and correct according to the best of my knowledge, information and belief.

4. Owner's Name and Address (if not shown in items 1-3 above) CHECK HERE IF THIS IS A CHANGE OF ADDRESS

Boni Z Losee
3923 No. Riverwood Drive
Provo, Utah 84604

5. That I am personally acquainted with the mining claim(s). The work and improvements were made by and at the expense of the owner(s) of said claim(s). Said contiguous group of claims, listed on the reverse side of this document, are situated in the Humburg Mining District, Yavapai County, Arizona

6. That between the dates starting at 12 o'clock noon on September 1, 19 98 and ending at 12 o'clock noon on September 1, 19 99 at least \$ 300.00 dollars worth of work and improvements were done and performed upon said claim(s) or upon one or more of a contiguous group of claims for the benefit of all, or wholly or partly outside of a contiguous group of claims for the benefit of all, not including the location work.

7. That the following persons were employed to perform the work and improvements described herein: Kevin Dalton, George Suber, Joe Stocks

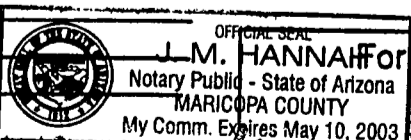
8. That the work and improvements performed were: Access road maintenance, Sampling, mapping

9. Dated 8-11-99 Signature Joe Stocks

SUBSCRIBED AND SWORN TO before me, a Notary Public, this 11th day of August 19 99

by Joe Stocks
Notary Public J.M. Hannah

MY COMMISSION EXPIRES MAY 10, 2003



This form is for the purpose of complying with the laws of the United States Department of the Interior, Bureau of Land Management and the State of Arizona pertaining to assessment work and/or a notice of intention to hold. 30 USC 28, 43 CFR 3833.2, ARS 27-208. Subject to Paperwork Reduction Act and Privacy Act statements available at the BLM AZ State Office. The form is not copyrighted. It may be reproduced without restriction.

ENTERED INTO COMPUTER

11/11/2000

OFFICIAL SEAL

J.M. HANNAH For BLM Use Only

Notary Public - State of Arizona

MARICOPA COUNTY

My Comm. Expires May 10, 2003

ARIZONA STATE OFFICE

PHOENIX, ARIZONA

RECEIVED

BUREAU OF LAND MANAGEMENT

DEC 17 10 16 AM '99

FILED

8/22/99

\$300

If the claims/sites have consecutive BLM #'s and are in the same Township, Range and Section(s) they may be listed as follows:

SAMPLE 1-10 A MC 19640-49 Dkt/Pg # 1025/1-10 (or) 4N 20W 36
 RECORDING # 9106173-82

CLAIM/SITE NAME	SERIAL NUMBER	Dkt/Pg or Recording # of ORIGINAL LOCATION NOTICE!	G&SR Meridian		
			TWN SHP	RNG	SEC(S)
		<u>Book</u>			
1. Angle #1	A MC ³¹³¹¹⁰ 313310	2333	8N	1E	18
2. Angle #2	A MC 313111	2333	8N	1E	18
3. Angle #3	A MC 313112	2333	8N	1E	18
4. _____	A MC _____	_____	_____	_____	_____
5. _____	A MC _____	_____	_____	_____	_____
6. _____	A MC _____	_____	_____	_____	_____
7. _____	A MC _____	_____	_____	_____	_____
8. _____	A MC _____	_____	_____	_____	_____
9. _____	A MC _____	_____	_____	_____	_____
10. _____	A MC _____	_____	_____	_____	_____
11. _____	A MC _____	_____	_____	_____	_____
12. _____	A MC _____	_____	_____	_____	_____
13. _____	A MC _____	_____	_____	_____	_____
14. _____	A MC _____	_____	_____	_____	_____
15. _____	A MC _____	_____	_____	_____	_____
16. _____	A MC _____	_____	_____	_____	_____
17. _____	A MC _____	_____	_____	_____	_____
18. _____	A MC _____	_____	_____	_____	_____
19. _____	A MC _____	_____	_____	_____	_____
20. _____	A MC _____	_____	_____	_____	_____
21. _____	A MC _____	_____	_____	_____	_____
22. _____	A MC _____	_____	_____	_____	_____
23. _____	A MC _____	_____	_____	_____	_____
24. _____	A MC _____	_____	_____	_____	_____
25. _____	A MC _____	_____	_____	_____	_____
26. _____	A MC _____	_____	_____	_____	_____
27. _____	A MC _____	_____	_____	_____	_____
28. _____	A MC _____	_____	_____	_____	_____
29. _____	A MC _____	_____	_____	_____	_____
30. _____	A MC _____	_____	_____	_____	_____

FILE WITH: Bureau of Land Management, . . . 222 North Central Avenue . . . Phoenix, Arizona 85004 and the respective county recorder, ON OR BEFORE DECEMBER 30th (NOT THE 31st). BLM REQUIRES A \$5.00 NONREFUNDABLE SERVICE CHARGE FOR EACH MINING CLAIM, MILL SITE OR TUNNEL SITE. ANNUAL FILINGS THAT ARE NOT ACCOMPANIED BY PROPER SERVICE CHARGES WILL BE RETURNED WITHOUT FURTHER ACTION BY BLM.

United States Department of the Interior
Bureau of Land Management
 BUSINESS & SUPPORT SVCS DIV
 222 N CENTRAL AVE
 PHOENIX, AZ 85004 -2203
 Phone: (602) 417-9200

Receipt	
No:	46769

Transaction #: 52787
Date of Transaction: 12/20/1999
Commodity: LOCATABLE MINERALS **Subject:** MINING CLAIMS

CUSTOMER: RICHARD S LOSEE
 3709 N RIVERWOOD DR
 PROVO, UT 84604

LINE #	QTY	ACTION / PRODUCT	REMARKS	UNIT PRICE	TOTAL
1	10	PROOF OF LABOR/ASSESSMENT \$5 (1930)		\$5.00	\$50.00

Transaction #: 52788
Date of Transaction: 12/20/1999
Commodity: IAC PRODUCTS **Subject:** COPIES

LINE #	QTY	ACTION / PRODUCT	REMARKS	UNIT PRICE	TOTAL
1	8	CASEFILE/DOCUMENT COPIES / COPIES (B/W UP TO 11X17)-\$.13/P		\$0.13	\$1.04

TOTAL: \$51.04

PAYMENT INFORMATION					
1	AMOUNT:	\$51.04	POSTMARKED:	12/13/1999	
	TYPE:	CHECK	RECEIVED:	12/17/1999	
	CHECK NO:	1434			
	NAME:	LOSEE, RICHARD D			

REMARKS
 ASSESSMENT YEAR 2000

CASE SERIAL NUMBER INFORMATION		
TRNS #	LINE #	CASES
52787	1	AMC313310 , AMC313311 , AMC313312 , 264708 , 313113 , 313114 , 264705 , 264719 , 264720 , 264702

This receipt was generated by the automated BLM Collections and Billings System and is a paper representation of a portion of the official electronic record contained therein.

UNITED STATES
DEPARTMENT OF THE INTERIOR
BUREAU OF LAND MANAGEMENT

FORM APPROVED
OMB NO. 1004-0114
Expires: March 31, 1997

MAINTENANCE FEE PAYMENT WAIVER CERTIFICATION

This small miner waiver is filed to hold the claims/sites listed below for the assessment year beginning at noon on the first September 1 following the official filing of this form with BLM.

The undersigned owner(s) of the mining claims/sites listed below hereby certify under penalty of 18 U.S.C. 1001 and 43 U.S.C. 1212 that: **269**

I/We control, or will control, ten or fewer mining claims/sites located and maintained on Federal land in the United States of America on the August 31 that is one day before the beginning of the assessment year indicated in line one above.

I/We have/will performed/performed assessment work upon the claims listed below for the current assessment year as of the August 31 indicated in line three above. This work meets the requirements of the General Mining Law of 1872, as amended; the Act of August 10, 1993; and the regulations at 43 CFR 3833 and 3850. Such work will be described on our affidavit of labor.

AMC 313110
264686

The mining claims and sites for which the above waiver from payment of the maintenance fees is made are:

CLAIM NAME	BLM RECORDATION SERIAL NUMBER
1. Gold Cliff	AMC 264 705 ✓
2. Top Notch	AMC 264 719 ✓
3. Top Notch #2	AMC 264 720 ✓
4. Cougar #5	AMC 264 702 ✓
5. Angie #1	AMC 313 110 ✓
6. Angie #2	AMC 313 111 ✓
7. Angie #3	AMC 313 112 ✓
8. Angie #4	AMC 313 113 ✓
9. Angie #5	AMC 313 114 ✓
10. Golden Glint	AMC 264 708 ✓

All owner(s) of the above mining claims and sites are filing for this waiver.

I/We understand and acknowledge that pursuant to 43 U.S.C. 1212 and 18 U.S.C. 1001, the filing of a false, fictitious, or fraudulent document with the Bureau of Land Management may result in a fine of up to \$10,000, a prison term not to exceed five years, or both.

Boni Z Losee

(Owner's Name - Please Print)

3923 No. Riverwood Drive

(Street or P.O. Box)

Boni Z. Losee
(Owner's Signature)

Provo

(City)

Utah

(State)

84604

(Zip Code)

(Owner's Name - Please Print)

(Street or P.O. Box)

(Owner's Signature)

(City)

(State)

(Zip Code)

(Owner's Name - Please Print)

(Street or P.O. Box)

(Owner's Signature)

(City)

(State)

(Zip Code)

ENTERED INTO COMPUTER

(Owner's Name - Please Print)

AM 8/25/99

(Street or P.O. Box)

VERIFIED

(Owner's Signature)

10/19/99

(City)

(State)

(Zip Code)

RECEIVED
BUREAU OF LAND MANAGEMENT
PHOENIX, ARIZONA
Aug 19 9 57 AM '99

UNITED STATES
DEPARTMENT OF THE INTERIOR
BUREAU OF LAND MANAGEMENT

FORM APPROVED
OMB NO. 1004-0114
Expires: March 31, 1997

MAINTENANCE FEE PAYMENT WAIVER CERTIFICATION

This small miner waiver is filed to hold the claims/sites listed below for the assessment year beginning at noon on the first September 1 following the official filing of this form with BLM.

268

The undersigned owner(s) of the mining claims/sites listed below hereby certify under penalty of 18 U.S.C. 1001 and 43 U.S.C. 1212 that:

I/We control, or will control, ten or fewer mining claims/sites located and maintained on Federal land in the United States of America on the August 31 that is one day before the beginning of the assessment year indicated in line one above.

I/We have/will performed/perform assessment work upon the claims listed below for the current assessment year as of the August 31 indicated in line three above. This work meets the requirements of the General Mining Law of 1872, as amended; the Act of August 10, 1993; and the regulations at 43 CFR 3833 and 3850. Such work will be described on our affidavit of labor.

AMC313110

The mining claims and sites for which the above waiver from payment of the maintenance fees is made are:

CLAIM NAME	BLM RECORDATION SERIAL NUMBER
1. Angie #6	AMC 313 115
2. Angie #7	AMC 313 116
3. Angie #8	AMC 313 117
4. Angie #9	AMC 313 118
5. Angie #10	AMC 313 119
6. Angie #11	AMC 313 120
7. Angie #12	AMC 313 121
8. Angie #13	AMC 313 122
9. Angie #14	AMC 313 123
10. Angie #15	AMC 313 124

All owner(s) of the above mining claims and sites are filing for this waiver.

I/We understand and acknowledge that pursuant to 43 U.S.C. 1212 and 18 U.S.C. 1001, the filing of a false, fictitious, or fraudulent document with the Bureau of Land Management may result in a fine of up to \$10,000, a prison term not to exceed five years, or both.

Michael F. Bowden

(Owner's Name - Please Print)

(Owner's Signature)

3923 No. Riverwood Drive

(Street or P.O. Box)

Provo

(City)

Utah

(State)

84604

(Zip Code)

(Owner's Name - Please Print)

(Owner's Signature)

(Street or P.O. Box)

(City)

(State)

(Zip Code)

(Owner's Name - Please Print)

(Owner's Signature)

(Street or P.O. Box)

(City)

(State)

(Zip Code)

(Owner's Name - Please Print)

(Owner's Signature)

(Street or P.O. Box)

(City)

(State)

(Zip Code)

ARIZONA STATE OFFICE PHOENIX, ARIZONA

Aug 19 9 57 AM '99

RECEIVED BUREAU OF LAND MANAGEMENT

ENTERED INTO COMPTON

VERIFIED

AM 8/24/99

Return Document to:

Boni Z Losee
3923 No Riverwood Dr
Provo, Utah 84604

For BLM Use Only

264686
313110

AZ-3850-1 (July 1992)

Telephone # ()-

CHECK ONE

AFFIDAVIT OF PERFORMANCE OF ANNUAL WORK

Also fill in ITEMS 1 through 9 and the reverse side of this document.

NOTICE OF INTENTION TO HOLD

I intend to hold the claim(s) /site(s) listed on the reverse side of this document for the calendar year 19___. Also fill in ITEMS 1 through 4 and ITEM 9.

NOTICES OF INTENTION TO HOLD ARE FOR MILL SITES AND TUNNEL SITES OR FOR MINING CLAIMS WHEN ASSESSMENT WORK HAS NOT BEEN DONE, REGARDLESS OF WHETHER THE ANNUAL ASSESSMENT HAS BEEN SUSPENDED, DEFERRED, OR NOT YET ACCRUED. THE FILING OF A NOTICE OF INTENTION TO HOLD SHALL NOT RELIEVE THE OWNER OF COMPLYING WITH FEDERAL AND STATE LAWS PERTAINING TO THE PERFORMANCE OF ANNUAL ASSESSMENT WORK. NOTICES OF INTENTION TO HOLD FOR MILL SITES OR TUNNEL SITES NEED NOT BE COUNTY RECORDED. FOR MINING CLAIMS THE FORM FILED WITH BLM MUST BE IDENTICAL TO THE ONE THAT WAS OR WILL BE FILED WITH THE COUNTY.

Evidence of Annual Assessment Work or a Notice of Intention to Hold must be filed each calendar year following the calendar year in which the Claim/site was located.

ALL CLAIMS LISTED ON A SINGLE AFFIDAVIT MUST BE CONTIGUOUS.

1. State of Arizona, County of Yavapai ss:
2. I, (Name) Joe Stocks
3. Reside at (Address) P.O. Box 796
City Pearce, County Cochise, State AZ, Zip 85625

being duly sworn, deposes and says that he/she is a citizen of the United States, more than eighteen years of age, that all of the facts set forth in this affidavit/notice, subject to the provisions and penalties of 18 USC 1001 pertaining to the filing of false, fictitious, or fraudulent statements with the United States, are true and correct according to the best of my knowledge, information and belief.

4. Owner's Name and Address (If not shown in items 1-3 above) CHECK HERE IF THIS IS A CHANGE OF ADDRESS

Boni Z Losee
3923 No Riverwood Drive
Provo, Utah 84604

5. That I am personally acquainted with the mining claim(s). The work and improvements were made by and at the expense of the owner(s) of said claim(s). Said contiguous group of claims, listed on the reverse side of this document, are situated in the Humburg Mining District, Yavapai County, Arizona

6. That between the dates starting at 12 o'clock noon on September 1, 1997 and ending at 12 o'clock noon on September 1, 1998 at least \$ 400.00 dollars worth of work and improvements were done and performed upon said claim(s) or upon one or more of a contiguous group of claims for the benefit of all, or wholly or partly outside of a contiguous group of claims for the benefit of all, not including the location work.

7. That the following persons were employed to perform the work and improvements described herein: George Suber, Billy Suber, Kevin Dalton, Joe Stocks

8. That the work and improvements performed were: pack trail repair, sampling, hand mining, mapping

9. Dated 7-21-98 Signature Joe Stocks

SUBSCRIBED AND SWORN TO before me, a Notary Public, this 21 day of September 1998 by Joe Stocks

Notary Public Robert Thomas Brown

MY COMMISSION EXPIRES July 24, 2000

This form is for the purpose of complying with the laws of the United States Department of the Interior, Bureau of Land Management and the State of Arizona pertaining to assessment work and/or a notice of intention to hold. 30 USC 28, 43 CFR 3833.2, ARS 27-208. Subject to Paperwork Reduction Act and Privacy Act statements available at the BLM AZ State Office. The form is not copyrighted. It may be reproduced without restriction.

ENTERED INTO COMPUTER

50 12/24/98

For BLM Use Only

VERIFIED
RECEIVED
BUREAU OF LAND MANAGEMENT
24 10 01 AM '98
ARIZONA STATE OFFICE TUCSON, ARIZONA



If the claims/sites have consecutive BLM #'s and are in the same Township, Range and Section(s) they may be listed as follows:

SAMPLE 1-10 A MC 19640-49 Dkt/Pg # 1025/1-10 (or) 4N 20W 36
 RECORDING # 9106173-82

G&SR Meridian

Dkt/Pg or Recording #
 of ORIGINAL LOCATION
 NOTICE!

TWN RNG SEC(S)
 SHP

CLAIM/SITE NAME	SERIAL NUMBER	Book	Page	TWN	RNG	SEC(S)
1. Gold Cliff	A MC 264705	1900	980	8N	1E	13, 18
2. Top Notch	A MC 264719	1901	11	8N	1E	18
3. Top Notch #2	A MC 264720	1901	13	8N	1E	18
4. Cougar #5	A MC 264702	1901	45	8N	1E	18
5.	A MC					
6.	A MC					
7.	A MC					
8.	A MC					
9.	A MC					
10.	A MC					
11.	A MC					
12.	A MC					
13.	A MC					
14.	A MC					
15.	A MC					
16.	A MC					
17.	A MC					
18.	A MC					
19.	A MC					
20.	A MC					
21.	A MC					
22.	A MC					
23.	A MC					
24.	A MC					
25.	A MC					
26.	A MC					
27.	A MC					
28.	A MC					
29.	A MC					
30.	A MC					

FILE WITH: Bureau of Land Management, 222 North Central Avenue Phoenix, Arizona 85004. and the respective county recorder, ON OR BEFORE DECEMBER 30th (NOT THE 31st). BLM REQUIRES A \$5.00 NONREFUNDABLE SERVICE CHARGE FOR EACH MINING CLAIM, MILL SITE OR TUNNEL SITE. ANNUAL FILINGS THAT ARE NOT ACCOMPANIED BY PROPER SERVICE CHARGES WILL BE RETURNED WITHOUT FURTHER ACTION BY BLM.

Return Document to:

For BLM Use Only

AZ-3850-1 (July 1992)

Boni Z Losee

3923 No. Riverwood Dr.

Provo, Utah 84604

Telephone # ()-

Empty box for BLM Use Only

CHECK ONE

AFFIDAVIT OF PERFORMANCE OF ANNUAL WORK

Also fill in ITEMS 1 through 9 and the reverse side of this document.

NOTICE OF INTENTION TO HOLD

I intend to hold the claim(s) /site(s) listed on the reverse side of this document for the calendar year 19___. Also fill in ITEMS 1 through 4 and ITEM 9.

NOTICES OF INTENTION TO HOLD ARE FOR MILL SITES AND TUNNEL SITES OR FOR MINING CLAIMS WHEN ASSESSMENT WORK HAS NOT BEEN DONE, REGARDLESS OF WHETHER THE ANNUAL ASSESSMENT HAS BEEN SUSPENDED, DEFERRED, OR NOT YET ACCRUED. THE FILING OF A NOTICE OF INTENTION TO HOLD SHALL NOT RELIEVE THE OWNER OF COMPLYING WITH FEDERAL AND STATE LAWS PERTAINING TO THE PERFORMANCE OF ANNUAL ASSESSMENT WORK. NOTICES OF INTENTION TO HOLD FOR MILL SITES OR TUNNEL SITES NEED NOT BE COUNTY RECORDED. FOR MINING CLAIMS THE FORM FILED WITH BLM MUST BE IDENTICAL TO THE ONE THAT WAS OR WILL BE FILED WITH THE COUNTY.

Evidence of Annual Assessment Work or a Notice of Intention to Hold must be filed each calendar year following the calendar year in which the Claim/site was located.

ALL CLAIMS LISTED ON A SINGLE AFFIDAVIT MUST BE CONTIGUOUS.

- 1. State of Arizona, County of Yavapai ss:
- 2. I, (Name) Joe Stocks
- 3. Reside at (Address) P.O. Box 796
City Pearce, County Cochise, State Az, Zip 85625

being duly sworn, deposes and says that he/she is a citizen of the United States, more than eighteen years of age, that all of the facts set forth in this affidavit/notice, subject to the provisions and penalties of 18 USC 1001 pertaining to the filing of false, fictitious, or fraudulent statements with the United States, are true and correct according to the best of my knowledge, information and belief.

- 4. Owner's Name and Address (If not shown in items 1-3 above) CHECK HERE IF THIS IS A CHANGE OF ADDRESS
Boni Z Losee
3923 No. Riverwood Drive
Provo, Utah 84604

- 5. That I am personally acquainted with the mining claim(s). The work and improvements were made by and at the expense of the owner(s) of said claim(s). Said contiguous group of claims, listed on the reverse side of this document, are situated in the Humburg Mining District, Yavapai County, Arizona

- 6. That between the dates starting at 12 o'clock noon on September 1, 19 97 and ending at 12 o'clock noon on September 1, 19 98 at least \$ 100.00 dollars worth of work and improvements were done and performed upon said claim(s) or upon one or more of a contiguous group of claims for the benefit of all, or wholly or partly outside of a contiguous group of claims for the benefit of all, not including the location work.

- 7. That the following persons were employed to perform the work and improvements described herein: George Suber, Kevin Dalton, Billy Suber, Joe Stocks

- 8. That the work and improvements performed were: Roadwork, Sampling, Mapping, Trail maintenance

- 9. Dated 9-21-98 Signature Joe Stocks
SUBSCRIBED AND SWORN TO before me, a Notary Public, this 21 day of September 19 98
by: Joe Stocks

Notary Public Gail Marie Brown
MY COMMISSION EXPIRES May 24, 2000

This form is for the purpose of complying with the laws of the United States Department of the Interior, Bureau of Land Management and the State of Arizona pertaining to assessment work and/or a notice of intention to hold. 30 USC 28, 43 CFR 3833.2, ARS 27-208. Subject to Paperwork Reduction Act and Privacy Act statements available at the BLM AZ State Office. The form is not copyrighted. It may be reproduced without restriction.

For BLM Use Only

RECEIVED
BUREAU OF
LAND MANAGEMENT

DEC 24 10 07 AM '98

ARIZONA
STATE OFFICE
PHOENIX, ARIZONA

ENTERED INTO COMPUTER

5/15 10/09/98

Notary Public
GAIL MARIE BROWN



If the claims/sites have consecutive BLM #'s and are in the same Township, Range and Section(s) they may be listed as follows:

SAMPLE 1-10 A MC 19640-49 Dkt/Pg # 1025/1-10 (or) 4N 20W 36
 RECORDING # 9106173-82

G&SR Meridian

CLAIM/SITE NAME	SERIAL NUMBER	Dkt/Pg or Recording # of ORIGINAL LOCATION		TWN SHP	RNG	SEC(S)
		NOTICE	County			
1. Golden Glint	A MC 264708	Book 1900	Page 986	8 N.	1 E-1W	13,16
2.	A MC					
3.	A MC					
4.	A MC					
5.	A MC					
6.	A MC					
7.	A MC					
8.	A MC					
9.	A MC					
10.	A MC					
11.	A MC					
12.	A MC					
13.	A MC					
14.	A MC					
15.	A MC					
16.	A MC					
17.	A MC					
18.	A MC					
19.	A MC					
20.	A MC					
21.	A MC					
22.	A MC					
23.	A MC					
24.	A MC					
25.	A MC					
26.	A MC					
27.	A MC					
28.	A MC					
29.	A MC					
30.	A MC					

FILE WITH: Bureau of Land Management, 222 North Central Avenue, Phoenix, Arizona 85004 and the respective county recorder, ON OR BEFORE DECEMBER 30th (NOT THE 31st). BLM REQUIRES A \$5.00 NONREFUNDABLE SERVICE CHARGE FOR EACH MINING CLAIM, MILL SITE OR TUNNEL SITE. ANNUAL FILINGS THAT ARE NOT ACCOMPANIED BY PROPER SERVICE CHARGES WILL BE RETURNED WITHOUT FURTHER ACTION BY BLM.

Return Document to:

For BLM Use Only

AZ-3850-1 (July 1992)

Boni Z Losee

3923 No Riverwood Drive

Provo, Utah 84604

Empty box for BLM use only

Telephone # ()-

CHECK ONE

[X] AFFIDAVIT OF PERFORMANCE OF ANNUAL WORK

Also fill in ITEMS 1 through 9 and the reverse side of this document.

[] NOTICE OF INTENTION TO HOLD

I intend to hold the claim(s) /site(s) listed on the reverse side of this document for the calendar year 19___. Also fill in ITEMS 1 through 4 and ITEM 9.

NOTICES OF INTENTION TO HOLD ARE FOR MILL SITES AND TUNNEL SITES OR FOR MINING CLAIMS WHEN ASSESSMENT WORK HAS NOT BEEN DONE, REGARDLESS OF WHETHER THE ANNUAL ASSESSMENT HAS BEEN SUSPENDED, DEFERRED, OR NOT YET ACCRUED. THE FILING OF A NOTICE OF INTENTION TO HOLD SHALL NOT RELIEVE THE OWNER OF COMPLYING WITH FEDERAL AND STATE LAWS PERTAINING TO THE PERFORMANCE OF ANNUAL ASSESSMENT WORK. NOTICES OF INTENTION TO HOLD FOR MILL SITES OR TUNNEL SITES NEED NOT BE COUNTY RECORDED. FOR MINING CLAIMS THE FORM FILED WITH BLM MUST BE IDENTICAL TO THE ONE THAT WAS OR WILL BE FILED WITH THE COUNTY.

Evidence of Annual Assessment Work or a Notice of Intention to Hold must be filed each calendar year following the calendar year in which the Claim/site was located.

ALL CLAIMS LISTED ON A SINGLE AFFIDAVIT MUST BE CONTIGUOUS.

- 1. State of Arizona, County of Yavapai ss:
2. I, (Name) Joe Stocks
3. Reside at (Address) P.O. Box 796
City Pearce, County Cochise, State Az, Zip 85625

being duly sworn, deposes and says that he/she is a citizen of the United States, more than eighteen years of age, that all of the facts set forth in this affidavit/notice, subject to the provisions and penalties of 18 USC 1001 pertaining to the filing of false, fictitious, or fraudulent statements with the United States, are true and correct according to the best of my knowledge, information and belief.

- 4. Owner's Name and Address (If not shown in items 1-3 above) CHECK HERE IF THIS IS A CHANGE OF ADDRESS

Boni Z Losee
3923 No Riverwood Drive
Provo, Utah 84604

- 5. That I am personally acquainted with the mining claim(s). The work and improvements were made by and at the expense of the owner(s) of said claim(s). Said contiguous group of claims, listed on the reverse side of this document, are situated in the Mining District, County, Arizona

- 6. That between the dates starting at 12 o'clock noon on September 1, 1997 and ending at 12 o'clock noon on September 1, 1998 at least \$ 200.00 dollars worth of work and improvements were done and performed upon said claim(s) or upon one or more of a contiguous group of claims for the benefit of all, or wholly or partly outside of a contiguous group of claims for the benefit of all, not including the location work.

- 7. That the following persons were employed to perform the work and improvements described herein: Kevin Dalton, Joe, Stocks, George Suber

- 8. That the work and improvements performed were: Sampling, Mapping, Road maintenance

- 9. Dated 9-21-98 Signature Joe Stocks
SUBSCRIBED AND SWORN TO before me, a Notary Public, this 21 day of September 19 98

Notary Public GAIL MARIE BROWN
MY COMMISSION EXPIRES 11/01/2000

This form is for the purpose of complying with the laws of the United States Department of the Interior, Bureau of Land Management and the State of Arizona pertaining to assessment work and/or a notice of intention to hold. 30 USC 28, 43 CFR 3833.2, ARS 27-208. Subject to Paperwork Reduction Act and Privacy Act statements available at the BLM AZ State Office. The form is not copyrighted. It may be reproduced without restriction.

ENTERED INTO COMPUTER

5/3 12/29/98

For BLM Use Only

ARIZONA STATE OFFICE
PROVO, UTAH, ARIZONA

RECEIVED
BUREAU OF LAND MANAGEMENT
DEC 24 10 00 AM '98

RECEIVED
BUREAU OF LAND MANAGEMENT

Notary Public GAIL MARIE BROWN



If the claims/sites have consecutive BLM #'s and are in the same Township, Range and Section(s) they may be listed as follows:

SAMPLE 1-10 A MC 19640-49 Dk/Pg # 1025/1-10 (or) 4N 20W 36
 RECORDING # 9106173-82

CLAIM/SITE NAME	SERIAL NUMBER	Dk/Pg or Recording # of ORIGINAL LOCATION NOTICE!		G&SR Meridian		
		Book	Page	TWN SHP	RNG	SEC(S)
1. Angie #4	A MC 313113	2333	497	8N	1E	7
2. Angie #5	A MC 313114	2333	499	8N	1E	7
3.	A MC					
4.	A MC					
5.	A MC					
6.	A MC					
7.	A MC					
8.	A MC					
9.	A MC					
10.	A MC					
11.	A MC					
12.	A MC					
13.	A MC					
14.	A MC					
15.	A MC					
16.	A MC					
17.	A MC					
18.	A MC					
19.	A MC					
20.	A MC					
21.	A MC					
22.	A MC					
23.	A MC					
24.	A MC					
25.	A MC					
26.	A MC					
27.	A MC					
28.	A MC					
29.	A MC					
30.	A MC					

FILE WITH: Bureau of Land Management, 222 North Central Avenue, Phoenix, Arizona 85004; and the respective county recorder, ON OR BEFORE DECEMBER 30th (NOT THE 31st). BLM REQUIRES A \$5.00 NONREFUNDABLE SERVICE CHARGE FOR EACH MINING CLAIM, MILL SITE OR TUNNEL SITE. ANNUAL FILINGS THAT ARE NOT ACCOMPANIED BY PROPER SERVICE CHARGES WILL BE RETURNED WITHOUT FURTHER ACTION BY BLM.

Return Document to:

For BLM Use Only

AZ-3850-1 (July 1992)

Boni Z Losee

3923 No. Riverwood Dr.

Provo, Utah 84604

Empty box for BLM use only

Telephone # ()-

CHECK ONE

AFFIDAVIT OF PERFORMANCE OF ANNUAL WORK

Also fill in ITEMS 1 through 9 and the reverse side of this document.

NOTICE OF INTENTION TO HOLD

I intend to hold the claim(s) /site(s) listed on the reverse side of this document for the calendar year 19____. Also fill in ITEMS 1 through 4 and ITEM 9.

NOTICES OF INTENTION TO HOLD ARE FOR MILL SITES AND TUNNEL SITES OR FOR MINING CLAIMS WHEN ASSESSMENT WORK HAS NOT BEEN DONE, REGARDLESS OF WHETHER THE ANNUAL ASSESSMENT HAS BEEN SUSPENDED, DEFERRED, OR NOT YET ACCRUED. THE FILING OF A NOTICE OF INTENTION TO HOLD SHALL NOT RELIEVE THE OWNER OF COMPLYING WITH FEDERAL AND STATE LAWS PERTAINING TO THE PERFORMANCE OF ANNUAL ASSESSMENT WORK. NOTICES OF INTENTION TO HOLD FOR MILL SITES OR TUNNEL SITES NEED NOT BE COUNTY RECORDED. FOR MINING CLAIMS THE FORM FILED WITH BLM MUST BE IDENTICAL TO THE ONE THAT WAS OR WILL BE FILED WITH THE COUNTY.

Evidence of Annual Assessment Work or a Notice of Intention to Hold must be filed each calendar year following the calendar year in which the Claim/site was located.

ALL CLAIMS LISTED ON A SINGLE AFFIDAVIT MUST BE CONTIGUOUS.

- 1. State of Arizona, County of Yavapai ss:
- 2. I, (Name) Joe Stocks
- 3. Reside at (Address) P.O. Box 796
City Pearce County Cochise State AZ Zip 85625

being duly sworn, deposes and says that he/she is a citizen of the United States, more than eighteen years of age, that all of the facts set forth in this affidavit/notice, subject to the provisions and penalties of 18 USC 1001 pertaining to the filing of false, fictitious, or fraudulent statements with the United States, are true and correct according to the best of my knowledge, information and belief.

- 4. Owner's Name and Address (If not shown in items 1-3 above) CHECK HERE IF THIS IS A CHANGE OF ADDRESS

Boni Z Losee
3923 No. Riverwood Drive
Provo, Utah 84604

- 5. That I am personally acquainted with the mining claim(s). The work and improvements were made by and at the expense of the owner(s) of said claim(s). Said contiguous group of claims, listed on the reverse side of this document, are situated in the Humburg Mining District, Yavapai County, Arizona

- 6. That between the dates starting at 12 o'clock noon on September 1, 19 97 and ending at 12 o'clock noon on September 1, 19 98 at least \$ 300.00 dollars worth of work and improvements were done and performed upon said claim(s) or upon one or more of a contiguous group of claims for the benefit of all, or wholly or partly outside of a contiguous group of claims for the benefit of all, not including the location work.

- 7. That the following persons were employed to perform the work and improvements described herein: Kevin Dalton, George Suber, Joe Stocks

- 8. That the work and improvements performed were: Access road maintenance, Sampling, mapping

- 9. Dated 9-21-98 Signature Joe Stocks
SUBSCRIBED AND SWORN TO before me, a Notary Public, this 21 day of September 19 98
by Joe Stocks

Notary Public Gail Marie Brown
MY COMMISSION EXPIRES May 01, 2000

This form is for the purpose of complying with the laws of the United States Department of the Interior, Bureau of Land Management and the State of Arizona pertaining to assessment work and/or a notice of intention to hold. 30 USC 28, 43 CFR 3833.2, ARS 27-208. Subject to Paperwork Reduction Act and Privacy Act statements available at the BLM AZ State Office. The form is not copyrighted. It may be reproduced without restriction.

ENTERED INTO COMPUTER
12/29/98

For BLM Use Only

RECEIVED
BUREAU OF
LAND MANAGEMENT

Dec 24 10 00 AM '98

ARIZONA
STATE OFFICE
PHOENIX, ARIZONA

VERIFIED

Notary Public
GAIL MARIE BROWN



If the claims/sites have consecutive BLM #'s and are in the same Township, Range and Section(s) they may be listed as follows:

SAMPLE 1-10 A MC 19640-49 Dkt/Pg # 1025/1-10 (or) 4N 20W 36
 RECORDING # 9106173-82

G&SR Meridian

CLAIM/SITE NAME	SERIAL NUMBER	Dkt/Pg or Recording # of ORIGINAL LOCATION NOTICE!	TWN SHP	RNG	SEC(S)
		<u>Book</u>			
1. Angie #1	A MC 313310	2333	8N	1E	18
2. Angie #2	A MC 313111	2333	8N	1E	18
3. Angie #3	A MC 313112	2333	8N	1E	18
4.	A MC				
5.	A MC				
6.	A MC				
7.	A MC				
8.	A MC				
9.	A MC				
10.	A MC				
11.	A MC				
12.	A MC				
13.	A MC				
14.	A MC				
15.	A MC				
16.	A MC				
17.	A MC				
18.	A MC				
19.	A MC				
20.	A MC				
21.	A MC				
22.	A MC				
23.	A MC				
24.	A MC				
25.	A MC				
26.	A MC				
27.	A MC				
28.	A MC				
29.	A MC				
30.	A MC				

FILE WITH: Bureau of Land Management, . . . 222 North Central Avenue . . . Phoenix, Arizona 85004 and the respective county recorder, ON OR BEFORE DECEMBER 30th (NOT THE 31st). BLM REQUIRES A \$5.00 NONREFUNDABLE SERVICE CHARGE FOR EACH MINING CLAIM, MILL SITE OR TUNNEL SITE. ANNUAL FILINGS THAT ARE NOT ACCOMPANIED BY PROPER SERVICE CHARGES WILL BE RETURNED WITHOUT FURTHER ACTION BY BLM.

UNITED STATES
DEPARTMENT OF THE INTERIOR
BUREAU OF LAND MANAGEMENT

RECEIPT AND ACCOUNTING ADVICE

NO. 2443893

Subject:

DEFICITS OF ASSESSMENT WORK (10)

CD/AZ

12/28/88

Applicant:

MR & MRS RICHARD LOSEE
3923 N RIVERWOOD DRIVE
PROVO UTAH 84604

Remitter: CA 9663
373-2683

Assignor:

LEASE MANAGEMENT DATA										
<input type="checkbox"/> NEW <input type="checkbox"/> UPDATE <input type="checkbox"/> PAYMENT										
ORIGINAL SERIAL NO.	ASG.	TYPE	ST.	CTY.	FUND SYMBOL			ACRES/UNITS	RATE	
8910 254702 ET AL										
AMOUNT	ANV. DATE	EXP. DATE	BILL CYC.	S/C	DISTRICT	NEXT BILL	MISC. DATA	U of M	ACTUAL UNITS	
ASSIGNMENT SERIAL NO.	ASG.	TYPE	ST.	CTY.	FUND SYMBOL			ACRES/UNITS	RATE	
AMOUNT	ANV. DATE	EXP. DATE	BILL CYC.	S/C	DISTRICT	NEXT BILL	MISC. DATA	U of M	ACTUAL UNITS	

APPLY REMITTANCE			
ACTION	FUND SYMBOL	CTY.	AMOUNT
FILING FEE			
RENTAL			
UNEARNED			
REFUND			
TOTAL			
AMOUNT DUE			

Remarks:

BY:

DATE:

- Lease in Escrow?
- KGS? Of Interest?
- Auto Escalates? Operating Rights?
- Auto Renew? Operator
- Bond Filed?

FOR MMS USE ONLY

BILLEE		FOREST REFUGE
NUMBER		
OCS SECTION		
CODE		

Return Document to:

For BLM Use Only

AZ-3850-1 (July 1992)

Michael F Bowden
838 E 500 South 3923 No Riverwood Drive
Orem, Utah 84058 Provo, UT 84604

313110

Telephone # ()-

CHECK ONE

AFFIDAVIT OF PERFORMANCE OF ANNUAL WORK

Also fill in ITEMS 1 through 9 and the reverse side of this document.

NOTICE OF INTENTION TO HOLD

I intend to hold the claim(s) /site(s) listed on the reverse side of this document for the calendar year 19___. Also fill in ITEMS 1 through 4 and ITEM 9.

NOTICES OF INTENTION TO HOLD ARE FOR MILL SITES AND TUNNEL SITES OR FOR MINING CLAIMS WHEN ASSESSMENT WORK HAS NOT BEEN DONE, REGARDLESS OF WHETHER THE ANNUAL ASSESSMENT HAS BEEN SUSPENDED, DEFERRED, OR NOT YET ACCRUED. THE FILING OF A NOTICE OF INTENTION TO HOLD SHALL NOT RELIEVE THE OWNER OF COMPLYING WITH FEDERAL AND STATE LAWS PERTAINING TO THE PERFORMANCE OF ANNUAL ASSESSMENT WORK. NOTICES OF INTENTION TO HOLD FOR MILL SITES OR TUNNEL SITES NEED NOT BE COUNTY RECORDED. FOR MINING CLAIMS THE FORM FILED WITH BLM MUST BE IDENTICAL TO THE ONE THAT WAS OR WILL BE FILED WITH THE COUNTY.

Evidence of Annual Assessment Work or a Notice of Intention to Hold must be filed each calendar year following the calendar year in which the Claim/site was located.

ALL CLAIMS LISTED ON A SINGLE AFFIDAVIT MUST BE CONTIGUOUS.

1. State of Arizona, County of Yavapai SS:
2. I, (Name) Joe Stocks
3. Reside at (Address) P.O. Box 796
City Pearce, County Cochise, State Az, Zip 85625

being duly sworn, deposes and says that he/she is a citizen of the United States, more than eighteen years of age, that all of the facts set forth in this affidavit/notice, subject to the provisions and penalties of 18 USC 1001 pertaining to the filing of false, fictitious, or fraudulent statements with the United States, are true and correct according to the best of my knowledge, information and belief.

4. Owner's Name and Address (If not shown in items 1-3 above) CHECK HERE IF THIS IS A CHANGE OF ADDRESS
Michael F. Bowden
838 E 500 S 3923 No Riverwood Drive
Orem, Utah 84058 Provo, Utah 84604

5. That I am personally acquainted with the mining claim(s). The work and improvements were made by and at the expense of the owner(s) of said claim(s). Said contiguous group of claims, listed on the reverse side of this document, are situated in the Humburg Mining District, Yavapai County, Arizona

6. That between the dates starting at 12 o'clock noon on September 1, 1997 and ending at 12 o'clock noon on September 1, 1998 at least \$ 1000.00 dollars worth of work and improvements were done and performed upon said claim(s) or upon one or more of a contiguous group of claims for the benefit of all, or wholly or partly outside of a contiguous group of claims for the benefit of all, not including the location work.

7. That the following persons were employed to perform the work and improvements described herein: George Suber, Kevin Dalton, Joe Stocks.

8. That the work and improvements performed were: Mapping, sampling, road maintenance

9. Dated 9-21-98 Signature Joe Stocks
SUBSCRIBED AND SWORN TO before me, a Notary Public, this 21 day of September 19 98
by Joe Stocks

Notary Public Gail Marie Brown
MY COMMISSION EXPIRES May 20, 2000

Notary Public
GAIL MARIE BROWN
761 Westwood
Moab, Utah 84032
My Commission Expires
May 20, 2000

For BLM Use Only
RECEIVED
BUREAU OF
LAND MANAGEMENT
Dec 24 10 00 AM '98
VERIFIED
JAN 05 1999
ARIZONA
STATE OFFICE
PHOENIX, ARIZONA

This form is for the purpose of complying with the laws of the United States Department of the Interior, Bureau of Land Management and the State of Arizona pertaining to assessment work and/or a notice of intention to hold. 30 USC 28, 43 CFR 3833.2, ARS 27-208. Subject to Paperwork Reduction Act and Privacy Act statements available at the BLM AZ State Office. The form is not copyrighted. It may be reproduced without restriction.

ENTERED INTO COMPUTER
SB 12/29/98

If the claims/sites have consecutive BLM #'s and are in the same Township, Range and Section(s) they may be listed as follows:

SAMPLE 1-10 A MC 19640-49 Dkt/Pg # 1025/1-10 (or) 4N 20W 36
 RECORDING # 9106173-82

CLAIM/SITE NAME	SERIAL NUMBER	Dkt/Pg or Recording # of ORIGINAL LOCATION NOTICE		G&SR Meridian		
		Book	Page	TWN SHP	RNG	SEC(S)
1. Angie #6	A MC 313115	2333	501	8N	1E	7
2. Angie #7	A MC 313116	2333	503	8N	1E	7
3. Angie #8	A MC 313117	2333	505	8N	1E	7
4. Angie #9	A MC 313118	2333	507	8N	1E	7
5. Angie #10	A MC 313119	2333	509	8N	1E	7
6. Angie #11	A MC 313120	2333	511	8N	1E	7
7. Angie #12	A MC 313121	2333	513	8N	1E	7
8. Angie #13	A MC 313122	2333	515	8N	1E	7
9. Angie #14	A MC 313123	2333	517	8N	1E	7
10. Angie #15	A MC 313124	2333	519	8N	1E	7
11.	A MC					
12.	A MC					
13.	A MC					
14.	A MC					
15.	A MC					
16.	A MC					
17.	A MC					
18.	A MC					
19.	A MC					
20.	A MC					
21.	A MC					
22.	A MC					
23.	A MC					
24.	A MC					
25.	A MC					
26.	A MC					
27.	A MC					
28.	A MC					
29.	A MC					
30.	A MC					

FILE WITH: Bureau of Land Management, 222 North Central Avenue, Phoenix, Arizona 85004; and the respective county recorder, ON OR BEFORE DECEMBER 30th (NOT THE 31st). **BLM REQUIRES A \$5.00 NONREFUNDABLE SERVICE CHARGE FOR EACH MINING CLAIM, MILL SITE OR TUNNEL SITE. ANNUAL FILINGS THAT ARE NOT ACCOMPANIED BY PROPER SERVICE CHARGES WILL BE RETURNED WITHOUT FURTHER ACTION BY BLM.**

UNITED STATES
DEPARTMENT OF THE INTERIOR
BUREAU OF LAND MANAGEMENT

RECEIPT AND ACCOUNTING ADVICE

NO. 2443894 07

CD/AZ 12/28/98

Subject: AFFIDAVITS OF ASSESSMENT WORK (10) 2 4 12 50.00
Applicant:

MR & MRS RICHARD LOSEE
3923 N RIVERWOOD DRIVE
PROVO UTAH 84604

Remitter: CK 9662
373-2683

Assignor:

LEASE MANAGEMENT DATA										<input type="checkbox"/> NEW		<input type="checkbox"/> UPDATE		<input type="checkbox"/> PAYMENT	
ORIGINAL SERIAL NO.		ASG.	TYPE	ST.	CTY.	FUND SYMBOL				ACRES/UNITS	RATE				
AMC 313115-313124															
AMOUNT	ANV. DATE	EXP. DATE	BILL CYC.	S/C	DISTRICT	NEXT BILL	MISC. DATA	U of M	ACTUAL UNITS						
ASSIGNMENT SERIAL NO.		ASG.	TYPE	ST.	CTY.	FUND SYMBOL				ACRES/UNITS	RATE				
AMOUNT	ANV. DATE	EXP. DATE	BILL CYC.	S/C	DISTRICT	NEXT BILL	MISC. DATA	U of M	ACTUAL UNITS						
APPLY REMITTANCE															
ACTION	FUND SYMBOL		CTY.	AMOUNT											
FILING FEE															
RENTAL															
UNEARNED															
REFUND															
TOTAL															
AMOUNT DUE															
										Remarks:					
										BY:					
										DATE:					
<input type="checkbox"/> Lease in Escrow? <input type="checkbox"/> KGS? <input type="checkbox"/> Auto Escalates? <input type="checkbox"/> Auto Renew?					Of Interest? Operating Rights? Operator Bond Filed?					FOR MMS USE ONLY					
					BILLEE		FOREST REFUGE								
					NUMBER										
					OCS SECTION										
					CODE										

Aug 26 10 38 AM '99

ARIZONA
STATE OFFICE
PHOENIX, ARIZONA

RECEIVED
BUREAU OF LAND MANAGEMENT

FORM APPROVED
OMB NO. 1004-0114
Expires: March 31, 1997

Form 3830-2
(July 1994)

UNITED STATES
DEPARTMENT OF THE INTERIOR
BUREAU OF LAND MANAGEMENT

MAINTENANCE FEE PAYMENT WAIVER CERTIFICATION

This small miner waiver is filed to hold the claims/sites listed below for the assessment year beginning at noon on the first September 1 following the official filing of this form with BLM.

The undersigned owner(s) of the mining claims/sites listed below hereby certify under penalty of 18 U.S.C. 1001 and 43 U.S.C. 1212 that:

I/We control, or will control, ten or fewer mining claims/sites located and maintained on Federal land in the United States of America on the August 31 that is one day before the beginning of the assessment year indicated in line one above.

I/We have/will performed/perform assessment work upon the claims listed below for the current assessment year as of the August 31 indicated in line three above. This work meets the requirements of the General Mining Law of 1872, as amended; the Act of August 10, 1993; and the regulations at 43 CFR 3833 and 3850. Such work will be described on our affidavit of labor.

313110
264686

The mining claims and sites for which the above waiver from payment of the maintenance fees is made are:

CLAIM NAME	BLM RECORDATION SERIAL NUMBER
1. Angie #6	AMC 313 115
2. Angie #7	AMC 313 116
3. Angie #8	AMC 313 117
4. Angie #9	AMC 313 118
5. Angie #10	AMC 313 119
6. Angie #11	AMC 313 120
7. Angie #12	AMC 313 121
8. Angie #13	AMC 313 122
9. Angie #14	AMC 313 123
10. Angie #15	AMC 313 124

All owner(s) of the above mining claims and sites are filing for this waiver.

I/We understand and acknowledge that pursuant to 43 U.S.C. 1212 and 18 U.S.C. 1001, the filing of a false, fictitious, or fraudulent document with the Bureau of Land Management may result in a fine of up to \$10,000, a prison term not to exceed five years, or both.

Michael F. Bowden
(Owner's Name - Please Print)

Michael F. Bowden
(Owner's Signature)

~~828 E 500 S~~ 3923 No. Riverwood Dr. Provo Utah 84604
(Street or P.O. Box) (City) (State) (Zip Code)

(Owner's Name - Please Print) (Owner's Signature)

(Street or P.O. Box) (City) (State) (Zip Code)

(Owner's Name - Please Print) (Owner's Signature)

(Street or P.O. Box) (City) (State) (Zip Code)

ENTERED IN COMPUTER

VERIFIED

DM 9/3/98

L 9/8/98

(Owner's Name - Please Print)

(Owner's Signature)

(Street or P.O. Box)

(City)

(State)

(Zip Code)

ARIZONA
STATE OFFICE
PHOENIX, ARIZONA

AUG 26 10 37 AM '98

RECEIVED
BUREAU OF
LAND MANAGEMENT

FORM APPROVED
OMB NO. 1004-0114
Expires: March 31, 1997

Form 3830-2
(July 1994)

UNITED STATES
DEPARTMENT OF THE INTERIOR
BUREAU OF LAND MANAGEMENT

MAINTENANCE FEE PAYMENT WAIVER CERTIFICATION

This small miner waiver is filed to hold the claims/sites listed below for the assessment year beginning at noon on the first September 1 following the official filing of this form with BLM

The undersigned owner(s) of the mining claims/sites listed below hereby certify under penalty of 18 U.S.C. 1001 and 43 U.S.C. 1212 that:

1/We control, or will control, ten or fewer mining claims/sites located and maintained on Federal land in the United States of America on the August 31 that is one day before the beginning of the assessment year indicated in line one above

2/We have/will performed/performance assessment work upon the claims listed below for the current assessment year as of the August 31 indicated in line three above. This work meets the requirements of the General Mining Law of 1872, as amended, the Act of August 10, 1993 and the regulations at 43 CFR 3833 and 3850. Such work will be described on our affidavit of labor.

The mining claims and sites for which the above waiver from payment of the maintenance fees is made are:

CLAIM NAME	BLM RECORDATION SERIAL NUMBER
1. Gold Cliff	AMC 264 705
2. Top Notch	AMC 264 719
3. Top Notch #2	AMC 264 720
4. Cougar #5	AMC 264 702
5. Angie #1	AMC 313 110
6. Angie #2	AMC 313 111
7. Angie #3	AMC 313 112
8. Angie #4	AMC 313 113
9. Angie #5	AMC 313 114
10. Golden Glint	AMC 264 708

All owner(s) of the above mining claims and sites are filing for this waiver.

1/We understand and acknowledge that pursuant to 43 U.S.C. 1212 and 18 U.S.C. 1001, the filing of a false, fictitious, or fraudulent document with the Bureau of Land Management may result in a fine of up to \$10,000, a prison term not to exceed five years, or both.

Boni Z Losee

(Owner's Name - Please Print)

Boni Z Losee
(Owner's Signature)

3923 No. Riverwood Drive

(Street or P.O. Box)

Provo

(City)

Utah

(State)

84604

(Zip Code)

(Owner's Name - Please Print)

(Owner's Signature)

(Street or P.O. Box)

(City)

(State)

(Zip Code)

(Owner's Name - Please Print)

(Owner's Signature)

(Street or P.O. Box)

(City)

(State)

(Zip Code)

(Owner's Name - Please Print)

(Owner's Signature)

(Street or P.O. Box)

(City)

(State)

(Zip Code)

ENTERED IN COMPUTER

ENTERED IN REGISTER

DM 9/3/98

VERIFIED
L 9/8/98

(Continued on reverse)

Form 3830-2
(July 1994)

UNITED STATES
DEPARTMENT OF THE INTERIOR
BUREAU OF LAND MANAGEMENT

MAINTENANCE FEE PAYMENT WAIVER CERTIFICATION

ARIZONA
STATE OFFICE
PHOENIX, ARIZONA

AUG 26 10 37 AM '98

RECEIVED
BUREAU OF LAND MANAGEMENT
PHOENIX, ARIZONA

FORM NO. 3830-2
OMB NO. 1010-0114
Rev. March 31, 1997

This small miner waiver is filed to hold the claims/sites listed below for the assessment year beginning at noon on the first September 1 following the official filing of this form with BLM.

The undersigned owner(s) of the mining claims/sites listed below hereby certify under penalty of 18 U.S.C. 1001 - 1443 U.S.C. 1212 that

1/We control, or will control, ten or fewer mining claims/sites located and maintained on Federal land in the United States of America on the August 31 that is one day before the beginning of the assessment year indicated in line one above


1/We have/will performed/perform assessment work upon the claims listed below for the current assessment year as of the August 31 indicated in line three above. This work meets the requirements of the General Mining Law of 1872, as amended, the Act of August 10, 1993, and the regulations at 43 CFR 3833 and 3850. Such work will be described on our affidavit of labor.

The mining claims and sites for which the above waiver from payment of the maintenance fees is made are:

CLAIM NAME	BLM RECORDATION SERIAL NUMBER
1. Columbia #1	AMC 264 695
2. Columbia #2	AMC 264 696
3. Columbia #3	AMC 264 697
4. Columbia #4	AMC 264 698
5. Coolidge #2	AMC 264 704
6. Uncle Jim #1	AMC 264 687
7. Uncle Jim #2	AMC 264 688
8. Blaze #2	AMC 264 692
9. Red Star	AMC 264 717
10. T.N.T.	AMC 264 718

All owner(s) of the above mining claims and sites are filing for this waiver

1/We understand and acknowledge that pursuant to 43 U.S.C. 1212 and 18 U.S.C. 1001, the filing of a false, fictitious, or fraudulent document with the Bureau of Land Management may result in a fine of up to \$10,000, a prison term not to exceed five years, or both.

<u>Vanessa Losee Alard</u> (Owner's Name - Please Print)	 (Owner's Signature)		
<u>3923</u> N. Riverwood Drive (Street or P.O. Box)	Provo (City)	Utah (State)	84604 (Zip Code)
_____ (Owner's Name - Please Print)	_____ (Owner's Signature)		
_____ (Street or P.O. Box)	_____ (City)	_____ (State)	_____ (Zip Code)
_____ (Owner's Name - Please Print)	_____ (Owner's Signature)		
_____ (Street or P.O. Box)	_____ (City)	_____ (State)	_____ (Zip Code)
_____ (Owner's Name - Please Print)	_____ (Owner's Signature)		
_____ (Street or P.O. Box)	_____ (City)	_____ (State)	_____ (Zip Code)

ENTERED IN COMPUTER

DM 9/3/98

VERIFIED

L 9/8/98

ARIZONA
STATE OFFICE
PHOENIX, ARIZONA

AUG 26 10 37 AM '98

RECEIVED
BUREAU OF
LAND MANAGEMENT

FORM APPROVED
BLS NO. 1004-0114
Expires: March 31, 1997

Form 3830-2
July 1994

UNITED STATES
DEPARTMENT OF THE INTERIOR
BUREAU OF LAND MANAGEMENT

MAINTENANCE FEE PAYMENT WAIVER CERTIFICATION

This small miner waiver is filed to hold the claims/sites listed below for the assessment year beginning at noon on the first September 1 following the official filing of this form with BLM.


The undersigned owner(s) of the mining claims/sites listed below hereby certify under penalty of 18 U.S.C. 1001 and 43 U.S.C. 1212 that:
I/We control, or will control, ten or fewer mining claims/sites located and maintained on Federal land in the United States of America on the August 31 that is one day before the beginning of the assessment year indicated in line one above.
I/We have/will performed/performed assessment work upon the claims listed below for the current assessment year as of the August 31 indicated in line three above. This work meets the requirements of the General Mining Law of 1872, as amended, the Act of August 10, 1993, and the regulations at 43 CFR 3833 and 3850. Such work will be described on our affidavit of labor.

The mining claims and sites for which the above waiver from payment of the maintenance fees is made are:

CLAIM NAME	BLM RECORDATION SERIAL NUMBER
1. Nevada Mine	AMC 264 694
2. Cougar #2	AMC 264 699
3. Lunan	AMC 264 711
4. Lunan #2	AMC 264 712
5. Lunan #4	AMC 264 714
6. Yankee Maid #2	AMC 264 690
7. Cougar #3	AMC 264 700
8. Cougar #4	AMC 264 701
9. Gold Path (Cougar)	AMC 264 706
10. Lunan #3	AMC 264 713

All owner(s) of the above mining claims and sites are filing for this waiver.
I/We understand and acknowledge that pursuant to 43 U.S.C. 1212 and 18 U.S.C. 1001, the filing of a false, fictitious, or fraudulent document with the Bureau of Land Management may result in a fine of up to \$10,000, a prison term not to exceed five years, or both.

Richard Scot Losee
(Owner's Name - Please Print)
3923 No. Riverwood Dr.
(Street or P.O. Box)


(Owner's Signature)

Provo Utah 84604
(City) (State) (Zip Code)

(Owner's Name - Please Print)
(Street or P.O. Box)

(Owner's Signature)
(City) (State) (Zip Code)

(Owner's Name - Please Print)
(Street or P.O. Box)


(Owner's Signature)
(City) (State) (Zip Code)

(Owner's Name - Please Print)
(Street or P.O. Box)

(Owner's Signature)
(City) (State) (Zip Code)

ENTERED IN COMPUTER

(Continued on reverse)

 9/3/98

VERIFIED
L 9/18/98

382

Aug 26 10 37 AM '98
RECEIVED
BUREAU OF LAND MANAGEMENT
FORM APPROVED
OMB NO. 1004-0114
Expires: March 31, 1997

ARIZONA
STATE OFFICE
TUCSON, ARIZONA

Form 3830-2
(July 1994)

UNITED STATES
DEPARTMENT OF THE INTERIOR
BUREAU OF LAND MANAGEMENT

MAINTENANCE FEE PAYMENT WAIVER CERTIFICATION

This small miner waiver is filed to hold the claims/sites listed below for the assessment year beginning at noon on the first September 1 following the official filing of this form with BLM.

The undersigned owner(s) of the mining claims/sites listed below hereby certify under penalty of 18 U.S.C. 1001 and 43 U.S.C. 1212 that:

I/We control, or will control, ten or fewer mining claims/sites located and maintained on Federal land in the United States of America on the August 31 that is one day before the beginning of the assessment year indicated in line one above.

I/We have/will performed/perform assessment work upon the claims listed below for the current assessment year as of the August 31 indicated in line three above. This work meets the requirements of the General Mining Law of 1872, as amended; the Act of August 10, 1993; and the regulations at 43 CFR 3833 and 3830. Such work will be described on our affidavit of labor.

The mining claims and sites for which the above waiver from payment of the maintenance fees is made are:

CLAIM NAME	BLM RECORDATION SERIAL NUMBER
1. Gold King	AMC 264 707
2. B & L #1	AMC 264 693
3. Northfield	AMC 264 715
4. Hilda	AMC 264 686
5. Yankee Maid	AMC 264 689
6. Harrison M.	AMC 264 709
7. Owl	AMC 264 716
8. Coolidge	AMC 264 703
9. Lucky	AMC 264 710
10. Blaze	AMC 264 691

All owner(s) of the above mining claims and sites are filing for this waiver.


I/We understand and acknowledge that pursuant to 43 U.S.C. 1212 and 18 U.S.C. 1001, the filing of a false, fictitious, or fraudulent document with the Bureau of Land Management may result in a fine of up to \$10,000, a prison term not to exceed five years, or both.

Richard D. Losee

(Owner's Name - Please Print)

3923 No. Riverwood Drive

(Street or P.O. Box)



(Owner's Signature)

Provo

(City)

Utah

(State)

84604

(Zip Code)

(Owner's Name - Please Print)

(Owner's Signature)

(Street or P.O. Box)

(City)

(State)

(Zip Code)

(Owner's Name - Please Print)

(Owner's Signature)

(Street or P.O. Box)

(City)

(State)

(Zip Code)

(Owner's Name - Please Print)

ENTERED IN COMPUTER

(Owner's Signature)

VERIFIED

9/8/98 J

DM 9/3/98

(Zip Code)

Aug. 24, 1998

BLM

Please change the address
on Vanessa Losce Alard to:

3923 No. Riverwood Drive
Provo, Utah

Thank You

SB
a/10/98

RECEIVED
BUREAU OF
LAND MANAGEMENT

AUG 26 10 37 AM '98

ARIZONA
STATE OFFICE
PHOENIX, ARIZONA

Aug 24, 1998

BLM

Please make a change of address
on Michael F. Bawden to:

3923 No. Riverwood Dr.
Provo, Utah 84604

Thank You -

SB
9/10/98

ARIZONA
STATE OFFICE
PHOENIX, ARIZONA

Aug 26 10 38 AM '98

RECEIVED
BUREAU OF
LAND MANAGEMENT

313110

Return Document to:

For BLM Use Only

AZ-3850-1 (July 1992)

Michael F. Bowden
3923 No Riverwood Drive
Provo, Utah 84604

AMC 313110 <i>sw</i>

Telephone # ()-

AFFIDAVIT OF PERFORMANCE OF ANNUAL WORK
 Also fill in ITEMS 1 through 9 and the reverse side of this document.

CHECK ONE

NOTICE OF INTENTION TO HOLD

I intend to hold the claim(s) /site(s) listed on the reverse side of this document for the calendar year 19____. Also fill in ITEMS 1 through 4 and ITEM 9.

NOTICES OF INTENTION TO HOLD ARE FOR MILL SITES AND TUNNEL SITES OR FOR MINING CLAIMS WHEN ASSESSMENT WORK HAS NOT BEEN DONE, REGARDLESS OF WHETHER THE ANNUAL ASSESSMENT HAS BEEN SUSPENDED, DEFERRED, OR NOT YET ACCRUED. THE FILING OF A NOTICE OF INTENTION TO HOLD SHALL NOT RELIEVE THE OWNER OF COMPLYING WITH FEDERAL AND STATE LAWS PERTAINING TO THE PERFORMANCE OF ANNUAL ASSESSMENT WORK. NOTICES OF INTENTION TO HOLD FOR MILL SITES OR TUNNEL SITES NEED NOT BE COUNTY RECORDED. FOR MINING CLAIMS THE FORM FILED WITH BLM MUST BE IDENTICAL TO THE ONE THAT WAS OR WILL BE FILED WITH THE COUNTY.

Evidence of Annual Assessment Work or a Notice of Intention to Hold must be filed each calendar year following the calendar year in which the Claim/site was located.
ALL CLAIMS LISTED ON A SINGLE AFFIDAVIT MUST BE CONTIGUOUS.

1. State of Arizona, County of Yavapai ss:
2. I, (Name) Joe Stocks
3. Reside at (Address) 2990 W Thunderbird Road #207
 City Phoenix County Maricopa State AZ Zip 85023

being duly sworn, deposes and says that he/she is a citizen of the United States, more than eighteen years of age, that all of the facts set forth in this affidavit/notice, subject to the provisions and penalties of 18 USC 1001 pertaining to the filing of false, fictitious, or fraudulent statements with the United States, are true and correct according to the best of my knowledge, information and belief.

4. Owner's Name and Address (If not shown in items 1-3 above) CHECK HERE IF THIS IS A CHANGE OF ADDRESS *intended 3/10/98*
Michael F. Bowden
3923 No Riverwood Drive
Provo, Utah 84604

5. That I am personally acquainted with the mining claim(s). The work and improvements were made by and at the expense of the owner(s) of said claim(s). Said contiguous group of claims, listed on the reverse side of this document, are situated in the Humburg Mining District, Yavapai County, Arizona


6. That between the dates starting at 12 o'clock noon on September 1, 19____ and ending at 12 o'clock noon on September 1, 19____ at least \$1,000.00 dollars worth of work and improvements were done and performed upon said claim(s) or upon one or more of a contiguous group of claims for the benefit of all, or wholly or partly outside of a contiguous group of claims for the benefit of all, not including the location work.

7. That the following persons were employed to perform the work and improvements described herein: Joe Stocks,
Kevin Dalton

8. That the work and improvements performed were: Roadwork, mining, trail maintenance

9. Dated 7-25-97 Signature Joe Stocks

SUBSCRIBED AND SWORN TO before me, a Notary Public, this 25th day of JULY 19 97
 by JOE STOCKS
 Notary Public Carole Pritchard
 MY COMMISSION EXPIRES 9-24-2000



For BLM Use Only
 RECEIVED
 BUREAU OF
 LAND MANAGEMENT
 ARIZONA
 STATE OFFICE
 PHOENIX, ARIZONA
 AUG 22 9 34 AM 1997

This form is for the purpose of complying with the laws of the United States Department of the Interior, Bureau of Land Management and the State of Arizona pertaining to assessment work and/or a notice of intention to hold. 30 USC 28, 43 CFR 3833.2, ARS 27-208. Subject to Paperwork Reduction Act and Privacy Act statements available at the BLM AZ State Office. The form is not copyrighted. It may be reproduced without restriction.

ENTERED IN COMPUTER *Sp*
12/16/97 *DM*

If the claims/sites have consecutive BLM #'s and are in the same Township, Range and Section(s) they may be listed as follows:

SAMPLE 1-10 A MC 19640-49 Dkt/Pg # 1025/1-10 (or) 4N 20W 36
 RECORDING # 9106173-82

CLAIM/SITE NAME	SERIAL NUMBER	Dkt/Pg or Recording # of ORIGINAL LOCATION		TWN SHP	RNG	SEC(S)
		NOTICE	County			
		Yavapai	County	G&SR MERIDIAN		
		Book	Page			
1. Angie #6	A MC 313115	2333	501	8N	1E	7
2. Angie #7	A MC 313116	2333	503	8N	1E	7
3. Angie #8	A MC 313117	2333	505	8N	1E	7
4. Angie #9	A MC 313118	2333	507	8N	1E	7
5. Angie #10	A MC 313119	2333	509	8N	1E	7
6. Angie #11	A MC 313120	2333	511	8N	1E	7
7. Angie #12	A MC 313121	2333	513	8N	1E	7
8. Angie #13	A MC 313122	2333	515	8N	1E	7
9. Angie #14	A MC 313123	2333	517	8N	1E	7
10. Angie #15	A MC 313124	2333	519	8N	1E	7
11.	A MC					
12.	A MC					
13.	A MC					
14.	A MC					
15.	A MC					
16.	A MC					
17.	A MC					
18.	A MC					
19.	A MC					
20.	A MC					
21.	A MC					
22.	A MC					
23.	A MC					
24.	A MC					
25.	A MC					
26.	A MC					
27.	A MC					
28.	A MC					
29.	A MC					
30.	A MC					

FILE WITH: Bureau of Land Management, 3707 North 7th Street, P. O. Box 16563, Phoenix, Arizona 85011 and the respective county recorder, ON OR BEFORE DECEMBER 30th (NOT THE 31st). BLM REQUIRES A \$5.00 NONREFUNDABLE SERVICE CHARGE FOR EACH MINING CLAIM, MILL SITE OR TUNNEL SITE. ANNUAL FILINGS THAT ARE NOT ACCOMPANIED BY PROPER SERVICE CHARGES WILL BE RETURNED WITHOUT FURTHER ACTION BY BLM.

UNITED STATES
DEPARTMENT OF THE INTERIOR
BUREAU OF LAND MANAGEMENT

RECEIPT AND ACCOUNTING ADVICE

NO. 2372503
08/22/97

04

SM/AZ

Subject: AFFIDAVITS OF ASSESSMENT WORK (10) 2 71 12 50.00

Applicant:
RICHARD D. LOSEE
3923 N. RIVERWOOD DR.
PROVO, UT 84604

SAME - CK #886
373-2683

Remitter:

Assignor:

LEASE MANAGEMENT DATA NEW UPDATE PAYMENT

ORIGINAL SERIAL NO.	ASG.	TYPE	ST.	CTY.	FUND SYMBOL	ACRES/UNITS	RATE
AMC 313115, ET AL							

AMOUNT	ANV. DATE	EXP. DATE	BILL CYC.	S/C	DISTRICT	NEXT BILL	MISC. DATA	U of M	ACTUAL UNITS

ASSIGNMENT SERIAL NO.	ASG.	TYPE	ST.	CTY.	FUND SYMBOL	ACRES/UNITS	RATE

AMOUNT	ANV. DATE	EXP. DATE	BILL CYC.	S/C	DISTRICT	NEXT BILL	MISC. DATA	U of M	ACTUAL UNITS

APPLY REMITTANCE

ACTION	FUND SYMBOL	CTY.	AMOUNT
FILING FEE			
RENTAL			
UNEARNED			
REFUND			
TOTAL			
AMOUNT DUE			

Remarks:

BY: _____ DATE: _____

Lease in Escrow?
 KGS? Of Interest?
 Auto Escalates? Operating Rights?
 Auto Renew? Operator
 Bond Filed?

FOR MMS USE ONLY

BILLEE	FOREST REFUGE
NUMBER	
OCS SECTION	
CODE	

UNITED STATES
DEPARTMENT OF THE INTERIOR
BUREAU OF LAND MANAGEMENT

288

FORM APPROVED
OMB NO. 1004-0114
Expires: March 31, 1997

MAINTENANCE FEE PAYMENT WAIVER CERTIFICATION

This small miner waiver is filed to hold the claims/sites listed below for the assessment year beginning at noon on the first September 1 following the official filing of this form with BLM.

The undersigned owner(s) of the mining claims/sites listed below hereby certify under penalty of 18 U.S.C. 1001 and 43 U.S.C. 1212 that:

I/We control, or will control, ten or fewer mining claims/sites located and maintained on Federal land in the United States of America on the August 31 that is one day before the beginning of the assessment year indicated in line one above.

I/We have/will performed/performance assessment work upon the claims listed below for the current assessment year as of the August 31 indicated in line three above. This work meets the requirements of the General Mining Law of 1872, as amended; the Act of August 10, 1993; and the regulations at 43 CFR 3833 and 3850. Such work will be described on our affidavit of labor.

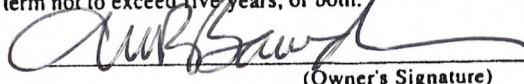
313 110

The mining claims and sites for which the above waiver from payment of the maintenance fees is made are:

CLAIM NAME	BLM RECORDATION SERIAL NUMBER
1. Angie #6	AMC 313 115
2. Angie #7	AMC 313 116
3. Angie #8	AMC 313 117
4. Angie #9	AMC 313 118
5. Angie #10	AMC 313 119
6. Angie #11	AMC 313 120
7. Angie #12	AMC 313 121
8. Angie #13	AMC 313 122
9. Angie #14	AMC 313 123
10. Angie #15	AMC 313 124


All owner(s) of the above mining claims and sites are filing for this waiver.

I/We understand and acknowledge that pursuant to 43 U.S.C. 1212 and 18 U.S.C. 1001, the filing of a false, fictitious, or fraudulent document with the Bureau of Land Management may result in a fine of up to \$10,000, a prison term not to exceed five years, or both.

Michael F. Bowden 
 (Owner's Name - Please Print) (Owner's Signature)
 3923 No. Riverwood Drive Provo Utah 84604
 (Street or P.O. Box) (City) (State) (Zip Code)

(Owner's Name - Please Print) (Owner's Signature)
 (Street or P.O. Box) (City) (State) (Zip Code)

(Owner's Name - Please Print) (Owner's Signature)
 (Street or P.O. Box) (City) (State) (Zip Code)

ENTERED IN COMPUTER
 8/26/97 pm 
 (Owner's Name - Please Print) (Owner's Signature)
 (City) (State) (Zip Code)

UNITED STATES
DEPARTMENT OF THE INTERIOR
BUREAU OF LAND MANAGEMENT

MAINTENANCE FEE PAYMENT WAIVER CERTIFICATION

285

FORM APPROVED
OMB NO. 1004-0114
Expires: March 31, 1997

This small miner waiver is filed to hold the claims/sites listed below for the assessment year beginning at noon on the first September 1 following the official filing of this form with BLM.

The undersigned owner(s) of the mining claims/sites listed below hereby certify under penalty of 18 U.S.C. 1001 and 43 U.S.C. 1212 that:

I/We control, or will control, ten or fewer mining claims/sites located and maintained on Federal land in the United States of America on the August 31 that is one day before the beginning of the assessment year indicated in line one above.

I/We have/will performed/performance assessment work upon the claims listed below for the current assessment year as of the August 31 indicated in line three above. This work meets the requirements of the General Mining Law of 1872, as amended; the Act of August 10, 1993; and the regulations at 43 CFR 3833 and 3850. Such work will be described on our affidavit of labor.

313110
264684

The mining claims and sites for which the above waiver from payment of the maintenance fees is made are:

CLAIM NAME	BLM RECORDATION SERIAL NUMBER
1. Gold Cliff	AMC 264 705 ✓
2. Top Notch	AMC 264 719 ✓
3. Top Notch #2	AMC 264 720 ✓
4. Cougar #5	AMC 264 702 ✓
5. Angie #1	AMC 313 110
6. Angie #2	AMC 313 111 ✓
7. Angie #3	AMC 313 112 ✓
8. Angie #4	AMC 313 113 ✓
9. Angie #5	AMC 313 114 ✓
10. Golden Glint	AMC 264 708

All owner(s) of the above mining claims and sites are filing for this waiver.

I/We understand and acknowledge that pursuant to 43 U.S.C. 1212 and 18 U.S.C. 1001, the filing of a false, fictitious, or fraudulent document with the Bureau of Land Management may result in a fine of up to \$10,000, a prison term not to exceed five years, or both.

Boni Z Losee

(Owner's Name - Please Print)

3933 No. Riverwood Drive

(Street or P.O. Box)

Boni Z. Losee
(Owner's Signature)

Provo

(City)

Utah

(State)

84604

(Zip Code)

(Owner's Name - Please Print)

(Owner's Signature)

(Street or P.O. Box)

ARIZONA
STATE OFFICE
PHOENIX, ARIZONA

(City)

(State)

(Zip Code)

(Owner's Name - Please Print)

AUG 22 9 34 AM '97

(Owner's Signature)

(Street or P.O. Box)

BUREAU OF
LAND MANAGEMENT

(City)

(State)

(Zip Code)

(Owner's Name - Please Print)

ENTERED IN COMPUTER

(Owner's Signature)

8/27/97 *DM*

(Street or P.O. Box)

(City)

(State)

(Zip Code)

264686

313110

Return Document to:

For BLM Use Only

AZ-3850-1 (July 1992)

Boni Z. Losee
3923 No. Riverwood Drive
Provo, Utah 84604

[Empty box for BLM Use Only]

Telephone # ()-

CHECK ONE

AFFIDAVIT OF PERFORMANCE OF ANNUAL WORK
Also fill in ITEMS 1 through 9 and the reverse side of this document.

NOTICE OF INTENTION TO HOLD
I intend to hold the claim(s) /site(s) listed on the reverse side of this document for the calendar year 19___. Also fill in ITEMS 1 through 4 and ITEM 9.

NOTICES OF INTENTION TO HOLD ARE FOR MILL SITES AND TUNNEL SITES OR FOR MINING CLAIMS WHEN ASSESSMENT WORK HAS NOT BEEN DONE, REGARDLESS OF WHETHER THE ANNUAL ASSESSMENT HAS BEEN SUSPENDED, DEFERRED, OR NOT YET ACCRUED. THE FILING OF A NOTICE OF INTENTION TO HOLD SHALL NOT RELIEVE THE OWNER OF COMPLYING WITH FEDERAL AND STATE LAWS PERTAINING TO THE PERFORMANCE OF ANNUAL ASSESSMENT WORK. NOTICES OF INTENTION TO HOLD FOR MILL SITES OR TUNNEL SITES NEED NOT BE COUNTY RECORDED. FOR MINING CLAIMS THE FORM FILED WITH BLM MUST BE IDENTICAL TO THE ONE THAT WAS OR WILL BE FILED WITH THE COUNTY.

Evidence of Annual Assessment Work or a Notice of Intention to Hold must be filed each calendar year following the calendar year in which the Claim/site was located.

ALL CLAIMS LISTED ON A SINGLE AFFIDAVIT MUST BE CONTIGUOUS.

1. State of Arizona, County of Yavapai ss:
2. I, (Name) Joe Stocks
3. Reside at (Address) 2990 W Thunderbird Road #207
Phoenix, County Maricopa, State AZ, Zip 85023

being duly sworn, deposes and says that he/she is a citizen of the United States, more than eighteen years of age, that all of the facts set forth in this affidavit/notice, subject to the provisions and penalties of 18 USC 1001 pertaining to the filing of false, fictitious, or fraudulent statements with the United States, are true and correct according to the best of my knowledge, information and belief.

4. Owner's Name and Address (If not shown in items 1-3 above) CHECK HERE IF THIS IS A CHANGE OF ADDRESS
Boni Z. Losee
3923 No. Riverwood Drive
Provo, Utah 84604

5. That I am personally acquainted with the mining claim(s). The work and improvements were made by and at the expense of the owner(s) of said claim(s). Said contiguous group of claims, listed on the reverse side of this document, are situated in the Humburg Mining District, Yavapai County, Arizona

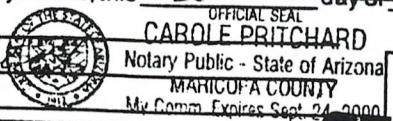
6. That between the dates starting at 12 o'clock noon on September 1, 19__ and ending at 12 o'clock noon on September 1, 19__ at least \$ 400.00 dollars worth of work and improvements were done and performed upon said claim(s) or upon one or more of a contiguous group of claims for the benefit of all, or wholly or partly outside of a contiguous group of claims for the benefit of all, not including the location work.

7. That the following persons were employed to perform the work and improvements described herein: Joe Stocks,
Kevin Dalton

8. That the work and improvements performed were: Roadwork, sampling, mining

9. Dated 7-25-97, Signature Joe Stocks

SUBSCRIBED AND SWORN TO before me, a Notary Public, this 25th day of JULY 19 97
by JDC STOCKS
Notary Public Carole Pritchard
MY COMMISSION EXPIRES 9-24-2000



For BLM Use Only

VERIFIED

ARIZONA STATE OFFICE PHOENIX, ARIZONA

RECEIVED BUREAU OF LAND MANAGEMENT
JUL 22 9 34 AM '97

This form is for the purpose of complying with the laws of the United States Department of the Interior, Bureau of Land Management and the State of Arizona pertaining to assessment work and/or a notice of intention to hold. 30 USC 28, 43 CFR 3833.2, ARS 27-208. Subject to Paperwork Reduction Act and Privacy Act statements available at the BLM AZ State Office. The form is not copyrighted. It may be reproduced without restriction.

ENTERED IN COPY

7/29/97

If the claims/sites have consecutive BLM #'s and are in the same Township, Range and Section(s) they may be listed as follows:

SAMPLE 1-10 A MC 19640-49 Dkt/Pg # 1025/1-10 (or) 4N 20W 36
 RECORDING # 9106173-82

CLAIM/SITE NAME	SERIAL NUMBER	Dkt/Pg or Recording # of ORIGINAL LOCATION		TWN SHP	RNG	SEC(S)
		NOTICE!	NOTICE!			
		Yavapai County		G&SR MERIDIAN		
		Book	Page			
1. Gold Cliff	A MC 264705	1900	980	8N	1E	13, 18
2. Top Notch	A MC 264719	1901	11	8N	1E	18
3. Top Notch #2	A MC 264720	1901	13	8N	1E	18
4. Cougar #5	A MC 264702	1901	45	8N	1E	18
5.	A MC					
6.	A MC					
7.	A MC					
8.	A MC					
9.	A MC					
10.	A MC					
11.	A MC					
12.	A MC					
13.	A MC					
14.	A MC					
15.	A MC					
16.	A MC					
17.	A MC					
18.	A MC					
19.	A MC					
20.	A MC					
21.	A MC					
22.	A MC					
23.	A MC					
24.	A MC					
25.	A MC					
26.	A MC					
27.	A MC					
28.	A MC					
29.	A MC					
30.	A MC					

FILE WITH: Bureau of Land Management, 3707 North 7th Street, P. O. Box 16563, Phoenix, Arizona 85011 and the respective county recorder, ON OR BEFORE DECEMBER 30th (NOT THE 31st). BLM REQUIRES A \$5.00 NONREFUNDABLE SERVICE CHARGE FOR EACH MINING CLAIM, MILL SITE OR TUNNEL SITE. ANNUAL FILINGS THAT ARE NOT ACCOMPANIED BY PROPER SERVICE CHARGES WILL BE RETURNED WITHOUT FURTHER ACTION BY BLM.

Return Document to:

For BLM Use Only

AZ-3850-1 (July 1992)

Boni Z. Losee

3923 No. Riverwood Drive

Provo, Utah 84604

Empty box for BLM use only

Telephone # ()-

CHECK ONE

AFFIDAVIT OF PERFORMANCE OF ANNUAL WORK

Also fill in ITEMS 1 through 9 and the reverse side of this document.

NOTICE OF INTENTION TO HOLD

I intend to hold the claim(s) /site(s) listed on the reverse side of this document for the calendar year 19___. Also fill in ITEMS 1 through 4 and ITEM 9.

NOTICES OF INTENTION TO HOLD ARE FOR MILL SITES AND TUNNEL SITES OR FOR MINING CLAIMS WHEN ASSESSMENT WORK HAS NOT BEEN DONE, REGARDLESS OF WHETHER THE ANNUAL ASSESSMENT HAS BEEN SUSPENDED, DEFERRED, OR NOT YET ACCRUED. THE FILING OF A NOTICE OF INTENTION TO HOLD SHALL NOT RELIEVE THE OWNER OF COMPLYING WITH FEDERAL AND STATE LAWS PERTAINING TO THE PERFORMANCE OF ANNUAL ASSESSMENT WORK. NOTICES OF INTENTION TO HOLD FOR MILL SITES OR TUNNEL SITES NEED NOT BE COUNTY RECORDED. FOR MINING CLAIMS THE FORM FILED WITH BLM MUST BE IDENTICAL TO THE ONE THAT WAS OR WILL BE FILED WITH THE COUNTY.

Evidence of Annual Assessment Work or a Notice of Intention to Hold must be filed each calendar year following the calendar year in which the Claim/site was located.

ALL CLAIMS LISTED ON A SINGLE AFFIDAVIT MUST BE CONTIGUOUS.

- 1. State of Arizona, County of Yavapai ss:
- 2. I, (Name) Joe Stocks
- 3. Reside at (Address) 2990 W. Thunderbird Road
City Phoenix, County Maricopa, State AZ, Zip 85023

being duly sworn, deposes and says that he/she is a citizen of the United States, more than eighteen years of age, that all of the facts set forth in this affidavit/notice, subject to the provisions and penalties of 18 USC 1001 pertaining to the filing of false, fictitious, or fraudulent statements with the United States, are true and correct according to the best of my knowledge, information and belief.

- 4. Owner's Name and Address (If not shown in items 1-3 above) CHECK HERE IF THIS IS A CHANGE OF ADDRESS
Boni Z. Losee
3923 No. Riverwood Drive
Provo, Utah 84604

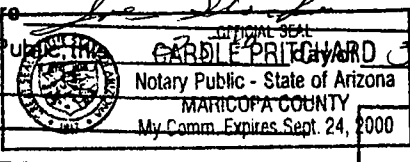
- 5. That I am personally acquainted with the mining claim(s). The work and improvements were made by and at the expense of the owner(s) of said claim(s). Said contiguous group of claims, listed on the reverse side of this document, are situated in the Humburg Mining District, Yavapai County, Arizona

- 6. That between the dates starting at 12 o'clock noon on September 1, 19__ and ending at 12 o'clock noon on September 1, 19__ at least \$ 1,000.00 dollars worth of work and improvements were done and performed upon said claim(s) or upon one or more of a contiguous group of claims for the benefit of all, or wholly or partly outside of a contiguous group of claims for the benefit of all, not including the location work.

- 7. That the following persons were employed to perform the work and improvements described herein: Joe Stocks,
Kevin Dalton

- 8. That the work and improvements performed were: Mining, access maintenance, sampling

9. Dated 7-25-97 Signature [Signature]
 SUBSCRIBED AND SWORN TO before me, a Notary Public, on this 25 day of JULY 19 97
 by JOE STOCKS
 Notary Public [Signature]
 MY COMMISSION EXPIRES 9-24-2000



RECEIVED
 BUREAU OF
 LAND MANAGEMENT
 ARIZONA
 STATE OFFICE
 PHOENIX, ARIZONA
 22 9 34 AM '97

This form is for the purpose of complying with the laws of the United States Department of the Interior, Bureau of Land Management and the State of Arizona pertaining to assessment work and/or a notice of intention to hold. 30 USC 28, 43 CFR 3833.2, ARS 27-208. Subject to Paperwork Reduction Act and Privacy Act statements available at the BLM AZ State Office. The form is not copyrighted. It may be reproduced without restriction.

ENTERED 12/2/97

If the claims/sites have consecutive BLM #'s and are in the same Township, Range and Section(s) they may be listed as follows:

SAMPLE 1-10 A MC 19640-49 Dkt/Pg # 1025/1-10 (or) 4N 20W 36
 RECORDING # 9106173-82

CLAIM/SITE NAME	SERIAL NUMBER	Dkt/Pg or Recording # of ORIGINAL LOCATION		TWN SHP	RNG	SEC(S)
		NOTICE!	Yavapai County			
		Book	Page	G&SR MERIDIAN		
1. Angie #1	A MC 313110	2333	491	8N	1E	18
2. Angie #2	A MC 313111	2333	493	8N	1E	18
3. Angie #3	A MC 313112	2333	495	8N	1E	18
4.	A MC					
5.	A MC					
6.	A MC					
7.	A MC					
8.	A MC					
9.	A MC					
10.	A MC					
11.	A MC					
12.	A MC					
13.	A MC					
14.	A MC					
15.	A MC					
16.	A MC					
17.	A MC					
18.	A MC					
19.	A MC					
20.	A MC					
21.	A MC					
22.	A MC					
23.	A MC					
24.	A MC					
25.	A MC					
26.	A MC					
27.	A MC					
28.	A MC					
29.	A MC					
30.	A MC					

FILE WITH: Bureau of Land Management, 3707 North 7th Street, P. O. Box 16563, Phoenix, Arizona 85011 and the respective county recorder, ON OR BEFORE DECEMBER 30th (NOT THE 31st). BLM REQUIRES A \$5.00 NONREFUNDABLE SERVICE CHARGE FOR EACH MINING CLAIM, MILL SITE OR TUNNEL SITE. ANNUAL FILINGS THAT ARE NOT ACCOMPANIED BY PROPER SERVICE CHARGES WILL BE RETURNED WITHOUT FURTHER ACTION BY BLM.

Return Document to:

Boni Z. Losee
3923 No. Riverwood Drive
Provo Utah 84604

For BLM Use Only

Empty box for BLM use only.

AZ-3850-1 (July 1992)

Telephone # ()-

CHECK ONE

AFFIDAVIT OF PERFORMANCE OF ANNUAL WORK

Also fill in ITEMS 1 through 9 and the reverse side of this document.

NOTICE OF INTENTION TO HOLD

I intend to hold the claim(s) /site(s) listed on the reverse side of this document for the calendar year 19___. Also fill in ITEMS 1 through 4 and ITEM 9.

NOTICES OF INTENTION TO HOLD ARE FOR MILL SITES AND TUNNEL SITES OR FOR MINING CLAIMS WHEN ASSESSMENT WORK HAS NOT BEEN DONE, REGARDLESS OF WHETHER THE ANNUAL ASSESSMENT HAS BEEN SUSPENDED, DEFERRED, OR NOT YET ACCRUED. THE FILING OF A NOTICE OF INTENTION TO HOLD SHALL NOT RELIEVE THE OWNER OF COMPLYING WITH FEDERAL AND STATE LAWS PERTAINING TO THE PERFORMANCE OF ANNUAL ASSESSMENT WORK. NOTICES OF INTENTION TO HOLD FOR MILL SITES OR TUNNEL SITES NEED NOT BE COUNTY RECORDED. FOR MINING CLAIMS THE FORM FILED WITH BLM MUST BE IDENTICAL TO THE ONE THAT WAS OR WILL BE FILED WITH THE COUNTY.

Evidence of Annual Assessment Work or a Notice of Intention to Hold must be filed each calendar year following the calendar year in which the Claim/site was located.

ALL CLAIMS LISTED ON A SINGLE AFFIDAVIT MUST BE CONTIGUOUS.

- 1. State of Arizona, County of Yavapai
- 2. I, (Name) Joe Stocks ss:
- 3. Reside at (Address) 2990 w. Thunderbird Road #207
City Phoenix County Maricopa State Az Zip 85023

being duly sworn, deposes and says that he/she is a citizen of the United States, more than eighteen years of age, that all of the facts set forth in this affidavit/notice, subject to the provisions and penalties of 18 USC 1001 pertaining to the filing of false, fictitious, or fraudulent statements with the United States, are true and correct according to the best of my knowledge, information and belief.

- 4. Owner's Name and Address (if not shown in items 1-3 above) CHECK HERE IF THIS IS A CHANGE OF ADDRESS
Boni Z. Losee
3923 No Riverwood Drive
Provo Utah 84604

- 5. That I am personally acquainted with the mining claim(s). The work and improvements were made by and at the expense of the owner(s) of said claim(s). Said contiguous group of claims, listed on the reverse side of this document, are situated in the Humburg Mining District, Yavapai County, Arizona

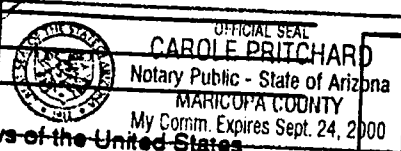
- 6. That between the dates starting at 12 o'clock noon on September 1, 19__ and ending at 12 o'clock noon on September 1, 19__ at least \$ 1,000.00 dollars worth of work and improvements were done and performed upon said claim(s) or upon one or more of a contiguous group of claims for the benefit of all, or wholly or partly outside of a contiguous group of claims for the benefit of all, not including the location work.

- 7. That the following persons were employed to perform the work and improvements described herein: Joe Stocks, Kevin Dalton

- 8. That the work and improvements performed were: Mining, Testing, Access
Maintenance.

- 9. Dated 7-25-97 Signature Joe Stocks

SUBSCRIBED AND SWORN TO before me, a Notary Public, this 25th day of JULY 19 97 by JOE STOCKS
Notary Public Carole Pritchard
MY COMMISSION EXPIRES 9-24-2000



For BLM Use Only

RECEIVED BUREAU OF LAND MANAGEMENT ARIZONA STATE OFFICE PHOENIX, ARIZONA AUG 22 9 34 AM '97

This form is for the purpose of complying with the laws of the United States Department of the Interior, Bureau of Land Management and the State of Arizona pertaining to assessment work and/or a notice of intention to hold. 30 USC 28, 43 CFR 3833.2, ARS 27-208. Subject to Paperwork Reduction Act and Privacy Act statements available at the BLM AZ State Office. The form is not copyrighted. It may be reproduced without restriction.

ENTERED IN COMPTON

If the claims/sites have consecutive BLM #'s and are in the same Township, Range and Section(s) they may be listed as follows:

SAMPLE 1-10 A MC 19640-49 Dkt/Pg # 1025/1-10 (or) 4N 20W 36
 RECORDING # 9106173-82

CLAIM/SITE NAME	SERIAL NUMBER	Dkt/Pg or Recording # of ORIGINAL LOCATION NOTICE!		TWN SHP	RNG	SEC(S)
		Book	Page			
1. Angie #4	A MC 313113	2333	497	8N	1E	7
2. Angie #5	A MC 313114	2333	499	8N	1E	7
3.	A MC					
4.	A MC					
5.	A MC					
6.	A MC					
7.	A MC					
8.	A MC					
9.	A MC					
10.	A MC					
11.	A MC					
12.	A MC					
13.	A MC					
14.	A MC					
15.	A MC					
16.	A MC					
17.	A MC					
18.	A MC					
19.	A MC					
20.	A MC					
21.	A MC					
22.	A MC					
23.	A MC					
24.	A MC					
25.	A MC					
26.	A MC					
27.	A MC					
28.	A MC					
29.	A MC					
30.	A MC					

FILE WITH: Bureau of Land Management, 3707 North 7th Street, P. O. Box 16563, Phoenix, Arizona 85011 and the respective county recorder, ON OR BEFORE DECEMBER 30th (NOT THE 31st). BLM REQUIRES A \$5.00 NONREFUNDABLE SERVICE CHARGE FOR EACH MINING CLAIM, MILL SITE OR TUNNEL SITE. ANNUAL FILINGS THAT ARE NOT ACCOMPANIED BY PROPER SERVICE CHARGES WILL BE RETURNED WITHOUT FURTHER ACTION BY BLM.

Return Document to:

For BLM Use Only

AZ-3850-1 (July 1992)

Boni Z. Losee
3923 N. Riverwood Drive
Provo, Utah 84604

Empty box for BLM use only

Telephone # ()-

CHECK ONE

AFFIDAVIT OF PERFORMANCE OF ANNUAL WORK

Also fill in ITEMS 1 through 9 and the reverse side of this document.

NOTICE OF INTENTION TO HOLD

I intend to hold the claim(s) /site(s) listed on the reverse side of this document for the calendar year 19____. Also fill in ITEMS 1 through 4 and ITEM 9.

NOTICES OF INTENTION TO HOLD ARE FOR MILL SITES AND TUNNEL SITES OR FOR MINING CLAIMS WHEN ASSESSMENT WORK HAS NOT BEEN DONE, REGARDLESS OF WHETHER THE ANNUAL ASSESSMENT HAS BEEN SUSPENDED, DEFERRED, OR NOT YET ACCRUED. THE FILING OF A NOTICE OF INTENTION TO HOLD SHALL NOT RELIEVE THE OWNER OF COMPLYING WITH FEDERAL AND STATE LAWS PERTAINING TO THE PERFORMANCE OF ANNUAL ASSESSMENT WORK. NOTICES OF INTENTION TO HOLD FOR MILL SITES OR TUNNEL SITES NEED NOT BE COUNTY RECORDED. FOR MINING CLAIMS THE FORM FILED WITH BLM MUST BE IDENTICAL TO THE ONE THAT WAS OR WILL BE FILED WITH THE COUNTY.

Evidence of Annual Assessment Work or a Notice of Intention to Hold must be filed each calendar year following the calendar year in which the Claim/site was located.

ALL CLAIMS LISTED ON A SINGLE AFFIDAVIT MUST BE CONTIGUOUS.

1. State of Arizona, County of Yavapai ss:
2. I, (Name) Joe Stocks
3. Reside at (Address) 2990 W Thunderbird Road #207
Phoenix City, Maricopa County, AZ State, 85023 Zip

being duly sworn, deposes and says that he/she is a citizen of the United States, more than eighteen years of age, that all of the facts set forth in this affidavit/notice, subject to the provisions and penalties of 18 USC 1001 pertaining to the filing of false, fictitious, or fraudulent statements with the United States, are true and correct according to the best of my knowledge, information and belief.

4. Owner's Name and Address (If not shown in items 1-3 above) CHECK HERE IF THIS IS A CHANGE OF ADDRESS
Boni Z. Losee
3923 N. Riverwood Drive
Provo, Utah 84604

5. That I am personally acquainted with the mining claim(s). The work and improvements were made by and at the expense of the owner(s) of said claim(s). Said contiguous group of claims, listed on the reverse side of this document, are situated in the Humbug Mining District, Yavapai County, Arizona

6. That between the dates starting at 12 o'clock noon on September 1, 19____ and ending at 12 o'clock noon on September 1, 19____ at least \$ 100.00 dollars worth of work and improvements were done and performed upon said claim(s) or upon one or more of a contiguous group of claims for the benefit of all, or wholly or partly outside of a contiguous group of claims for the benefit of all, not including the location work.

7. That the following persons were employed to perform the work and improvements described herein: Joe Stocks, Kevin Dalton

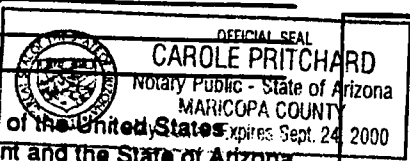
8. That the work and improvements performed were: Road repair and sampling

9. Dated 7-25-97 Signature Joe Stocks

SUBSCRIBED AND SWORN TO before me, a Notary Public, this 25th day of JULY, 1997

by JOE STOCKS
Notary Public Carole Pritchard

MY COMMISSION EXPIRES 9-24-2000



For BLM Use Only
RECEIVED
BUREAU OF
LAND MANAGEMENT
ARIZONA
STATE OFFICE
PHOENIX, ARIZONA
Aug 22 9 34 AM 1997

This form is for the purpose of complying with the laws of the United States, Department of the Interior, Bureau of Land Management and the State of Arizona pertaining to assessment work and/or a notice of intention to hold. 30 USC 28, 43 CFR 3833.2, ARS 27-208. Subject to Paperwork Reduction Act and Privacy Act statements available at the BLM AZ State Office. The form is not copyrighted. It may be reproduced without restriction.

ENTERED IN COMPUTER

If the claims/sites have consecutive BLM #'s and are in the same Township, Range and Section(s) they may be listed as follows:

SAMPLE 1-10 A MC 19640-49 Dkt/Pg # 1025/1-10 (or) 4N 20W 36
 RECORDING # 9106173-82

CLAIM/SITE NAME	SERIAL NUMBER	Dkt/Pg or Recording # of ORIGINAL LOCATION		TWN SHP	RNG	SEC(S)
		NOTICE	Yavapai County			
		Book	Page	G&SR MERIDIAN		
1. Golden Glint	A MC 264708	1900	986	8N	1E, 1W	13, 18
2.	A MC					
3.	A MC					
4.	A MC					
5.	A MC					
6.	A MC					
7.	A MC					
8.	A MC					
9.	A MC					
10.	A MC					
11.	A MC					
12.	A MC					
13.	A MC					
14.	A MC					
15.	A MC					
16.	A MC					
17.	A MC					
18.	A MC					
19.	A MC					
20.	A MC					
21.	A MC					
22.	A MC					
23.	A MC					
24.	A MC					
25.	A MC					
26.	A MC					
27.	A MC					
28.	A MC					
29.	A MC					
30.	A MC					

FILE WITH: Bureau of Land Management, 3707 North 7th Street, P. O. Box 16563, Phoenix, Arizona 85011 and the respective county recorder, ON OR BEFORE DECEMBER 30th (NOT THE 31st). BLM REQUIRES A \$5.00 NONREFUNDABLE SERVICE CHARGE FOR EACH MINING CLAIM, MILL SITE OR TUNNEL SITE. ANNUAL FILINGS THAT ARE NOT ACCOMPANIED BY PROPER SERVICE CHARGES WILL BE RETURNED WITHOUT FURTHER ACTION BY BLM.

UNITED STATES
DEPARTMENT OF THE INTERIOR
BUREAU OF LAND MANAGEMENT

RECEIPT AND ACCOUNTING ADVICE

SM/AZ NO. 2372504
08/22/97

Subject: AFFIDAVITS OF ASSESSMENT WORK (10) 2 72 12 50.00

Applicant:
RICHARD D. LOSEE
3923 N. RIVERWOOD DR.
PROVO, UT 84604

SAME - CK #887
373-2683

Remitter:

Assignor:

LEASE MANAGEMENT DATA									
<input type="checkbox"/> NEW <input type="checkbox"/> UPDATE <input type="checkbox"/> PAYMENT									
ORIGINAL SERIAL NO.	ASG.	TYPE	ST.	CTY.	FUND SYMBOL			ACRES/UNITS	RATE
AMC 264705, ET AL									
AMOUNT	ANV. DATE	EXP. DATE	BILL CYC.	S/C	DISTRICT	NEXT BILL	MISC. DATA	U of M	ACTUAL UNITS
ASSIGNMENT SERIAL NO.	ASG.	TYPE	ST.	CTY.	FUND SYMBOL			ACRES/UNITS	RATE
AMOUNT	ANV. DATE	EXP. DATE	BILL CYC.	S/C	DISTRICT	NEXT BILL	MISC. DATA	U of M	ACTUAL UNITS

APPLY REMITTANCE			
ACTION	FUND SYMBOL	CTY.	AMOUNT
FILING FEE			
RENTAL			
UNEARNED			
REFUND			
TOTAL			
AMOUNT DUE			


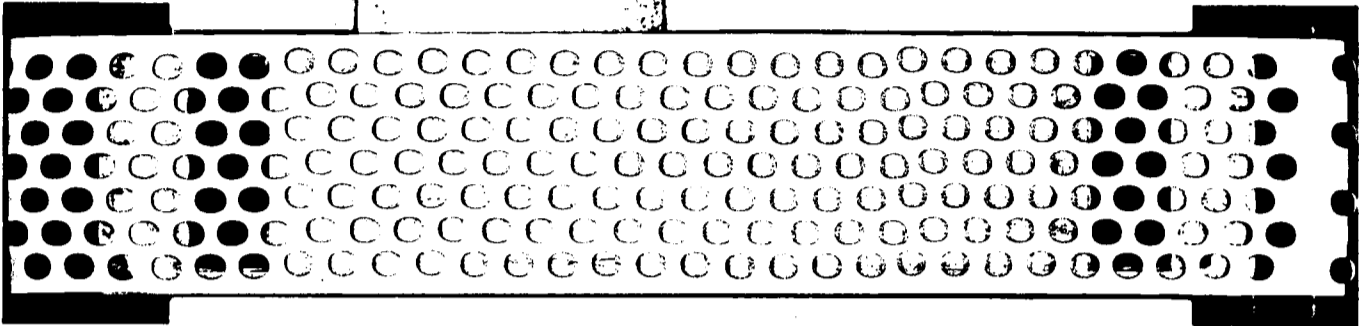

Remarks:


BY: _____ DATE: _____

Lease in Escrow?
 KGS? Of Interest?
 Auto Escalates? Operating Rights?
 Auto Renew? Operator
 Bond Filed?

FOR MMS USE ONLY

BILLEE	FOREST REFUGE
NUMBER	
OCS SECTION	
CODE	





IN= JMENT # 9647613
 OFFICIAL RECORDS OF
 YAVAPAI COUNTY
 MARGO W. CARSON
 REQUEST OF:
 RICHARD D LOSSE
 DATE: 08/21/96 TIME: 13:00
 FEE: 5.00 SC: 4.00 PT:
 BOOK 3264 PAGE 135 PAGES: 002

5
 4

Return Document to:

Michael F. Bowden
~~838 E. 500 South~~ 3923 No. Riverwood
~~Orem, Utah 84058~~ Dr.
Provo, Utah 84604

For BLM Use Only

AZ-3850-1 (July 1992)

AMC 313110 Sr

INDEXED & MICROFILMED
 RECEIVED
 BUREAU OF LAND MANAGEMENT
 10 47 AM '96

Telephone # ()-

CHECK ONE

AFFIDAVIT OF PERFORMANCE OF ANNUAL WORK

Also fill in ITEMS 1 through 9 and the reverse side of this document.

NOTICE OF INTENTION TO HOLD

I intend to hold the claim(s) /site(s) listed on the reverse side of this document for the calendar year 19___. Also fill in ITEMS 1 through 4 and ITEM 9.

NOTICES OF INTENTION TO HOLD ARE FOR MILL SITES AND TUNNEL SITES OR FOR MINING CLAIMS WHEN ASSESSMENT WORK HAS NOT BEEN DONE, REGARDLESS OF WHETHER THE ANNUAL ASSESSMENT HAS BEEN SUSPENDED, DEFERRED, OR NOT YET ACCRUED. THE FILING OF A NOTICE OF INTENTION TO HOLD SHALL NOT RELIEVE THE OWNER OF COMPLYING WITH FEDERAL AND STATE LAWS PERTAINING TO THE PERFORMANCE OF ANNUAL ASSESSMENT WORK. NOTICES OF INTENTION TO HOLD FOR MILL SITES OR TUNNEL SITES NEED NOT BE COUNTY RECORDED. FOR MINING CLAIMS THE FORM FILED WITH BLM MUST BE IDENTICAL TO THE ONE THAT WAS OR WILL BE FILED WITH THE COUNTY.

Evidence of Annual Assessment Work or a Notice of Intention to Hold must be filed each calendar year following the calendar year in which the Claim/site was located.

ALL CLAIMS LISTED ON A SINGLE AFFIDAVIT MUST BE CONTIGUOUS.

1. State of Arizona, County of Yavapai ss:
 2. I, (Name) Joe Stocks
 3. Reside at (Address) 2990 W Thunderbird Road #207
Phoenix County Maricopa State AZ Zip 85023

being duly sworn, deposes and says that he/she is a citizen of the United States, more than eighteen years of age, that all of the facts set forth in this affidavit/notice, subject to the provisions and penalties of 18 USC 1001 pertaining to the filing of false, fictitious, or fraudulent statements with the United States, are true and correct according to the best of my knowledge, information and belief.

4. Owner's Name and Address (if not shown in items 1-3 above) CHECK HERE IF THIS IS A CHANGE OF ADDRESS
Michael F. Bowden
~~838 E. 500 S.~~ 3923 No. Riverwood Drive
~~Orem, Utah 84058~~ Provo, Utah 84604


5. That I am personally acquainted with the mining claim(s). The work and improvements were made by and at the expense of the owner(s) of said claim(s). Said contiguous group of claims, listed on the reverse side of this document, are situated in the Humbug Mining District, Yavapai County, Arizona

6. That between the dates starting at 12 o'clock noon on September 1, 19 95 and ending at 12 o'clock noon on July 19, 19 96 at least \$ 1,000.00 dollars worth of work and improvements were done and performed upon said claim(s) or upon one or more of a contiguous group of claims for the benefit of all, or wholly or partly outside of a contiguous group of claims for the benefit of all, not including the location work.

7. That the following persons were employed to perform the work and improvements described herein: Joe Stocks, Kevin Dalton, George Suber, Billy Suber

8. That the work and improvements performed were: Roadwork, mining, trail maintenance

9. Dated July 23, 1996 Signature Joe Stocks
 SUBSCRIBED AND SWORN TO before me, Notary Public, this 23 day of July 19 96
 by NANCY Notary Public - State of Arizona
 Notary Public Nancy My Comm. Expires Aug. 14, 1998
 MY COMMISSION EXPIRES Aug 14 1998



For BLM Use Only
 ENTERED IN COMPUTER
1-2-97 Sr Jb

This form is for the purpose of complying with the laws of the United States Department of the Interior, Bureau of Land Management and the State of Arizona pertaining to assessment work and/or a notice of intention to hold. 30 USC 28, 43 CFR 3833.2, ARS 27-208. Subject to Paperwork Reduction Act and Privacy Act statements available at the BLM AZ State Office. The form is not copyrighted. It may be reproduced without restriction.

If the claims/sites have consecutive BLM #'s and are in the same Township, Range and Section(s) they may be listed as follows:

SAMPLE 1-10 A MC 19640-49 Dkt/Pg # 1025/1-10 (or) 4N 20W 36
 RECORDING # 9106173-82

CLAIM/SITE NAME	SERIAL NUMBER	Dkt/Pg or Recording # of ORIGINAL LOCATION		TWN SHP	RNG	SEC(S)
		NOTICE!	County			
		Yavapai	County	G&SR MERIDIAN		
		Book	Page			
1. Angie #6	A MC 313115	2333	501	8N	1E	7
2. Angie #7	A MC 313116	2333	503	8N	1E	7
3. Angie #8	A MC 313117	2333	505	8N	1E	7
4. Angie #9	A MC 313118	2333	507	8N	1E	7
5. Angie #10	A MC 313119	2333	509	8N	1E	7
6. Angie #11	A MC 313120	2333	511	8N	1E	7
7. Angie #12	A MC 313121	2333	513	8N	1E	7
8. Angie #13	A MC 313122	2333	515	8N	1E	7
9. Angie #14	A MC 313123	2333	517	8N	1E	7
10. Angie #15	A MC 313124	2333	519	8N	1E	7
11.	A MC					
12.	A MC					
13.	A MC					
14.	A MC					
15.	A MC					
16.	A MC					
17.	A MC					
18.	A MC					
19.	A MC					
20.	A MC					
21.	A MC					
22.	A MC					
23.	A MC					
24.	A MC					
25.	A MC					
26.	A MC					
27.	A MC					
28.	A MC					
29.	A MC					
30.	A MC					

FILE WITH: Bureau of Land Management, 3707 North 7th Street, P. O. Box 16563, Phoenix, Arizona 85011 and the respective county recorder, ON OR BEFORE DECEMBER 30th (NOT THE 31st). BLM REQUIRES A \$5.00 NONREFUNDABLE SERVICE CHARGE FOR EACH MINING CLAIM, MILL SITE OR TUNNEL SITE. ANNUAL FILINGS THAT ARE NOT ACCOMPANIED BY PROPER SERVICE CHARGES WILL BE RETURNED WITHOUT FURTHER ACTION BY BLM.

UNITED STATES
DEPARTMENT OF THE INTERIOR
BUREAU OF LAND MANAGEMENT

RECEIPT AND ACCOUNTING ADVICE

NO. 2296312

04

Subject:

Applicant:

TC/AZ

12/23/96

AFFIDAVITS OF ASSESSMENT WORK - 10

2 10 12

50.00

Remitter:

RICHARD LOSEE
3923 N RIVERWOOD DR
PROVO UT 84604

Amc 43110 SK
CK 8664

2348

LEASE MANAGEMENT DATA NEW UPDATE PAYMENT 873-2683

ORIGINAL SERIAL NO.	ASG.	TYPE	ST.	CTY.	FUND SYMBOL	ACRES/UNITS	RATE

AMOUNT	ANV. DATE	EXP. DATE	BILL CYC.	S/C	DISTRICT	NEXT BILL	MISC. DATA	U of M	ACTUAL UNITS
AMC 313115 -313124									

ASSIGNMENT SERIAL NO.	ASG.	TYPE	ST.	CTY.	FUND SYMBOL	ACRES/UNITS	RATE

AMOUNT	ANV. DATE	EXP. DATE	BILL CYC.	S/C	DISTRICT	NEXT BILL	MISC. DATA	U of M	ACTUAL UNITS

APPLY REMITTANCE

ACTION	FUND SYMBOL	CTY.	AMOUNT
FILING FEE			
RENTAL			
UNEARNED			
REFUND			
TOTAL			
AMOUNT DUE			

Remarks:

BY:

DATE:

- Lease in Escrow?
- KGS? Of Interest?
- Auto Escalates? Operating Rights?
- Auto Renew? Operator
- Bond Filed?

FOR MMS USE ONLY

BILLEE NUMBER	FOREST REFUGE
OCS SECTION CODE	



INSTRUMENT # 9647611
 OFFICIAL RECORDS OF
 YAVAPAI COUNTY
 MARGO W. CARSON
 REQUEST OF:
 RICHARD D LOSSE
 DATE: 08/21/96 TIME: 13:00
 FEE: 5.00 SC: 4.00 PT:
 BOOK 3264 PAGE 131 PAGES: 002

INDEXED &
 MICROFILMED

Return Document to:

Boni Z. Losee
3923 N. Riverwood Drive
Provo, Utah 84604
 Telephone # ()-

For BLM Use Only

Amc 3/3110 SR

AZ-3850-1 (July 1992)

RECEIVED
 BUREAU OF
 LAND MANAGEMENT
 DEC 23 10 47 AM '96

AFFIDAVIT OF PERFORMANCE OF ANNUAL WORK
 Also fill in ITEMS 1 through 9 and the reverse side of this document.

CHECK
 ONE

NOTICE OF INTENTION TO HOLD

I intend to hold the claim(s) /site(s) listed on the reverse side of this document for the calendar year 19___. Also fill in ITEMS 1 through 4 and ITEM 9.

NOTICES OF INTENTION TO HOLD ARE FOR MILL SITES AND TUNNEL SITES OR FOR MINING CLAIMS WHEN ASSESSMENT WORK HAS NOT BEEN DONE, REGARDLESS OF WHETHER THE ANNUAL ASSESSMENT HAS BEEN SUSPENDED, DEFERRED, OR NOT YET ACCRUED. THE FILING OF A NOTICE OF INTENTION TO HOLD SHALL NOT RELIEVE THE OWNER OF COMPLYING WITH FEDERAL AND STATE LAWS PERTAINING TO THE PERFORMANCE OF ANNUAL ASSESSMENT WORK. NOTICES OF INTENTION TO HOLD FOR MILL SITES OR TUNNEL SITES NEED NOT BE COUNTY RECORDED. FOR MINING CLAIMS THE FORM FILED WITH BLM MUST BE IDENTICAL TO THE ONE THAT WAS OR WILL BE FILED WITH THE COUNTY.

Evidence of Annual Assessment Work or a Notice of Intention to Hold must be filed each calendar year following the calendar year in which the Claim/site was located.

ALL CLAIMS LISTED ON A SINGLE AFFIDAVIT MUST BE CONTIGUOUS.

1. State of Arizona, County of Yavapai ss:
2. I, (Name) Joe Stocks
3. Reside at (Address) 2990 w. Thunderbird Road #207
 City Phoenix County Maricopa State Az Zip 85023

being duly sworn, deposes and says that he/she is a citizen of the United States, more than eighteen years of age, that all of the facts set forth in this affidavit/notice, subject to the provisions and penalties of 18 USC 1001 pertaining to the filing of false, fictitious, or fraudulent statements with the United States, are true and correct according to the best of my knowledge, information and belief.

4. Owner's Name and Address (if not shown in items 1-3 above) CHECK HERE IF THIS IS A CHANGE OF ADDRESS
Boni Z. Losee
3923 N. Riverwood Drive
Provo, Utah 84604

5. That I am personally acquainted with the mining claim(s). The work and improvements were made by and at the expense of the owner(s) of said claim(s). Said contiguous group of claims, listed on the reverse side of this document, are situated in the Humburg Mining District, Yavapai County, Arizona

6. That between the dates starting at 12 o'clock noon on September 1, 1995 and ending at 12 o'clock noon on July 19, 1996 at least \$ 1,000.00 dollars worth of work and improvements were done and performed upon said claim(s) or upon one or more of a contiguous group of claims for the benefit of all, or wholly or partly outside of a contiguous group of claims for the benefit of all, not including the location work.

7. That the following persons were employed to perform the work and improvements described herein:
Joe Stocks, Kevin Dalton, George Suber, and Billy Suber

8. That the work and improvements performed were: Mining, Testing, Access Maintenance.

9. Dated July 23, 1996 Signature Joe Stocks
 SUBSCRIBED AND SWORN TO before me, NANCY FAIRBANKS 23 day of July 19 96
 by NANCY FAIRBANKS Notary Public - State of Arizona
 Notary Public My Comm. Expires Aug. 14, 1998
 MY COMMISSION EXPIRES Aug 14, 1998

For BLM Use Only

ENTERED IN COMPUTER
1-2-97 SRJ
 BOOK 3264 PAGE 131


This form is for the purpose of complying with the laws of the United States Department of the Interior, Bureau of Land Management and the State of Arizona pertaining to assessment work and/or a notice of intention to hold. 30 USC 28, 43 CFR 3833.2, ARS 27-208. Subject to Paperwork Reduction Act and Privacy Act statements available at the BLM AZ State Office. The form is not copyrighted. It may be reproduced without restriction.

If the claims/sites have consecutive BLM #'s and are in the same Township, Range and Section(s) they may be listed as follows:

SAMPLE 1-10 A MC 19640-49 Dkt/Pg # 1025/1-10 (or) 4N 20W 36
 RECORDING # 9106173-82

CLAIM/SITE NAME	SERIAL NUMBER	Dkt/Pg or Recording # of ORIGINAL LOCATION		TWN	RNG	SEC(S)
		NOTICE	SHP			
		Book	Page	G&SR MERIDIAN		
1. Angie #4	A MC 313113	2333	497	8N	1E	7
2. Angie #5	A MC 313114	2333	499	8N	1E	7
3.	A MC					
4.	A MC					
5.	A MC					
6.	A MC					
7.	A MC					
8.	A MC					
9.	A MC					
10.	A MC					
11.	A MC					
12.	A MC					
13.	A MC					
14.	A MC					
15.	A MC					
16.	A MC					
17.	A MC					
18.	A MC					
19.	A MC					
20.	A MC					
21.	A MC					
22.	A MC					
23.	A MC					
24.	A MC					
25.	A MC					
26.	A MC					
27.	A MC					
28.	A MC					
29.	A MC					
30.	A MC					

FILE WITH: Bureau of Land Management, 3707 North 7th Street, P. O. Box 16563, Phoenix, Arizona 85011 and the respective county recorder, ON OR BEFORE DECEMBER 30th (NOT THE 31st). BLM REQUIRES A \$5.00 NONREFUNDABLE SERVICE CHARGE FOR EACH MINING CLAIM, MILL SITE OR TUNNEL SITE. ANNUAL FILINGS THAT ARE NOT ACCOMPANIED BY PROPER SERVICE CHARGES WILL BE RETURNED WITHOUT FURTHER ACTION BY BLM.



DOCUMENT # 9647610
 OFFICIAL RECORDS OF
 YAVAPAI COUNTY
 MARGO W. CARSON
 REQUEST OF:

RICHARD D LOSSE
 DATE: 08/21/96 TIME: 13:00
 FEE: 5.00 SC: 4.00 PT:
 BOOK 3264 PAGE 129 PAGES: 002

BK	5
EXP	1
TA	1
SS	1
SI	1
SR	1

INDEXED &
 MICROFILMED

Return Document to:

Boni Z. Losee
 3923 N. Riverwood Drive
 Provo, Utah 84604
 Telephone # ()-

For BLM Use Only

AZ-3850-1 (July 1992)

RECEIVED
 BUREAU OF
 LAND MANAGEMENT
 Dec 23 10 47 AM '96

CHECK
 ONE

AFFIDAVIT OF PERFORMANCE OF ANNUAL WORK

Also fill in ITEMS 1 through 9 and the reverse side of this document.

NOTICE OF INTENTION TO HOLD

I intend to hold the claim(s) /site(s) listed on the reverse side of this document for the calendar year 19___. Also fill in ITEMS 1 through 4 and ITEM 9.

NOTICES OF INTENTION TO HOLD ARE FOR MILL SITES AND TUNNEL SITES OR FOR MINING CLAIMS WHEN ASSESSMENT WORK HAS NOT BEEN DONE, REGARDLESS OF WHETHER THE ANNUAL ASSESSMENT HAS BEEN SUSPENDED, DEFERRED, OR NOT YET ACCRUED. THE FILING OF A NOTICE OF INTENTION TO HOLD SHALL NOT RELIEVE THE OWNER OF COMPLYING WITH FEDERAL AND STATE LAWS PERTAINING TO THE PERFORMANCE OF ANNUAL ASSESSMENT WORK. NOTICES OF INTENTION TO HOLD FOR MILL SITES OR TUNNEL SITES NEED NOT BE COUNTY RECORDED. FOR MINING CLAIMS THE FORM FILED WITH BLM MUST BE IDENTICAL TO THE ONE THAT WAS OR WILL BE FILED WITH THE COUNTY.

Evidence of Annual Assessment Work or a Notice of Intention to Hold must be filed each calendar year following the calendar year in which the Claim/site was located.

ALL CLAIMS LISTED ON A SINGLE AFFIDAVIT MUST BE CONTIGUOUS.

1. State of Arizona, County of Yavapai ss:
2. I, (Name) Joe Stocks
3. Reside at (Address) 2990 W. Thunderbird Road
 City Phoenix County Maricopa State AZ Zip 85023

being duly sworn, deposes and says that he/she is a citizen of the United States, more than eighteen years of age, that all of the facts set forth in this affidavit/notice, subject to the provisions and penalties of 18 USC 1001 pertaining to the filing of false, fictitious, or fraudulent statements with the United States, are true and correct according to the best of my knowledge, information and belief.

4. Owner's Name and Address (if not shown in items 1-3 above) CHECK HERE IF THIS IS A CHANGE OF ADDRESS
Boni Z. Losee
3923 N. Riverwood Drive
Provo, Utah 84604

5. That I am personally acquainted with the mining claim(s). The work and improvements were made by and at the expense of the owner(s) of said claim(s). Said contiguous group of claims, listed on the reverse side of this document, are situated in the Humburg Mining District, Yavapai County, Arizona

6. That between the dates starting at 12 o'clock noon on September 1, 1995 and ending at 12 o'clock July 19, 1996 at least \$ 1,000.00 dollars worth of work and improvements were done and performed upon said claim(s) or upon one or more of a contiguous group of claims for the benefit of all, or wholly or partly outside of a contiguous group of claims for the benefit of all, not including the location work.

7. That the following persons were employed to perform the work and improvements described herein: Joe Stocks, Kevin Dalton, George Suber, and Billy Suber

8. That the work and improvements performed were: Mining, access maintenance, sampling

9. Dated July 23, 1996 Signature Joe Stocks
 SUBSCRIBED AND SWORN TO before me a Notary Public in and for the State of Arizona
 by NANCY FAIRBANKS day of JULY 19 96
 Notary Public Nancy Fairbanks MARICOPA COUNTY
 MY COMMISSION EXPIRES Aug 14 1998

For BLM Use Only
 BOOK 3264 PAGE 129

This form is for the purpose of complying with the laws of the United States Department of the Interior, Bureau of Land Management and the State of Arizona pertaining to assessment work and/or a notice of intention to hold. 30 USC 28, 43 CFR 3833.2, ARS 27-208. Subject to Paperwork Reduction Act and Privacy Act statements available at the BLM AZ State Office. The form is not copyrighted. It may be reproduced without restriction.

If the claims/sites have consecutive BLM #'s and are in the same Township, Range and Section(s) they may be listed as follows:

SAMPLE 1-10 A MC 19640-49 Dkt/Pg # 1025/1-10 (or) 4N 20W 36
 RECORDING # 9106173-82

CLAIM/SITE NAME	SERIAL NUMBER	Dkt/Pg or Recording # of ORIGINAL LOCATION		TWN SHP	RNG	SEC(S)
		NOTICE!	Yavapai County			
		Book	Page	G&SR MERIDIAN		
1. Angie #1	A MC 313110	2333	491	8N	1E	18
2. Angie #2	A MC 313111	2333	493	8N	1E	18
3. Angie #3	A MC 313112	2333	495	8N	1E	18
4.	A MC					
5.	A MC					
6.	A MC					
7.	A MC					
8.	A MC					
9.	A MC					
10.	A MC					
11.	A MC					
12.	A MC					
13.	A MC					
14.	A MC					
15.	A MC					
16.	A MC					
17.	A MC					
18.	A MC					
19.	A MC					
20.	A MC					
21.	A MC					
22.	A MC					
23.	A MC					
24.	A MC					
25.	A MC					
26.	A MC					
27.	A MC					
28.	A MC					
29.	A MC					
30.	A MC					

FILE WITH: Bureau of Land Management, 3707 North 7th Street, P. O. Box 16563, Phoenix, Arizona 85011 and the respective county recorder, ON OR BEFORE DECEMBER 30th (NOT THE 31st). BLM REQUIRES A \$5.00 NONREFUNDABLE SERVICE CHARGE FOR EACH MINING CLAIM, MILL SITE OR TUNNEL SITE. ANNUAL FILINGS THAT ARE NOT ACCOMPANIED BY PROPER SERVICE CHARGES WILL BE RETURNED WITHOUT FURTHER ACTION BY BLM.

UNITED STATES
DEPARTMENT OF THE INTERIOR
BUREAU OF LAND MANAGEMENT

RECEIPT AND ACCOUNTING ADVICE

NO. 2296311
12/23/96

04

TC/AZ

Subject: AFFIDAVITS OF ASSESSMENT WORK - 10 2 9 12 50.00

Applicant:
RICHARD D LOSEE
3923 N RIVERWOOD DR
PROVO UT 84604

CK 8665
373-2683

Remitter:

Assignor:

LEASE MANAGEMENT DATA NEW UPDATE PAYMENT

ORIGINAL SERIAL NO.	ASG.	TYPE	ST.	CTY.	FUND SYMBOL	ACRES/UNITS	RATE
AMC 264705, ET AL							

AMOUNT	ANV. DATE	EXP. DATE	BILL CYC.	S/C	DISTRICT	NEXT BILL	MISC. DATA	U of M	ACTUAL UNITS

ASSIGNMENT SERIAL NO.	ASG.	TYPE	ST.	CTY.	FUND SYMBOL	ACRES/UNITS	RATE

AMOUNT	ANV. DATE	EXP. DATE	BILL CYC.	S/C	DISTRICT	NEXT BILL	MISC. DATA	U of M	ACTUAL UNITS

APPLY REMITTANCE			
ACTION	FUND SYMBOL	CTY.	AMOUNT
FILING FEE			
RENTAL			
UNEARNED			
REFUND			
TOTAL			
AMOUNT DUE			

Remarks:

BY:

DATE:

Lease in Escrow?
 KGS? Of Interest?
 Auto Escalates? Operating Rights?
 Auto Renew? Operator
 Bond Filed?

FOR MMS USE ONLY

BILLEE		FOREST REFUGE
NUMBER		
OCS SECTION		
CODE		

UNITED STATES
DEPARTMENT OF THE INTERIOR
BUREAU OF LAND MANAGEMENT

MAINTENANCE FEE PAYMENT WAIVER CERTIFICATION

413

FORM APPROVED
OMB NO. 1004-0114
Expires: March 31, 1997

264686
313110
305

This small miner waiver is filed to hold the claims/sites listed below for the assessment year beginning at noon on the first September 1 following the official filing of this form with BLM.

The undersigned owner(s) of the mining claims/sites listed below hereby certify under penalty of 18 U.S.C. 1001 and 43 U.S.C. 1212 that:

I/We control, or will control, ten or fewer mining claims/sites located and maintained on Federal land in the United States of America on the August 31 that is one day before the beginning of the assessment year indicated in line one above.

I/We have/will performed/performed assessment work upon the claims listed below for the current assessment year as of the August 31 indicated in line three above. This work meets the requirements of the General Mining Law of 1872, as amended; the Act of August 10, 1993; and the regulations at 43 CFR 3833 and 3850. Such work will be described on our affidavit of labor.

The mining claims and sites for which the above waiver from payment of the maintenance fees is made are:

CLAIM NAME	BLM RECORDATION SERIAL NUMBER
1. Gold Cliff	AMC 264 705
2. Top Notch	AMC 264 719
3. Top Notch #2	AMC 264 720
4. Cougar #5	AMC 264 702 <i>AMC 2646</i>
5. Angie #1	AMC 313 110
6. Angie #2	AMC 313 111
7. Angie #3	AMC 313 112 <i>AMC 3131</i>
8. Angie #4	AMC 313 113
9. Angie #5	AMC 313 114
10. Golden Glint	AMC 264 708

All owner(s) of the above mining claims and sites are filing for this waiver.

I/We understand and acknowledge that pursuant to 43 U.S.C. 1212 and 18 U.S.C. 1001, the filing of a false, fictitious, or fraudulent document with the Bureau of Land Management may result in a fine of up to \$10,000, a prison term not to exceed five years, or both.

Boni Z Losee

(Owner's Name - Please Print)

Boni Z Losee
(Owner's Signature)

3729

3923 N. Riverwood Drive

(Street or P.O. Box)

Provo *Boni Z Losee* Utah 84604
(City) (State) (Zip Code)

(Owner's Name - Please Print)

(Owner's Signature)

(Street or P.O. Box)

(City)

(State)

(Zip Code)

(Owner's Name - Please Print)

(Owner's Signature)

(Street or P.O. Box)

(City)

(State)

(Zip Code)

(Owner's Name - Please Print)

(Owner's Signature)

(Street or P.O. Box)

(City)

(State)

(Zip Code)

ENTERED IN COMPUTER

8/28/96 KIM SP

PHOENIX, ARIZONA
AUG 27 11 17 AM '96
RECEIVED
BLM AZ STATE OFFICE

RECEIVED
B.L.H. AZ STATE OFFICE

AUG 27 11 16 AM '96

PHOENIX, ARIZONA

UNITED STATES
DEPARTMENT OF THE INTERIOR
BUREAU OF LAND MANAGEMENT

414

~~3019~~

FORM APPROVED
OMB NO. 1004-0114
Expires: March 31, 1997

MAINTENANCE FEE PAYMENT WAIVER CERTIFICATION

This small miner waiver is filed to hold the claims/sites listed below for the assessment year beginning at noon on the first September 1 following the official filing of this form with BLM.

The undersigned owner(s) of the mining claims/sites listed below hereby certify under penalty of 18 U.S.C. 1001 and 43 U.S.C. 1212 that:

I/We control, or will control, ten or fewer mining claims/sites located and maintained on Federal land in the United States of America on the August 31 that is one day before the beginning of the assessment year indicated in line one above.

I/We have/will performed/performed assessment work upon the claims listed below for the current assessment year as of the August 31 indicated in line three above. This work meets the requirements of the General Mining Law of 1872, as amended; the Act of August 10, 1993; and the regulations at 43 CFR 3833 and 3850. Such work will be described on our affidavit of labor.

The mining claims and sites for which the above waiver from payment of the maintenance fees is made are:

AMC 313 110

CLAIM NAME	BLM RECORDATION SERIAL NUMBER
1. Angie #6	AMC 313 115
2. Angie #7	AMC 313 116
3. Angie #8	AMC 313 117
4. Angie #9	AMC 313 118
5. Angie #10	AMC 313 119
6. Angie #11	AMC 313 120
7. Angie #12	AMC 313 121
8. Angie #13	AMC 313 122
9. Angie #14	AMC 313 123
10. Angie #15	AMC 313 124

All owner(s) of the above mining claims and sites are filing for this waiver.

I/We understand and acknowledge that pursuant to 43 U.S.C. 1212 and 18 U.S.C. 1001, the filing of a false, fictitious, or fraudulent document with the Bureau of Land Management may result in a fine of up to \$10,000, a prison term not to exceed five years, or both.

Michael F. Bowden

(Owner's Name - Please Print)

838 E. 500 So.

(Street or P.O. Box)

(Owner's Signature)

Orem

(City)

Utah

(State)

84058

(Zip Code)

(Owner's Name - Please Print)

(Owner's Signature)

(Street or P.O. Box)

(City)

(State)

(Zip Code)

(Owner's Name - Please Print)

(Owner's Signature)

(Street or P.O. Box)

(City)

(State)

(Zip Code)

ENTERED IN COMPUTER

(Owner's Name - Please Print)

(Owner's Signature)

(Street or P.O. Box)

(City)

(State)

(Zip Code)

Aug 27 11 17 AM '96

RECEIVED
BLM AZ STATE OFFICE

8/28/96 MFB

RECEIVED
B.L.M. AZ STATE OFFICE

AUG 27 11 16 AM '96

PHOENIX, ARIZONA



INUMENT # 9544073
 OFFICIAL RECORDS OF
 YAVAPAI COUNTY
 MARGO W. CARSON
 REQUEST OF:
 RICHARD LOSEE
 DATE: 08/28/95 TIME: 13:30
 FEE: 5.00 SC: 4.00 PT:
 BOOK 3067 PAGE 937 PAGES: 002

EX \$
 MAP \$
 PCL \$5
 \$1
 92/4
 14
 6

INDEXED &
 MICROFILMED

Return Document to:

Boni Z. Losee
 3923 ~~RD~~ N. Riverwood Drive
 Provo, Utah 84604

For BLM Use Only

Amc 264686
 313110 SR

AZ-3850-1 (July 1992)

Telephone # (801) 373-2683

ENTERED IN COMPUTER
 1-18-96 Skwas JB

AFFIDAVIT OF PERFORMANCE OF ANNUAL WORK

Also fill in ITEMS 1 through 9 and the reverse side of this document.

CHECK ONE

NOTICE OF INTENTION TO HOLD

I intend to hold the claim(s) /site(s) listed on the reverse side of this document for the calendar year 19___. Also fill in ITEMS 1 through 4 and ITEM 9.

NOTICES OF INTENTION TO HOLD ARE FOR MILL SITES AND TUNNEL SITES OR FOR MINING CLAIMS WHEN ASSESSMENT WORK HAS NOT BEEN DONE, REGARDLESS OF WHETHER THE ANNUAL ASSESSMENT HAS BEEN SUSPENDED, DEFERRED, OR NOT YET ACCRUED. THE FILING OF A NOTICE OF INTENTION TO HOLD SHALL NOT RELIEVE THE OWNER OF COMPLYING WITH FEDERAL AND STATE LAWS PERTAINING TO THE PERFORMANCE OF ANNUAL ASSESSMENT WORK. NOTICES OF INTENTION TO HOLD FOR MILL SITES OR TUNNEL SITES NEED NOT BE COUNTY RECORDED. FOR MINING CLAIMS THE FORM FILED WITH BLM MUST BE IDENTICAL TO THE ONE THAT WAS OR WILL BE FILED WITH THE COUNTY.

Evidence of Annual Assessment Work or a Notice of Intention to Hold must be filed each calendar year following the calendar year in which the Claim/site was located.

ALL CLAIMS LISTED ON A SINGLE AFFIDAVIT MUST BE CONTIGUOUS.

1. State of Arizona, County of Yavapai SS:
2. I, (Name) Joe Stocks
3. Reside at (Address) 2990 W Thunderbird Road \$207
 City Phoenix County Maricopa State AZ Zip 85023

being duly sworn, deposes and says that he/she is a citizen of the United States, more than eighteen years of age, that all of the facts set forth in this affidavit/notice, subject to the provisions and penalties of 18 USC 1001 pertaining to the filing of false, fictitious, or fraudulent statements with the United States, are true and correct according to the best of my knowledge, information and belief.

4. Owner's Name and Address (if not shown in items 1-3 above) CHECK HERE IF THIS IS A CHANGE OF ADDRESS
Boni Z. Losee
3923 ~~RD~~ N. Riverside Drive
Provo, Utah 84604

5. That I am personally acquainted with the mining claim(s). The work and improvements were made by and at the expense of the owner(s) of said claim(s). Said contiguous group of claims, listed on the reverse side of this document, are situated in the Humburg Mining District, Yavapai County, Arizona

6. That between the dates starting at 12 o'clock noon on September 1, 19 94 and ending at 12 o'clock noon on September 1, 19 95 at least \$ 100.00 dollars worth of work and improvements were done and performed upon said claim(s) or upon one or more of a contiguous group of claims for the benefit of all, or wholly or partly outside of a contiguous group of claims for the benefit of all, not including the location work.

7. That the following persons were employed to perform the work and improvements described herein: Joe Stocks, Kevin Dalton

8. That the work and improvements performed were: Road repair and sampling

9. Dated 8-12-95 Signature Joe Stocks

SUBSCRIBED AND SWORN TO before me, a Notary Public, this 12 day of Aug, 19 95

by Joy V. Therrien

Notary Public Joy V. Therrien

MY COMMISSION EXPIRES Aug. 14, 1998

This form is for the purpose of complying with the laws of the United States Department of the Interior, Bureau of Land Management and the State of Arizona pertaining to assessment work and/or a notice of intention to hold. 30 USC 28, 43 CFR 3833.2, ARS 27-208. Subject to Paperwork Reduction Act and Privacy Act statements available at the BLM AZ State Office. The form is not copyrighted. It may be reproduced without restriction.

For BLM Use Only
 RECEIVED
 BUREAU OF
 LAND MANAGEMENT
 ARIZONA
 STATE OFFICE
 PHOENIX, ARIZONA
 DEC 14 9 43 AM '95

JOY V. THERRIEN
 Notary Public - State of Arizona
 MARICOPA COUNTY
 My Comm. Expires Aug. 14, 1998

If the claims/sites have consecutive BLM #'s and are in the same Township, Range and Section(s) they may be listed as follows:

SAMPLE 1-10 A MC 19640-49 Dkt/Pg # 1025/1-10 (or) 4N 20W 36
 RECORDING # 9106173-82

CLAIM/SITE NAME	SERIAL NUMBER	Dkt/Pg or Recording # of ORIGINAL LOCATION		TWN SHP	RNG	SEC(S)
		NOTICE	County			
		Book	Page	G&SR MERIDIAN		
1. Golden Glint ✓	A MC 264708 ✓	1900	986	8N	1E, 1W	13, 18
2.	A MC					
3.	A MC					
4.	A MC					
5.	A MC					
6.	A MC					
7.	A MC					
8.	A MC					
9.	A MC					
10.	A MC					
11.	A MC					
12.	A MC					
13.	A MC					
14.	A MC					
15.	A MC					
16.	A MC					
17.	A MC					
18.	A MC					
19.	A MC					
20.	A MC					
21.	A MC					
22.	A MC					
23.	A MC					
24.	A MC					
25.	A MC					
26.	A MC					
27.	A MC					
28.	A MC					
29.	A MC					
30.	A MC					

FILE WITH: Bureau of Land Management, 3707 North 7th Street, P. O. Box 16563, Phoenix, Arizona 85011 and the respective county recorder, ON OR BEFORE DECEMBER 30th (NOT THE 31st). BLM REQUIRES A \$5.00 NONREFUNDABLE SERVICE CHARGE FOR EACH MINING CLAIM, MILL SITE OR TUNNEL SITE. ANNUAL FILINGS THAT ARE NOT ACCOMPANIED BY PROPER SERVICE CHARGES WILL BE RETURNED WITHOUT FURTHER ACTION BY BLM.

If the claims/sites have consecutive BLM #'s and are in the same Township, Range and Section(s) they may be listed as follows:

SAMPLE 1-10 A MC 19640-49 Dkt/Pg # 1025/1-10 (or) 4N 20W 36
 RECORDING # 9106173-82

CLAIM/SITE NAME	SERIAL NUMBER	Dkt/Pg or Recording # of ORIGINAL LOCATION NOTICE!		TWN SHP	RNG	SEC(S)
		Book	Page			
1. Angie #4)	A MC 313113)	2333	497	8N	1E	7
2. Angie #5)	A MC 313114)	2333	499	8N	1E	7
3.	A MC					
4.	A MC					
5.	A MC					
6.	A MC					
7.	A MC					
8.	A MC					
9.	A MC					
10.	A MC					
11.	A MC					
12.	A MC					
13.	A MC					
14.	A MC					
15.	A MC					
16.	A MC					
17.	A MC					
18.	A MC					
19.	A MC					
20.	A MC					
21.	A MC					
22.	A MC					
23.	A MC					
24.	A MC					
25.	A MC					
26.	A MC					
27.	A MC					
28.	A MC					
29.	A MC					
30.	A MC					

FILE WITH: Bureau of Land Management, 3707 North 7th Street, P. O. Box 16563, Phoenix, Arizona 85011 and the respective county recorder, ON OR BEFORE DECEMBER 30th (NOT THE 31st). BLM REQUIRES A \$5.00 NONREFUNDABLE SERVICE CHARGE FOR EACH MINING CLAIM, MILL SITE OR TUNNEL SITE. ANNUAL FILINGS THAT ARE NOT ACCOMPANIED BY PROPER SERVICE CHARGES WILL BE RETURNED WITHOUT FURTHER ACTION BY BLM.



INSTRUMENT # 9544070
 OFFICIAL RECORDS OF
 YAVAPAI COUNTY
 MARGO W. CARSON
 REQUEST OF:

INDEXED &
 MICROFILMED

RICHARD LOSEE
 DATE: 08/28/95 TIME: 13:30
 FEE: 5.00 SC: 4.00 PT:
 BOOK 3067 PAGE 931 PAGES: 002

BK
 MAP
 PCL
 \$14
 66

Return Document to:

Michael F. Bowden
 838E. 500 South
 Orem, Utah 84058

For BLM Use Only

AZ-3850-1 (July 1992)

Telephone # (801) 373-2683

CHECK
 ONE

AFFIDAVIT OF PERFORMANCE OF ANNUAL WORK

Also fill in ITEMS 1 through 9 and the reverse side of this document.

NOTICE OF INTENTION TO HOLD

I intend to hold the claim(s) /site(s) listed on the reverse side of this document for the calendar year 19____. Also fill in ITEMS 1 through 4 and ITEM 9.

NOTICES OF INTENTION TO HOLD ARE FOR MILL SITES AND TUNNEL SITES OR FOR MINING CLAIMS WHEN ASSESSMENT WORK HAS NOT BEEN DONE, REGARDLESS OF WHETHER THE ANNUAL ASSESSMENT HAS BEEN SUSPENDED, DEFERRED, OR NOT YET ACCRUED. THE FILING OF A NOTICE OF INTENTION TO HOLD SHALL NOT RELIEVE THE OWNER OF COMPLYING WITH FEDERAL AND STATE LAWS PERTAINING TO THE PERFORMANCE OF ANNUAL ASSESSMENT WORK. NOTICES OF INTENTION TO HOLD FOR MILL SITES OR TUNNEL SITES NEED NOT BE COUNTY RECORDED. FOR MINING CLAIMS THE FORM FILED WITH BLM MUST BE IDENTICAL TO THE ONE THAT WAS OR WILL BE FILED WITH THE COUNTY.

Evidence of Annual Assessment Work or a Notice of Intention to Hold must be filed each calendar year following the calendar year in which the Claim/site was located.

ALL CLAIMS LISTED ON A SINGLE AFFIDAVIT MUST BE CONTIGUOUS.

1. State of Arizona, County of Yavapai ss:
 2. I, (Name) Joe Stocks
 3. Reside at (Address) 2990 W Thunderbird Road #207
Phoenix City, Maricopa County, AZ State, 85023 Zip

being duly sworn, deposes and says that he/she is a citizen of the United States, more than eighteen years of age, that all of the facts set forth in this affidavit/notice, subject to the provisions and penalties of 18 USC 1001 pertaining to the filing of false, fictitious, or fraudulent statements with the United States, are true and correct according to the best of my knowledge, information and belief.

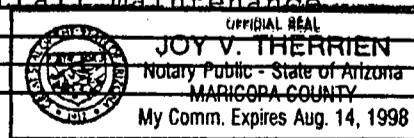
4. Owner's Name and Address (If not shown in items 1-3 above) CHECK HERE IF THIS IS A CHANGE OF ADDRESS
Michael F. Bowden
838 E. 500 S.
Orem, Utah 84058

5. That I am personally acquainted with the mining claim(s). The work and improvements were made by and at the expense of the owner(s) of said claim(s). Said contiguous group of claims, listed on the reverse side of this document, are situated in the Humburg Mining District, Yavapai County, Arizona

6. That between the dates starting at 12 o'clock noon on September 1, 1994 and ending at 12 o'clock noon on September 1, 1995 at least \$1,000.00 dollars worth of work and improvements were done and performed upon said claim(s) or upon one or more of a contiguous group of claims for the benefit of all, or wholly or partly outside of a contiguous group of claims for the benefit of all, not including the location work.

7. That the following persons were employed to perform the work and improvements described herein: Joe Stocks, Kevin Dalton

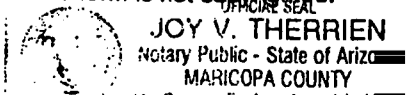
8. That the work and improvements performed were: Roadwork, mining, trail maintenance



9. Dated 8-12-95 Signature Joe Stocks
 SUBSCRIBED AND SWORN TO before me, a Notary Public, this 12 day of Aug 1995
 by Joy V. Therrien
 Notary Public Joy V. Therrien
 MY COMMISSION EXPIRES Aug. 14, 1998

RECEIVED
 BUREAU OF
 LAND MANAGEMENT
 9 42 AM '95
 ARIZONA
 STATE OFFICE
 PHOENIX, ARIZONA

This form is for the purpose of complying with the laws of the United States Department of the Interior, Bureau of Land Management and the State of Arizona pertaining to assessment work and/or a notice of intention to hold. 30 USC 28, 43 CFR 3833.2, ARS 27-208. Subject to Paperwork Reduction Act and Privacy Act statements available at the BLM AZ State Office. The form is not copyrighted. It may be reproduced without restriction.



If the claims/sites have consecutive BLM #'s and are in the same Township, Range and Section(s) they may be listed as follows:

SAMPLE 1-10 A MC 19640-49 Dkt/Pg # 1025/1-10 (or) 4N 20W 36
 RECORDING # 9106173-82

CLAIM/SITE NAME	SERIAL NUMBER	Dkt/Pg or Recording # of ORIGINAL LOCATION		TWN SHP	RNG	SEC(S)
		NOTICE!	County			
		Book	Page	G&SR MERIDIAN		
1. Angie #6	A MC 313115	2333	501	8N	1E	7
2. Angie #7	A MC 313116	2333	503	8N	1E	7
3. Angie #8	A MC 313117	2333	505	8N	1E	7
4. Angie #9	A MC 313118	2333	507	8N	1E	7
5. Angie #10	A MC 313119	2333	509	8N	1E	7
6. Angie #11	A MC 313120	2333	511	8N	1E	7
7. Angie #12	A MC 313121	2333	513	8N	1E	7
8. Angie #13	A MC 313122	2333	515	8N	1E	7
9. Angie #14	A MC 313123	2333	517	8N	1E	7
10. Angie #15	A MC 313124	2333	519	8N	1E	7
11.	A MC					
12.	A MC					
13.	A MC					
14.	A MC					
15.	A MC					
16.	A MC					
17.	A MC					
18.	A MC					
19.	A MC					
20.	A MC					
21.	A MC					
22.	A MC					
23.	A MC					
24.	A MC					
25.	A MC					
26.	A MC					
27.	A MC					
28.	A MC					
29.	A MC					
30.	A MC					

FILE WITH: Bureau of Land Management, 3707 North 7th Street, P. O. Box 16563, Phoenix, Arizona 85011 and the respective county recorder, ON OR BEFORE DECEMBER 30th (NOT THE 31st). BLM REQUIRES A \$5.00 NONREFUNDABLE SERVICE CHARGE FOR EACH MINING CLAIM, MILL SITE OR TUNNEL SITE. ANNUAL FILINGS THAT ARE NOT ACCOMPANIED BY PROPER SERVICE CHARGES WILL BE RETURNED WITHOUT FURTHER ACTION BY BLM.



INSTRUMENT # 9544068
OFFICIAL RECORDS OF
YAVAPAI COUNTY
MARGO W. CARSON
REQUEST OF:

RICHARD LOSEE
DATE: 08/28/95 TIME: 13:30
FEE: 5.00 SC: 4.00 PT:
BOOK 3067 PAGE 927 PAGES: 002

BK	FEE
MAP	\$4
PCL	\$5
	\$1

INDEXED & MICROFILMED

Return Document to:

Richard Scot Losee
3923 N. Riverwood Drive
Provo, Utah 84604

For BLM Use Only

AZ-3850-1 (July 1992)

[Empty box for BLM Use Only]

Telephone # (801) 373-2683

AFFIDAVIT OF PERFORMANCE OF ANNUAL WORK

Also fill in ITEMS 1 through 9 and the reverse side of this document.

CHECK ONE

NOTICE OF INTENTION TO HOLD

I intend to hold the claim(s) /site(s) listed on the reverse side of this document for the calendar year 19___. Also fill in ITEMS 1 through 4 and ITEM 9.

NOTICES OF INTENTION TO HOLD ARE FOR MILL SITES AND TUNNEL SITES OR FOR MINING CLAIMS WHEN ASSESSMENT WORK HAS NOT BEEN DONE, REGARDLESS OF WHETHER THE ANNUAL ASSESSMENT HAS BEEN SUSPENDED, DEFERRED, OR NOT YET ACCRUED. THE FILING OF A NOTICE OF INTENTION TO HOLD SHALL NOT RELIEVE THE OWNER OF COMPLYING WITH FEDERAL AND STATE LAWS PERTAINING TO THE PERFORMANCE OF ANNUAL ASSESSMENT WORK. NOTICES OF INTENTION TO HOLD FOR MILL SITES OR TUNNEL SITES NEED NOT BE COUNTY RECORDED. FOR MINING CLAIMS THE FORM FILED WITH BLM MUST BE IDENTICAL TO THE ONE THAT WAS OR WILL BE FILED WITH THE COUNTY.

Evidence of Annual Assessment Work or a Notice of Intention to Hold must be filed each calendar year following the calendar year in which the Claim/site was located.

ALL CLAIMS LISTED ON A SINGLE AFFIDAVIT MUST BE CONTIGUOUS.

1. State of Arizona, County of Yavapai ss:
2. I, (Name) Joe Stocks
3. Reside at (Address) 2990 W. Thunderbird Road #207
City Phoenix County Maricopa State AZ Zip 85023

being duly sworn, deposes and says that he/she is a citizen of the United States, more than eighteen years of age, that all of the facts set forth in this affidavit/notice, subject to the provisions and penalties of 18 USC 1001 pertaining to the filing of false, fictitious, or fraudulent statements with the United States, are true and correct according to the best of my knowledge, information and belief.

4. Owner's Name and Address (if not shown in items 1-3 above) CHECK HERE IF THIS IS A CHANGE OF ADDRESS
Richard Scot Losee
3923 North Riverwood Drive
Provo, Utah 84604

5. That I am personally acquainted with the mining claim(s). The work and improvements were made by and at the expense of the owner(s) of said claim(s). Said contiguous group of claims, listed on the reverse side of this document, are situated in the Humburg Mining District, Yavapai County, Arizona

6. That between the dates starting at 12 o'clock noon on September 1, 19 94 and ending at 12 o'clock noon on September 1, 19 95 at least \$ 1000 dollars worth of work and improvements were done and performed upon said claim(s) or upon one or more of a contiguous group of claims for the benefit of all, or wholly or partly outside of a contiguous group of claims for the benefit of all, not including the location work.

7. That the following persons were employed to perform the work and improvements described herein: Joe Stocks,
Kevin Dalton

8. That the work and improvements performed were: Roadwork, Mining, and sampling


9. Dated 8-12-95, Signature Joe Stocks

SUBSCRIBED AND SWORN TO before me, a Notary Public, this 12 day of Aug. 19 95

by Joy V. Therrien
Notary Public Joy V. Therrien
MY COMMISSION EXPIRES Aug. 14, 1998

For BLM Use Only
RECEIVED
BUREAU OF
LAND MANAGEMENT
ARIZONA
STATE OFFICE
PHOENIX, ARIZONA
10
9 42 AM '95

This form is for the purpose of complying with the laws of the United States Department of the Interior, Bureau of Land Management and the State of Arizona pertaining to assessment work and/or a notice of intention to hold. 30 USC 28, 43 CFR 3833.2, ARS 27-208. Subject to Paperwork Reduction Act and Privacy Act statements available at the BLM AZ State Office. The form is not copyrighted. It may be reproduced without restriction.



3067 027

If the claims/sites have consecutive BLM #'s and are in the same Township, Range and Section(s) they may be listed as follows:

SAMPLE 1-10 A MC 19640-49 Dkt/Pg # 1025/1-10 (or) 4N 20W 36
 RECORDING # 9106173-82

CLAIM/SITE NAME	SERIAL NUMBER	Dkt/Pg or Recording # of ORIGINAL LOCATION		TWN SHP	RNG	SEC(S)
		NOTICE!				
		Yavapai County				
		Book	Page	G&SR MERIDIAN		
1. Nevada Mine ✓	A MC 264694 ✓	1901	37	8N	1W	13
2. Cougar #2 ✓	A MC 264699 ✓	1901	39	8N	1W, 1E	13, 18
3. Lunan ✓	A MC 264711)	1900	994	8N	1W, 1E	13, 18
4. Lunan #2 ✓	A MC 264712)	1900	996	8N	1W	13
5. Lunan #4 ✓	A MC 264714 ✓	1901	01	8N	1W, 1E	13, 18
6. Yankee Maid #2 ✓	A MC 264690 ✓	1901	21	8N	1E	18
7. Cougar #3 ✓	A MC 264700)	1901	41	8N	1E	18
8. Cougar #4 ✓	A MC 264701)	1901	43	8N	1E	18
9. Gold Path (Cougar) ✓	A MC 264706 ✓	1900	982	8N	1E	18
10. Lunan #3 ✓	A MC 264713 ✓	1900	998	8N	1E	18
11.	A MC					
12.	A MC					
13.	A MC					
14.	A MC					
15.	A MC					
16.	A MC					
17.	A MC					
18.	A MC					
19.	A MC					
20.	A MC					
21.	A MC					
22.	A MC					
23.	A MC					
24.	A MC					
25.	A MC					
26.	A MC					
27.	A MC					
28.	A MC					
29.	A MC					
30.	A MC					

FILE WITH: Bureau of Land Management, 3707 North 7th Street, P. O. Box 16563, Phoenix, Arizona 85011 and the respective county recorder, ON OR BEFORE DECEMBER 30th (NOT THE 31st). BLM REQUIRES A \$5.00 NONREFUNDABLE SERVICE CHARGE FOR EACH MINING CLAIM, MILL SITE OR TUNNEL SITE. ANNUAL FILINGS THAT ARE NOT ACCOMPANIED BY PROPER SERVICE CHARGES WILL BE RETURNED WITHOUT FURTHER ACTION BY BLM.

RECORDED YAVAPAI COUNTY ARIZONA

INS-UMENT # 9544069
OFFICIAL RECORDS OF
YAVAPAI COUNTY
MARGO W. CARSON
REQUEST OF:
RICHARD LOSEE
DATE: 08/28/95 TIME: 13:30
FEE: 5.00 SC: 4.00 PT:
BOOK 3067 PAGE 929 PAGES: 002

**INDEXED &
MICROFILMED**

BK
MAP
PCL
14

Return Document to:
Vanessa Losee Alard
3908 N Riverwood Dr
Provo, Utah 84604
Telephone # (801)-373-2683

For BLM Use Only

AZ-3850-1 (July 1992)

- AFFIDAVIT OF PERFORMANCE OF ANNUAL WORK**
Also fill in ITEMS 1 through 9 and the reverse side of this document.
- NOTICE OF INTENTION TO HOLD**
I intend to hold the claim(s) /site(s) listed on the reverse side of this document for the calendar year 19____. Also fill in ITEMS 1 through 4 and ITEM 9.

NOTICES OF INTENTION TO HOLD ARE FOR MILL SITES AND TUNNEL SITES OR FOR MINING CLAIMS WHEN ASSESSMENT WORK HAS NOT BEEN DONE, REGARDLESS OF WHETHER THE ANNUAL ASSESSMENT HAS BEEN SUSPENDED, DEFERRED, OR NOT YET ACCRUED. THE FILING OF A NOTICE OF INTENTION TO HOLD SHALL NOT RELIEVE THE OWNER OF COMPLYING WITH FEDERAL AND STATE LAWS PERTAINING TO THE PERFORMANCE OF ANNUAL ASSESSMENT WORK. NOTICES OF INTENTION TO HOLD FOR MILL SITES OR TUNNEL SITES NEED NOT BE COUNTY RECORDED. FOR MINING CLAIMS THE FORM FILED WITH BLM MUST BE IDENTICAL TO THE ONE THAT WAS OR WILL BE FILED WITH THE COUNTY.

Evidence of Annual Assessment Work or a Notice of Intention to Hold must be filed each calendar year following the calendar year in which the Claim/site was located.

ALL CLAIMS LISTED ON A SINGLE AFFIDAVIT MUST BE CONTIGUOUS.

- State of Arizona, County of Yavapai ss:
- I, (Name) Joe Stocks
- Reside at (Address) 2990 W Thunderbird Road #207
City Phoenix, County Maricopa, State AZ, Zip 85023

being duly sworn, deposes and says that he/she is a citizen of the United States, more than eighteen years of age, that all of the facts set forth in this affidavit/notice, subject to the provisions and penalties of 18 USC 1001 pertaining to the filing of false, fictitious, or fraudulent statements with the United States, are true and correct according to the best of my knowledge, information and belief.

- Owner's Name and Address (If not shown in items 1-3 above) CHECK HERE IF THIS IS A CHANGE OF ADDRESS
Vanessa Losee Alard
3908 N Riverwood Dr
Provo, Utah 84604

5. That I am personally acquainted with the mining claim(s). The work and improvements were made by and at the expense of the owner(s) of said claim(s). Said contiguous group of claims, listed on the reverse side of this document, are situated in the Humburg Mining District, Yavapai County, Arizona

6. That between the dates starting at 12 o'clock noon on September 1, 19 94 and ending at 12 o'clock noon on September 1, 19 95 at least \$ 1000.00 dollars worth of work and improvements were done and performed upon said claim(s) or upon one or more of a contiguous group of claims for the benefit of all, or wholly or partly outside of a contiguous group of claims for the benefit of all, not including the location work.

7. That the following persons were employed to perform the work and improvements described herein: Joe Stocks, Kevin Dalton

8. That the work and improvements performed were: Sampling, Road repair, mining.

9. Dated 8-12-95, Signature Joe Stocks
SUBSCRIBED AND SWORN TO before me, a Notary Public, this 12 day of Aug, 19 95
by Joy V. Therrien
Notary Public Joy V. Therrien
MY COMMISSION EXPIRES Aug. 14, 1998

For BLM Use Only

RECEIVED
BUREAU OF
LAND MANAGEMENT
SEP 14 9 42 AM '95
ARIZONA
STATE OFFICE
PHOENIX, ARIZONA

This form is for the purpose of complying with the laws of the United States Department of the Interior, Bureau of Land Management and the State of Arizona pertaining to assessment work and/or a notice of intention to hold. 30 USC 28, 43 CFR 3833.2, ARS 27-208. Subject to Paperwork Reduction Act and Privacy Act statements available at the BLM AZ State Office. The form is not copyrighted. It may be reproduced without restriction.


JOY V. THERRIEN
Notary Public - State of Arizona
MARICOPA COUNTY
My Comm. Expires Aug. 14, 1998

If the claims/sites have consecutive BLM #'s and are in the same Township, Range and Section(s) they may be listed as follows:

SAMPLE 1-10 A MC 19640-49 Dkt/Pg # 1025/1-10 (or) 4N 20W 36
 RECORDING # 9106173-82

CLAIM/SITE NAME	SERIAL NUMBER	Dkt/Pg or Recording # of ORIGINAL LOCATION		TWN SHP	RNG	SEC(S)
		BOOK	PAGE			
1. Columbia #1 ✓	A MC 264695	1901	27	8N	1W	13
2. Columbia #2 ✓	A MC 264696	1901	29	8N	1W	13
3. Columbia #3 ✓	A MC 264697	1901	31	8N	1W	13
4. Columbia #4 ✓	A MC 264698	1901	33	8N	1W	13
5. Coolidge #2 ✓	A MC 264704	1901	35	8N	1W, 1E	13, 24
6. Uncle Jim #1 ✓	A MC 264687	1901	15	8N	1E	18, 19
7. Uncle Jim #2 ✓	A MC 264 688	1901	17	8N	1E	18, 19
8. Blaze #2 ✓	A MC 264692	1901	23	8N	1E	18
9. Red Star ✓	A MC 264717	1901	07	8N	1E	18
10. T.N.T. ✓	A MC 264718	1901	09	8N	1E	18
11.	A MC					
12.	A MC					
13.	A MC					
14.	A MC					
15.	A MC					
16.	A MC					
17.	A MC					
18.	A MC					
19.	A MC					
20.	A MC					
21.	A MC					
22.	A MC					
23.	A MC					
24.	A MC					
25.	A MC					
26.	A MC					
27.	A MC					
28.	A MC					
29.	A MC					
30.	A MC					

FILE WITH: Bureau of Land Management, 3707 North 7th Street, P. O. Box 16563, Phoenix, Arizona 85011 and the respective county recorder, ON OR BEFORE DECEMBER 30th (NOT THE 31st). BLM REQUIRES A \$5.00 NONREFUNDABLE SERVICE CHARGE FOR EACH MINING CLAIM, MILL SITE OR TUNNEL SITE. ANNUAL FILINGS THAT ARE NOT ACCOMPANIED BY PROPER SERVICE CHARGES WILL BE RETURNED WITHOUT FURTHER ACTION BY BLM.


 INSTRUMENT # 9544067
 OFFICIAL RECORDS OF
 YAVAPAI COUNTY
 MARGO W. CARSON
 REQUEST OF:
 RICHARD LOSEE
 DATE: 08/28/95 TIME: 13:30
 FEE: 5.00 SC: 4.00 FT:
 BOOK 3067 PAGE 925 PAGES: 002

BK	FEE
MAP	\$4
PCL	\$5
	\$1
\$	14

INDEXED & MICROFILMED

Return Document to:

Richard D. Losee
3923 North Riverwood Dr.
Provo, Utah 84604

For BLM Use Only

AZ-3850-1 (July 1992)

Telephone # (801)-373-2683

- CHECK ONE**
- AFFIDAVIT OF PERFORMANCE OF ANNUAL WORK**
 Also fill in ITEMS 1 through 9 and the reverse side of this document.
- NOTICE OF INTENTION TO HOLD**

I intend to hold the claim(s) /site(s) listed on the reverse side of this document for the calendar year 19___. Also fill in ITEMS 1 through 4 and ITEM 9.

NOTICES OF INTENTION TO HOLD ARE FOR MILL SITES AND TUNNEL SITES OR FOR MINING CLAIMS WHEN ASSESSMENT WORK HAS NOT BEEN DONE, REGARDLESS OF WHETHER THE ANNUAL ASSESSMENT HAS BEEN SUSPENDED, DEFERRED, OR NOT YET ACCRUED. THE FILING OF A NOTICE OF INTENTION TO HOLD SHALL NOT RELIEVE THE OWNER OF COMPLYING WITH FEDERAL AND STATE LAWS PERTAINING TO THE PERFORMANCE OF ANNUAL ASSESSMENT WORK. NOTICES OF INTENTION TO HOLD FOR MILL SITES OR TUNNEL SITES NEED NOT BE COUNTY RECORDED. FOR MINING CLAIMS THE FORM FILED WITH BLM MUST BE IDENTICAL TO THE ONE THAT WAS OR WILL BE FILED WITH THE COUNTY.

Evidence of Annual Assessment Work or a Notice of Intention to Hold must be filed each calendar year following the calendar year in which the Claim/site was located.

ALL CLAIMS LISTED ON A SINGLE AFFIDAVIT MUST BE CONTIGUOUS.

1. State of Arizona, County of Yavapai ss:
2. I, (Name) Joe Stocks
3. Reside at (Address) 2990 W Thunderbird Rd. #207
City Phoenix County Maricopa State AZ Zip 85023

being duly sworn, deposes and says that he/she is a citizen of the United States, more than eighteen years of age, that all of the facts set forth in this affidavit/notice, subject to the provisions and penalties of 18 USC 1001 pertaining to the filing of false, fictitious, or fraudulent statements with the United States, are true and correct according to the best of my knowledge, information and belief.

4. Owner's Name and Address (if not shown in items 1-3 above) CHECK HERE IF THIS IS A CHANGE OF ADDRESS
- Richard D. Losee
3923 North Riverwood Dr.
Provo, Utah 84604

5. That I am personally acquainted with the mining claim(s). The work and improvements were made by and at the expense of the owner(s) of said claim(s). Said contiguous group of claims, listed on the reverse side of this document, are situated in the Humbug Mining District, Yavapai County, Arizona

6. That between the dates starting at 12 o'clock noon on September 1, 19 94 and ending at 12 o'clock noon on September 1, 19 95 at least \$ 1,000.00 dollars worth of work and improvements were done and performed upon said claim(s) or upon one or more of a contiguous group of claims for the benefit of all, or wholly or partly outside of a contiguous group of claims for the benefit of all, not including the location work.


7. That the following persons were employed to perform the work and improvements described herein: Joe Stocks,
Kevin Dalton

8. That the work and improvements performed were: Roadwork, sampling, mining.

9. Dated 8-12-95, Signature X Joe Stocks
 SUBSCRIBED AND SWORN TO before me, a Notary Public, this 12th day of Aug. 19 95
 by Joe Stocks Joy V. Therrien
 Notary Public Joy V. Therrien
 MY COMMISSION EXPIRES Aug 14, 1998

This form is for the purpose of complying with the laws of the United States Department of the Interior, Bureau of Land Management and the State of Arizona pertaining to assessment work and/or a notice of intention to hold. 30 USC 28, 43 CFR 3833.2, ARS 27-208. Subject to Paperwork Reduction Act and Privacy Act statements available at the BLM AZ State Office. The form is not copyrighted. It may be reproduced without restriction.

For BLM Use Only


 RECEIVED
 BUREAU OF
 LAND MANAGEMENT
 Dec 14 9 42 AM '95
 ARIZONA
 STATE OFFICE
 PHOENIX, ARIZONA

If the claims/sites have consecutive BLM #'s and are in the same Township, Range and Section(s) they may be listed as follows:

SAMPLE 1-10 A MC 19640-49 Dkt/Pg # 1025/1-10 (or) 4N 20W 36
 RECORDING # 9106173-82

CLAIM/SITE NAME	SERIAL NUMBER	Dkt/Pg or Recording # of ORIGINAL LOCATION		TWN SHP	RNG	SEC(S)
		NOTICE!	NOTICE!			
Yavapai County						
		Book	Page	G&SR MERIDIAN		
1. Gold King ✓	A MC 264707 ✓	1900	984	8N	1W	13
2. B&L #1 ✓	A MC 264693 ✓	1901	25	8N	1W	13
3. Northfield ✓	A MC 264715 ✓	1901	03	8N	1W	13
4. Hilda ✓	A MC 264686 ✓	1900	990	8N	1W	13
5. Yankeemaid ✓	A MC 264689 ✓	1901	19	8N	1W, 1E	13, 18
6. Harrison M. ✓	A MC 264709 ✓	1900	988	8N	1W, 1E	13, 18
7. Owl ✓	A MC 264716 ✓	1901	05	8N	1W, 1E	13, 18
8. Coolidge ✓	A MC 264703 ✓	1900	978	8N	1W, 1E	13, 18
9. Lucky ✓	A MC 264710 ✓	1900	992	8N	1E	18
10. Blaze ✓	A MC 264691 ✓	1900	976	8N	1E	18
11.	A MC					
12.	A MC					
13.	A MC					
14.	A MC					
15.	A MC					
16.	A MC					
17.	A MC					
18.	A MC					
19.	A MC					
20.	A MC					
21.	A MC					
22.	A MC					
23.	A MC					
24.	A MC					
25.	A MC					
26.	A MC					
27.	A MC					
28.	A MC					
29.	A MC					
30.	A MC					

FILE WITH: Bureau of Land Management, 3707 North 7th Street, P. O. Box 16563, Phoenix, Arizona 85011 and the respective county recorder, ON OR BEFORE DECEMBER 30th (NOT THE 31st). BLM REQUIRES A \$5.00 NONREFUNDABLE SERVICE CHARGE FOR EACH MINING CLAIM, MILL SITE OR TUNNEL SITE. ANNUAL FILINGS THAT ARE NOT ACCOMPANIED BY PROPER SERVICE CHARGES WILL BE RETURNED WITHOUT FURTHER ACTION BY BLM.

INDEXED & MICROFILMED



INSTRUMENT # 9544066
OFFICIAL RECORDS OF
YAVAPAI COUNTY
MARGO W. CARSON
REQUEST OF:

RICHARD LOSEE
DATE: 08/28/95 TIME: 13:30
FEE: 5.00 SC: 4.00 PT:
BOOK 3067 PAGE 923 PAGES: 002

BK	2
FEE	5
MAP	34
PCL	55
SI	1
U	1

Return Document to:

For BLM Use Only

AZ-3850-1 (July 1992)

Boni Z. Losee
3923 ~~2009~~ N Riverwood Drive
Provo, Utah 84604
Telephone # (801) 373-2683

Empty box for BLM use only

CHECK ONE

AFFIDAVIT OF PERFORMANCE OF ANNUAL WORK

Also fill in ITEMS 1 through 9 and the reverse side of this document.

NOTICE OF INTENTION TO HOLD

I intend to hold the claim(s) /site(s) listed on the reverse side of this document for the calendar year 19___. Also fill in ITEMS 1 through 4 and ITEM 9.

NOTICES OF INTENTION TO HOLD ARE FOR MILL SITES AND TUNNEL SITES OR FOR MINING CLAIMS WHEN ASSESSMENT WORK HAS NOT BEEN DONE, REGARDLESS OF WHETHER THE ANNUAL ASSESSMENT HAS BEEN SUSPENDED, DEFERRED, OR NOT YET ACCRUED. THE FILING OF A NOTICE OF INTENTION TO HOLD SHALL NOT RELIEVE THE OWNER OF COMPLYING WITH FEDERAL AND STATE LAWS PERTAINING TO THE PERFORMANCE OF ANNUAL ASSESSMENT WORK. NOTICES OF INTENTION TO HOLD FOR MILL SITES OR TUNNEL SITES NEED NOT BE COUNTY RECORDED. FOR MINING CLAIMS THE FORM FILED WITH BLM MUST BE IDENTICAL TO THE ONE THAT WAS OR WILL BE FILED WITH THE COUNTY.

Evidence of Annual Assessment Work or a Notice of Intention to Hold must be filed each calendar year following the calendar year in which the Claim/site was located.

ALL CLAIMS LISTED ON A SINGLE AFFIDAVIT MUST BE CONTIGUOUS.

1. State of Arizona, County of Yavapai ss:
2. I, (Name) Joe Stocks
3. Reside at (Address) 2990 W Thunderbird Road #207
City Phoenix, County Maricopa, State AZ, Zip 85023

being duly sworn, deposes and says that he/she is a citizen of the United States, more than eighteen years of age, that all of the facts set forth in this affidavit/notice, subject to the provisions and penalties of 18 USC 1001 pertaining to the filing of false, fictitious, or fraudulent statements with the United States, are true and correct according to the best of my knowledge, information and belief.

4. Owner's Name and Address (If not shown in items 1-3 above) CHECK HERE IF THIS IS A CHANGE OF ADDRESS
Boni Z. Losee
3923 ~~2009~~ N Riverwood Drive
Provo, Utah 84604

5. That I am personally acquainted with the mining claim(s). The work and improvements were made by and at the expense of the owner(s) of said claim(s). Said contiguous group of claims, listed on the reverse side of this document, are situated in the Humburg Mining District, Yavapai County, Arizona

6. That between the dates starting at 12 o'clock noon on September 1, 19 94 and ending at 12 o'clock noon on September 1, 19 95 at least \$ 400.00 dollars worth of work and improvements were done and performed upon said claim(s) or upon one or more of a contiguous group of claims for the benefit of all, or wholly or partly outside of a contiguous group of claims for the benefit of all, not including the location work.

7. That the following persons were employed to perform the work and improvements described herein: Joe Stocks, Kevin Dalton

8. That the work and improvements performed were: Roadwork, sampling, mining

9. Dated 8-12-95, Signature Joe Stocks
SUBSCRIBED AND SWORN TO before me, a Notary Public, this 12 day of Aug, 19 95
by Joy V. Therrien
Notary Public Joy V. Therrien
MY COMMISSION EXPIRES Aug 14, 1998

For BLM Use Only

RECEIVED
BUREAU OF
LAND MANAGEMENT
OCT 14 9 42 AM '95

ARIZONA
STATE OFFICE
PHOENIX, ARIZONA

This form is for the purpose of complying with the laws of the United States Department of the Interior, Bureau of Land Management and the State of Arizona pertaining to assessment work and/or a notice of intention to hold. 30 USC 28, 43 CFR 3833.2, ARS 27-208. Subject to Paperwork Reduction Act and Privacy Act statements available at the BLM AZ State Office. The form is not copyrighted. It may be reproduced without restriction.

JOY V. THERRIEN
Notary Public - State of Arizona
MARICOPA COUNTY
My Comm. Expires Aug. 14, 1998

If the claims/sites have consecutive BLM #'s and are in the same Township, Range and Section(s) they may be listed as follows:

SAMPLE 1-10 A MC 19640-49 Dkt/Pg # 1025/1-10 (or) 4N 20W 36
 RECORDING # 9106173-82

CLAIM/SITE NAME	SERIAL NUMBER	Dkt/Pg or Recording # of ORIGINAL LOCATION		TWN SHP	RNG	SEC(S)
		NOTICE!				
		Yavapai County		G&SR MERIDIAN		
		Book	Page			
1. Gold Cliff ✓	A MC 264705 ✓	1900	980	8N	1E	13, 18
2. Top Notch ✓	A MC 264719	1901	11	8N	1E	18
3. Top Notch #2 ✓	A MC 264720	1901	13	8N	1E	18
4. Cougar #5 ✓	A MC 264702 ✓	1901	45	8N	1E	18
5.	A MC					
6.	A MC					
7.	A MC					
8.	A MC					
9.	A MC					
10.	A MC					
11.	A MC					
12.	A MC					
13.	A MC					
14.	A MC					
15.	A MC					
16.	A MC					
17.	A MC					
18.	A MC					
19.	A MC					
20.	A MC					
21.	A MC					
22.	A MC					
23.	A MC					
24.	A MC					
25.	A MC					
26.	A MC					
27.	A MC					
28.	A MC					
29.	A MC					
30.	A MC					

FILE WITH: Bureau of Land Management, 3707 North 7th Street, P. O. Box 16563, Phoenix, Arizona 85011 and the respective county recorder, ON OR BEFORE DECEMBER 30th (NOT THE 31st). BLM REQUIRES A \$5.00 NONREFUNDABLE SERVICE CHARGE FOR EACH MINING CLAIM, MILL SITE OR TUNNEL SITE. ANNUAL FILINGS THAT ARE NOT ACCOMPANIED BY PROPER SERVICE CHARGES WILL BE RETURNED WITHOUT FURTHER ACTION BY BLM.



INSTRUMENT # 9544071
 OFFICIAL RECORDS OF
 YAVAPAI COUNTY
 MARGO W. CARSON
 REQUEST OF:
 RICHARD LOSEE
 DATE: 08/28/95 TIME: 13:30
 FEE: 5.00 SC: 4.00 PT:
 BOOK 3067 PAGE 933 PAGES: 002

BK	FEE
MAP	\$4
PCL	\$5
	\$1

INDEXED &
 MICROFILMED

Return Document to:

Boni Z. Losee
3923 ~~6709~~ N. Riverwood Drive
Provo, Utah 84604

For BLM Use Only

AZ-3850-1 (July 1992)

Telephone # (801)-373-2683

- AFFIDAVIT OF PERFORMANCE OF ANNUAL WORK**
 Also fill in ITEMS 1 through 9 and the reverse side of this document.
- NOTICE OF INTENTION TO HOLD**
 I intend to hold the claim(s) /site(s) listed on the reverse side of this document for the calendar year 19___. Also fill in ITEMS 1 through 4 and ITEM 9.

CHECK
 ONE

NOTICES OF INTENTION TO HOLD ARE FOR MILL SITES AND TUNNEL SITES OR FOR MINING CLAIMS WHEN ASSESSMENT WORK HAS NOT BEEN DONE, REGARDLESS OF WHETHER THE ANNUAL ASSESSMENT HAS BEEN SUSPENDED, DEFERRED, OR NOT YET ACCRUED. THE FILING OF A NOTICE OF INTENTION TO HOLD SHALL NOT RELIEVE THE OWNER OF COMPLYING WITH FEDERAL AND STATE LAWS PERTAINING TO THE PERFORMANCE OF ANNUAL ASSESSMENT WORK. NOTICES OF INTENTION TO HOLD FOR MILL SITES OR TUNNEL SITES NEED NOT BE COUNTY RECORDED. FOR MINING CLAIMS THE FORM FILED WITH BLM MUST BE IDENTICAL TO THE ONE THAT WAS OR WILL BE FILED WITH THE COUNTY.

Evidence of Annual Assessment Work or a Notice of Intention to Hold must be filed each calendar year following the calendar year in which the Claim/site was located.

ALL CLAIMS LISTED ON A SINGLE AFFIDAVIT MUST BE CONTIGUOUS.

1. State of Arizona, County of Yavapai ss:
 2. I, (Name) Joe Stocks
 3. Reside at (Address) 2990 W. Thunderbird Road
Phoenix City, Maricopa County, AZ State, 85023 Zip

being duly sworn, deposes and says that he/she is a citizen of the United States, more than eighteen years of age, that all of the facts set forth in this affidavit/notice, subject to the provisions and penalties of 18 USC 1001 pertaining to the filing of false, fictitious, or fraudulent statements with the United States, are true and correct according to the best of my knowledge, information and belief.

4. Owner's Name and Address (If not shown in items 1-3 above) CHECK HERE IF THIS IS A CHANGE OF ADDRESS
Boni Z. Losee
3923 ~~6709~~ N. Riverwood Drive
Provo, Utah 84604

5. That I am personally acquainted with the mining claim(s). The work and improvements were made by and at the expense of the owner(s) of said claim(s). Said contiguous group of claims, listed on the reverse side of this document, are situated in the Humburg Mining District, Yavapai County, Arizona

6. That between the dates starting at 12 o'clock noon on September 1, 19 94 and ending at 12 o'clock noon on September 1, 19 95 at least \$ 1,000.00 dollars worth of work and improvements were done and performed upon said claim(s) or upon one or more of a contiguous group of claims for the benefit of all, or wholly or partly outside of a contiguous group of claims for the benefit of all, not including the location work.

7. That the following persons were employed to perform the work and improvements described herein: Joe Stocks,
Kevin Dalton

8. That the work and improvements performed were: Mining, access maintenance, sampling

9. Dated 8-12-95, Signature Joe Stocks
 SUBSCRIBED AND SWORN TO before me, a Notary Public, this 12 day of Aug, 19 95
 by Joy V. Therrien
 Notary Public Joy V. Therrien

MY COMMISSION EXPIRES Aug. 14, 1998

For BLM Use Only

RECEIVED
 BUREAU OF
 LAND MANAGEMENT

ARIZONA
 STATE OFFICE
 PHOENIX, ARIZONA

Aug 14 9 42 AM '95

This form is for the purpose of complying with the laws of the United States Department of the Interior, Bureau of Land Management and the State of Arizona pertaining to assessment work and/or a notice of intention to hold. 30 USC 28, 43 CFR 3833.2, ARS 27-208. Subject to Paperwork Reduction Act and Privacy Act statements available at the BLM AZ State Office. The form is not copyrighted. It may be reproduced without restriction.

JOY V. THERRIEN
 Notary Public - State of Arizona
 MARICOPA COUNTY
 My Comm. Expires Aug. 14, 1998

If the claims/sites have consecutive BLM #'s and are in the same Township, Range and Section(s) they may be listed as follows:

SAMPLE 1-10 A MC 19640-49 Dkt/Pg # 1025/1-10 (or) 4N 20W 36
 RECORDING # 9106173-82

CLAIM/SITE NAME	SERIAL NUMBER	Dkt/Pg or Recording # of ORIGINAL LOCATION		TWN	RNG	SEC(S)
		NOTICE!	Yavapai County			
		Book	Page	G&SR MERIDIAN		
1. Angie #1	A MC 313110	2333	491	8N	1E	18
2. Angie #2	A MC 313111	2333	493	8N	1E	18
3. Angie #3	A MC 313112	2333	495	8N	1E	18
4.	A MC					
5.	A MC					
6.	A MC					
7.	A MC					
8.	A MC					
9.	A MC					
10.	A MC					
11.	A MC					
12.	A MC					
13.	A MC					
14.	A MC					
15.	A MC					
16.	A MC					
17.	A MC					
18.	A MC					
19.	A MC					
20.	A MC					
21.	A MC					
22.	A MC					
23.	A MC					
24.	A MC					
25.	A MC					
26.	A MC					
27.	A MC					
28.	A MC					
29.	A MC					
30.	A MC					

FILE WITH: Bureau of Land Management, 3707 North 7th Street, P. O. Box 16563, Phoenix, Arizona 85011 and the respective county recorder, ON OR BEFORE DECEMBER 30th (NOT THE 31st). BLM REQUIRES A \$5.00 NONREFUNDABLE SERVICE CHARGE FOR EACH MINING CLAIM, MILL SITE OR TUNNEL SITE. ANNUAL FILINGS THAT ARE NOT ACCOMPANIED BY PROPER SERVICE CHARGES WILL BE RETURNED WITHOUT FURTHER ACTION BY BLM.

UNITED STATES
DEPARTMENT OF THE INTERIOR
BUREAU OF LAND MANAGEMENT

RECEIPT AND ACCOUNTING ADVICE

NO. **1976014**

TC/AZ 12/14/95

Subject: AFFIDAVITS OF ASSESSMENT WORK (50) 2 12 12 250.00

Applicant: MR. & MRS. RICHARD D. LOSEE
3923 N. RIVERWOOD DR.
PROVO, UTAH 84604

SAME AS CK. #8203, 8204, 8205, 8206,
Remitter: AND 8207

Assignor:

LEASE MANAGEMENT DATA NEW UPDATE PAYMENT

ORIGINAL SERIAL NO.	ASG.	TYPE	ST.	CTY.	FUND SYMBOL	ACRES/UNITS	RATE
AMC 264700 ET, AL							

AMOUNT	ANV. DATE	EXP. DATE	BILL CYC.	S/C	DISTRICT	NEXT BILL	MISC. DATA	U of M	ACTUAL UNITS

ASSIGNMENT SERIAL NO.	ASG.	TYPE	ST.	CTY.	FUND SYMBOL	ACRES/UNITS	RATE

AMOUNT	ANV. DATE	EXP. DATE	BILL CYC.	S/C	DISTRICT	NEXT BILL	MISC. DATA	U of M	ACTUAL UNITS

APPLY REMITTANCE

ACTION	FUND SYMBOL	CTY.	AMOUNT
FILING FEE			
RENTAL			
UNEARNED			
REFUND			
TOTAL			
AMOUNT DUE			

Remarks:

AMC 264686 - 264720
313110 - ~~313124~~
313124 Sr

BY:

DATE:

Lease in Escrow?
 KGS?
 Auto Escalates?
 Auto Renew?

Of Interest?
 Operating Rights?
 Operator
 Bond Filed?

FOR MMS USE ONLY

BILLEE NUMBER	FOREST REFUGE
OCS SECTION	
CODE	

CASE FOLDER COPY

426

MAINTENANCE FEE PAYMENT WAIVER CERTIFICATION

This small miner waiver is filed to hold the claims/sites listed below for the assessment year beginning at noon on the first September 1 following the official filing of this form with BLM.

The undersigned owner(s) of the mining claims/sites listed below hereby certify under penalty of 18 U.S.C. 1001 and 43 U.S.C. 1212 that:

I/We control, or will control, ten or fewer mining claims/sites located and maintained on Federal land in the United States of America on the August 31 that is one day before the beginning of the assessment year indicated in line one above.

I/We have/will performed/perform assessment work upon the claims listed below for the current assessment year as of the August 31 indicated in line three above. This work meets the requirements of the General Mining Law of 1872, as amended; the Act of August 10, 1993; and the regulations at 43 CFR 3833 and 3850. Such work will be described on our affidavit of labor.

313110

#426

The mining claims and sites for which the above waiver from payment of the maintenance fees is made are:

CLAIM NAME	BLM RECORDATION SERIAL NUMBER
1. Angie #6	AMC 313 115
2. Angie #7	AMC 313 116
3. Angie #8	AMC 313 117
4. Angie #9	AMC 313 118
5. Angie #10	AMC 313 119
6. Angie #11	AMC 313 120
7. Angie #12	AMC 313 121
8. Angie #13	AMC 313 122
9. Angie #14	AMC 313 123
10. Angie #15	AMC 313 124

All owner(s) of the above mining claims and sites are filing for this waiver.

I/We understand and acknowledge that pursuant to 43 U.S.C. 1212 and 18 U.S.C. 1001, the filing of a false, fictitious, or fraudulent document with the Bureau of Land Management may result in a fine of up to \$10,000, a prison term not to exceed five years, or both

Michael F. Bawden
(Owner's Name - Please Print)

Michael F. Bawden
(Owner's Signature)

838 E. 500 So.
(Street or P.O. Box)

Orem, Utah 84058
(City) (State) (Zip Code)

(Owner's Name - Please Print)

(Owner's Signature)

(Street or P.O. Box)

(City) (State) (Zip Code)

(Owner's Name - Please Print)

(Owner's Signature)

(Street or P.O. Box)

(City) (State) (Zip Code)


(Owner's Name - Please Print)

(Owner's Signature)

(Street or P.O. Box)

(City) (State) (Zip Code)

(Continued on reverse)



(Owner's Name - Please Print)	(Owner's Signature)		
(Street or P.O. Box)	(City)	(State)	(Zip Code)
(Owner's Name - Please Print)	(Owner's Signature)		
(Street or P.O. Box)	(City)	(State)	(Zip Code)
(Owner's Name - Please Print)	(Owner's Signature)		
(Street or P.O. Box)	(City)	(State)	(Zip Code)
(Owner's Name - Please Print)	(Owner's Signature)		
(Street or P.O. Box)	(City)	(State)	(Zip Code)

INSTRUCTIONS

1. This certification of waiver from payment of maintenance fees is made under the provisions of the Act of August 10, 1993 (107 Stat. 312 [1993]), and §1744 of Title 43 and §28-28k of Title 30 of the United States Code; and the regulations thereunder (43 CFR 3833 and 3850).
2. This waiver must be filed in advance of the assessment year for which a waiver is sought, but in no event be filed later than the August 31st preceding the assessment year for which the waiver is sought.
3. You must still record your affidavit of assessment work for claims listed and/or Notices of Intention to Hold for any sites listed with the BLM by each December 30th, and the local recording office under State law, as in the past.
4. This waiver must be filed in the BLM State Office where the mining claims are recorded.
5. If the claims and sites are located in more than one State, a separate waiver form must be filed in each State in which they are held. The total number of claims and sites listed on separate waiver forms cannot exceed ten.
6. All claim names and Bureau of Land Management (BLM) serial numbers must be listed for all mining claims and sites for which a waiver is sought.
7. All owners and their addresses must be listed.
8. This waiver form must be signed by all of the owners or their designated agent. If an agent is designated, a statement appointing the agent must be submitted with this certification, if a designation of agent is not currently on file with the BLM State office where your claims and sites are recorded.
9. Mining claims and sites held by a husband and wife, either jointly or individually, or their children under the age of discretion, shall be counted towards the 10 claim limit. Mining claims and sites held in co-ownership, or by an association of locators, by a partnership, or by a corporation shall be counted towards the 10 claim limit for claimants that have an interest in these entities.
10. Failure to pay the maintenance fee or meet the requirements for waiver from payment of the maintenance fee by any August 31st deadline for the following assessment year shall cause the mining claims and sites to be declared null and void.

NOTICE

The Privacy Act of 1974 and the regulation in 43 CFR 2.48(d) provide that you be furnished the following information in connection with the information required by this certification of exemption from rental fees form.

AUTHORITY: 30 U.S.C. 28-28e; 43 U.S.C. 1201, 1740, and 1744; and the Act of August 10, 1993 (107 Stat. 312); 43 CFR 3833 and 3850.

PRINCIPLE PURPOSE: This information is to be used to verify that the owner(s) of a mining claim has complied with the Act of August 10, 1993 (107 Stat. 312), and is entitled to perform assessment work in lieu of paying the maintenance fee for the mining claims listed on this form.

ROUTINE USE: (1) Adjudication of the claimant(s) certification of waiver from paying the maintenance fee otherwise required by the Act of August 10, 1993 (107 Stat. 312). (2) Disclosure may be made to appropriate Federal agencies when location is made within the agency's geographic area of responsibility. (3) Information from the record and/or the record will be transferred to the appropriate Federal, State, or local agency, or a member of the public in response to a specific request for pertinent information. (4) Information may also be provided to the

Department of Justice or in a proceeding before a court or adjudicative body; or to Federal, State, local or foreign agencies when needed for enforcement of civil or criminal codes or applicable regulations concerning title rights upon the public land.

EFFECT OF NOT PROVIDING INFORMATION: Disclosure of this information is required by the Act of August 10, 1993 (107 Stat. 312) and 43 CFR 3833 for those owner(s) wishing to take the small miners waiver allowed under 43 CFR 3833 and 3850. Failure to supply the information required in this form to support the owner(s) certification of waiver from payment of the otherwise required maintenance fees will result in the waiver being disallowed and the mining claims declared null and void by the Bureau of Land Management (BLM).

The Paperwork Reduction Act of 1980 (44 U.S.C. 3501, et seq.) requires us to tell you that:

This information is being collected to allow the BLM to determine if you qualify for a waiver from the payment of \$100 per mining claim maintenance fee established by the Act of August 10, 1993 (107 Stat. 312) and the implementing regulations at 43 CFR 3833 and 3850. A response to this request is required in accordance with the statute (107 Stat. 312) to retain your benefit.

BURDEN HOURS STATEMENT

Public reporting burden for this form is estimated to average 5 minutes per response, including time to review instructions, gathering and maintaining data, and completing and reviewing the form. Direct comments regarding this burden estimate, or any other aspect of this form, to the Department of the Interior, Bureau of Land Management, Information Collection Clearance Officer (871), 1849 C Street, N.W., Washington, D.C. 20240; and the Office of Management and Budget, Paperwork Reduction Project (1004-0114), Washington, D.C. 20503.

FOR OFFICIAL USE ONLY

PHOENIX, ARIZONA
9:00 A.M.
SEP 1 '95
RECEIVED
BLM, AZ STATE OFFICE

Return Document to:

Boni Z. Losee
3709 N. Riverwood Drive
Provo, Utah 84604

For BLM Use Only

264686
313110

AZ-3850-1 (July 1992)

Telephone # ()-

CHECK ONE

AFFIDAVIT OF PERFORMANCE OF ANNUAL WORK

Also fill in ITEMS 1 through 9 and the reverse side of this document.

NOTICE OF INTENTION TO HOLD

I intend to hold the claim(s) /site(s) listed on the reverse side of this document for the calendar year 19___. Also fill in ITEMS 1 through 4 and ITEM 9.

NOTICES OF INTENTION TO HOLD ARE FOR MILL SITES AND TUNNEL SITES OR FOR MINING CLAIMS WHEN ASSESSMENT WORK HAS NOT BEEN DONE, REGARDLESS OF WHETHER THE ANNUAL ASSESSMENT HAS BEEN SUSPENDED, DEFERRED, OR NOT YET ACCRUED. THE FILING OF A NOTICE OF INTENTION TO HOLD SHALL NOT RELIEVE THE OWNER OF COMPLYING WITH FEDERAL AND STATE LAWS PERTAINING TO THE PERFORMANCE OF ANNUAL ASSESSMENT WORK. NOTICES OF INTENTION TO HOLD FOR MILL SITES OR TUNNEL SITES NEED NOT BE COUNTY RECORDED. FOR MINING CLAIMS THE FORM FILED WITH BLM MUST BE IDENTICAL TO THE ONE THAT WAS OR WILL BE FILED WITH THE COUNTY.

Evidence of Annual Assessment Work or a Notice of Intention to Hold must be filed each calendar year following the calendar year in which the Claim/site was located.

ALL CLAIMS LISTED ON A SINGLE AFFIDAVIT MUST BE CONTIGUOUS.

1. State of Arizona, County of Yavapai SS:
2. I, (Name) Joe Stocks
3. Reside at (Address) 2990 W Thunderbird Road #207
City Phoenix County Maricopa State AZ Zip 85023

being duly sworn, deposes and says that he/she is a citizen of the United States, more than eighteen years of age, that all of the facts set forth in this affidavit/notice, subject to the provisions and penalties of 18 USC 1001 pertaining to the filing of false, fictitious, or fraudulent statements with the United States, are true and correct according to the best of my knowledge, information and belief.

4. Owner's Name and Address (if not shown in items 1-3 above) CHECK HERE IF THIS IS A CHANGE OF ADDRESS
Boni Z. Losee
3709 N. Riverside Drive
Provo, Utah 84604

5. That I am personally acquainted with the mining claim(s). The work and improvements were made by and at the expense of the owner(s) of said claim(s). Said contiguous group of claims, listed on the reverse side of this document, are situated in the Humburg Mining District, Yavapai County, Arizona

6. That between the dates starting at 12 o'clock noon on September 1, 19 93 and ending at 12 o'clock noon on September 1, 19 94 at least \$ 100.00 dollars worth of work and improvements were done and performed upon said claim(s) or upon one or more of a contiguous group of claims for the benefit of all, or wholly or partly outside of a contiguous group of claims for the benefit of all, not including the location work.

7. That the following persons were employed to perform the work and improvements described herein: Joe Stocks,
Kevin Dalton

8. That the work and improvements performed were: Road repair and sampling

9. Dated 11-7-94 Signature Joe Stocks
 SUBSCRIBER AND SWORN TO before me, a Notary Public, this 7TH day of Nov. 19 94
 by William F. Doran William F. DORAN
 Notary Public MARICOPA COUNTY AZ
 MY COMMISSION EXPIRES JAN. 14, 1997

For BLM Use Only 1 By

NOV 9 11 17 AM '94

RECEIVED

94-POL

ENTERED IN COMPUTER

This form is for the purpose of complying with the laws of the United States Department of the Interior, Bureau of Land Management and the State of Arizona pertaining to assessment work and/or a notice of intention to hold. 30 USC 28, 43 CFR 3833.2, ARS 27-208. Subject to Paperwork Reduction Act and Privacy Act statements available at the BLM AZ State Office. The form is not copyrighted. It may be reproduced without restriction.

If the claims/sites have consecutive BLM #'s and are in the same Township, Range and Section(s) they may be listed as follows:

SAMPLE 1-10 A MC 19640-49 Dkt/Pg # 1025/1-10 (or) 4N 20W 36
 RECORDING # 9106173-82

CLAIM/SITE NAME	SERIAL NUMBER	Dkt/Pg or Recording # of ORIGINAL LOCATION		TWN SHP	RNG	SEC(S)
		Book	Page			
1. ¹⁹⁸⁷ Golden Glint	A MC 264708	1900	986	8N	1E, 1W	13, 18
2.	A MC					
3.	A MC					
4.	A MC					
5.	A MC					
6.	A MC					
7.	A MC					
8.	A MC					
9.	A MC					
10.	A MC					
11.	A MC					
12.	A MC					
13.	A MC					
14.	A MC					
15.	A MC					
16.	A MC					
17.	A MC					
18.	A MC					
19.	A MC					
20.	A MC					
21.	A MC					
22.	A MC					
23.	A MC					
24.	A MC					
25.	A MC					
26.	A MC					
27.	A MC					
28.	A MC					
29.	A MC					
30.	A MC					

FILE WITH: Bureau of Land Management, 3707 North 7th Street, P. O. Box 16563, Phoenix, Arizona 85011 and the respective county recorder, ON OR BEFORE DECEMBER 30th (NOT THE 31st). BLM REQUIRES A \$5.00 NONREFUNDABLE SERVICE CHARGE FOR EACH MINING CLAIM, MILL SITE OR TUNNEL SITE. ANNUAL FILINGS THAT ARE NOT ACCOMPANIED BY PROPER SERVICE CHARGES WILL BE RETURNED WITHOUT FURTHER ACTION BY BLM.

Return Document to:

For BLM Use Only

AZ-3850-1 (July 1992)

Boni Z. Losee
3709 N. Riverwood Drive
Provo, Utah 84604
Telephone # ()-

CHECK ONE

AFFIDAVIT OF PERFORMANCE OF ANNUAL WORK
Also fill in ITEMS 1 through 9 and the reverse side of this document.

NOTICE OF INTENTION TO HOLD
I intend to hold the claim(s) /site(s) listed on the reverse side of this document for the calendar year 19____. Also fill in ITEMS 1 through 4 and ITEM 9.

NOTICES OF INTENTION TO HOLD ARE FOR MILL SITES AND TUNNEL SITES OR FOR MINING CLAIMS WHEN ASSESSMENT WORK HAS NOT BEEN DONE, REGARDLESS OF WHETHER THE ANNUAL ASSESSMENT HAS BEEN SUSPENDED, DEFERRED, OR NOT YET ACCRUED. THE FILING OF A NOTICE OF INTENTION TO HOLD SHALL NOT RELIEVE THE OWNER OF COMPLYING WITH FEDERAL AND STATE LAWS PERTAINING TO THE PERFORMANCE OF ANNUAL ASSESSMENT WORK. NOTICES OF INTENTION TO HOLD FOR MILL SITES OR TUNNEL SITES NEED NOT BE COUNTY RECORDED. FOR MINING CLAIMS THE FORM FILED WITH BLM MUST BE IDENTICAL TO THE ONE THAT WAS OR WILL BE FILED WITH THE COUNTY.

Evidence of Annual Assessment Work or a Notice of Intention to Hold must be filed each calendar year following the calendar year in which the Claim/site was located.

ALL CLAIMS LISTED ON A SINGLE AFFIDAVIT MUST BE CONTIGUOUS.

1. State of Arizona, County of Yavapai ss:
2. I, (Name) Joe Stocks
3. Reside at (Address) 2990 W. Thunderbird Road
City Phoenix, County Maricopa, State AZ, Zip 85023

being duly sworn, deposes and says that he/she is a citizen of the United States, more than eighteen years of age, that all of the facts set forth in this affidavit/notice, subject to the provisions and penalties of 18 USC 1001 pertaining to the filing of false, fictitious, or fraudulent statements with the United States, are true and correct according to the best of my knowledge, information and belief.

4. Owner's Name and Address (If not shown in items 1-3 above) CHECK HERE IF THIS IS A CHANGE OF ADDRESS
Boni Z. Losee
3709 N. Riverwood Drive
Provo, Utah 84604

5. That I am personally acquainted with the mining claim(s). The work and improvements were made by and at the expense of the owner(s) of said claim(s). Said contiguous group of claims, listed on the reverse side of this document, are situated in the Humburg Mining District, Yavapai County, Arizona

6. That between the dates starting at 12 o'clock noon on September 1, 1993 and ending at 12 o'clock noon on September 1, 1994 at least \$1,000.00 dollars worth of work and improvements were done and performed upon said claim(s) or upon one or more of a contiguous group of claims for the benefit of all, or wholly or partly outside of a contiguous group of claims for the benefit of all, not including the location work.

7. That the following persons were employed to perform the work and improvements described herein: Joe Stocks,
Kevin Dalton

8. That the work and improvements performed were: Mining, access maintenance, sampling

9. Dated 11-7-94, Signature Joe Stocks
SUBSCRIBED AND SWORN TO before me, a Notary Public, this 7TH day of NOV. 19 94
by William F. Doran WILLIAM F. DORAN
Notary Public MARICOPA COUNTY AZ.
MY COMMISSION EXPIRES JAN. 14, 1997

For BLM Use Only 5 B4f
NOV 8 11 17 AM '94
RECEIVED
BLM AZ STATE OFFICE

This form is for the purpose of complying with the laws of the United States Department of the Interior, Bureau of Land Management and the State of Arizona pertaining to assessment work and/or a notice of intention to hold. 30 USC 28, 43 CFR 3833.2, ARS 27-208. Subject to Paperwork Reduction Act and Privacy Act statements available at the BLM AZ State Office. The form is not copyrighted. It may be reproduced without restriction.

If the claims/sites have consecutive BLM #'s and are in the same Township, Range and Section(s) they may be listed as follows:

SAMPLE 1-10 A MC 19640-49 Dkt/Pg # 1025/1-10 (or) 4N 20W 36
 RECORDING # 9106173-82

CLAIM/SITE NAME	SERIAL NUMBER	Dkt/Pg or Recording # of ORIGINAL LOCATION		TWN SHP	RNG	SEC(S)
		NOTICE!	Yavapai County			
		Book	Page	G&SR MERIDIAN		
✓ 1. Angie #1	A MC 313110	2333	491	8N	1E	18
✓ 2. Angie #2	A MC 313111	2333	493	8N	1E	18
✓ 3. Angie #3	A MC 313112	2333	495	8N	1E	18
✓ 4. Angie #4	A MC 313113	2333	497	8N	1E	7
✓ 5. Angie #5	A MC 313114	2333	499	8N	1E	7
6.	A MC					
7.	A MC					
8.	A MC					
9.	A MC					
10.	A MC					
11.	A MC					
12.	A MC					
13.	A MC					
14.	A MC					
15.	A MC					
16.	A MC					
17.	A MC					
18.	A MC					
19.	A MC					
20.	A MC					
21.	A MC					
22.	A MC					
23.	A MC					
24.	A MC					
25.	A MC					
26.	A MC					
27.	A MC					
28.	A MC					
29.	A MC					
30.	A MC					

FILE WITH: Bureau of Land Management, 3707 North 7th Street, P. O. Box 16563, Phoenix, Arizona 85011 and the respective county recorder, ON OR BEFORE DECEMBER 30th (NOT THE 31st). BLM REQUIRES A \$5.00 NONREFUNDABLE SERVICE CHARGE FOR EACH MINING CLAIM, MILL SITE OR TUNNEL SITE. ANNUAL FILINGS THAT ARE NOT ACCOMPANIED BY PROPER SERVICE CHARGES WILL BE RETURNED WITHOUT FURTHER ACTION BY BLM.

Return Document to:

For BLM Use Only

AZ-3850-1 (July 1992)

Boni Z. Losee
3709 N Riverwood Drive
Provo, Utah 84604
Telephone # ()-

Empty box for BLM use only.

CHECK ONE

AFFIDAVIT OF PERFORMANCE OF ANNUAL WORK

Also fill in ITEMS 1 through 9 and the reverse side of this document.

NOTICE OF INTENTION TO HOLD

I intend to hold the claim(s) /site(s) listed on the reverse side of this document for the calendar year 19___. Also fill in ITEMS 1 through 4 and ITEM 9.

NOTICES OF INTENTION TO HOLD ARE FOR MILL SITES AND TUNNEL SITES OR FOR MINING CLAIMS WHEN ASSESSMENT WORK HAS NOT BEEN DONE, REGARDLESS OF WHETHER THE ANNUAL ASSESSMENT HAS BEEN SUSPENDED, DEFERRED, OR NOT YET ACCRUED. THE FILING OF A NOTICE OF INTENTION TO HOLD SHALL NOT RELIEVE THE OWNER OF COMPLYING WITH FEDERAL AND STATE LAWS PERTAINING TO THE PERFORMANCE OF ANNUAL ASSESSMENT WORK. NOTICES OF INTENTION TO HOLD FOR MILL SITES OR TUNNEL SITES NEED NOT BE COUNTY RECORDED. FOR MINING CLAIMS THE FORM FILED WITH BLM MUST BE IDENTICAL TO THE ONE THAT WAS OR WILL BE FILED WITH THE COUNTY.

Evidence of Annual Assessment Work or a Notice of Intention to Hold must be filed each calendar year following the calendar year in which the Claim/site was located.

ALL CLAIMS LISTED ON A SINGLE AFFIDAVIT MUST BE CONTIGUOUS.

- 1. State of Arizona, County of Yavapai ss:
- 2. I, (Name) Joe Stocks
- 3. Reside at (Address) 2990 W Thunderbird Road #207
City Phoenix, County Maricopa, State AZ, Zip 85023

being duly sworn, deposes and says that he/she is a citizen of the United States, more than eighteen years of age, that all of the facts set forth in this affidavit/notice, subject to the provisions and penalties of 18 USC 1001 pertaining to the filing of false, fictitious, or fraudulent statements with the United States, are true and correct according to the best of my knowledge, information and belief.

- 4. Owner's Name and Address (If not shown in items 1-3 above) CHECK HERE IF THIS IS A CHANGE OF ADDRESS
Boni Z. Losee
3709 N Riverwood Drive
Provo, Utah 84604

- 5. That I am personally acquainted with the mining claim(s). The work and improvements were made by and at the expense of the owner(s) of said claim(s). Said contiguous group of claims, listed on the reverse side of this document, are situated in the Humburg Mining District, Yavapai County, Arizona

- 6. That between the dates starting at 12 o'clock noon on September 1, 19 93 and ending at 12 o'clock noon on September 1, 19 94 at least \$ 400.00 dollars worth of work and improvements were done and performed upon said claim(s) or upon one or more of a contiguous group of claims for the benefit of all, or wholly or partly outside of a contiguous group of claims for the benefit of all, not including the location work.

- 7. That the following persons were employed to perform the work and improvements described herein: Joe Stocks,
Kevin Dalton

- 8. That the work and improvements performed were: Roadwork, sampling, mining

9. Dated 11-7-94 Signature Joe Stocks
SUBSCRIBED AND SWORN TO before me, a Notary Public, this 7TH day of Nov. 19 94
by William F. Doran William F. DORAN
Notary Public MARICOPA COUNTY AZ.
MY COMMISSION EXPIRES JAN. 14, 1997

For BLM Use Only 4 Bef
RECEIVED
BLM AZ STATE OFFICE
NOV 0 11 27 AM '94
PHOENIX ARIZONA

This form is for the purpose of complying with the laws of the United States Department of the Interior, Bureau of Land Management and the State of Arizona pertaining to assessment work and/or a notice of intention to hold. 30 USC 28, 43 CFR 3835.2, ARS 27-208. Subject to Paperwork Reduction Act and Privacy Act statements available at the BLM AZ State Office. The form is not copyrighted. It may be reproduced without restriction.

If the claims/sites have consecutive BLM #'s and are in the same Township, Range and Section(s) they may be listed as follows:

SAMPLE 1-10 A MC 19640-49 Dkt/Pg # 1025/1-10 (or) 4N 20W 36
 RECORDING # 9106173-82

CLAIM/SITE NAME	SERIAL NUMBER	Dkt/Pg or Recording # of ORIGINAL LOCATION		TWN SHP	RNG	SEC(S)
		Book	Page			
1987 ✓ 1. Gold Cliff	A MC 264705	1900	980	8N	1E	13, 18
✓ 2. Top Notch	A MC 264719	1901	11	8N	1E	18
✓ 3. Top Notch #2	A MC 264720	1901	13	8N	1E	18
✓ 4. Cougar #5	A MC 264702	1901	45	8N	1E	18
5.	A MC					
6.	A MC					
7.	A MC					
8.	A MC					
9.	A MC					
10.	A MC					
11.	A MC					
12.	A MC					
13.	A MC					
14.	A MC					
15.	A MC					
16.	A MC					
17.	A MC					
18.	A MC					
19.	A MC					
20.	A MC					
21.	A MC					
22.	A MC					
23.	A MC					
24.	A MC					
25.	A MC					
26.	A MC					
27.	A MC					
28.	A MC					
29.	A MC					
30.	A MC					

FILE WITH: Bureau of Land Management, 3707 North 7th Street, P. O. Box 16563, Phoenix, Arizona 85011 and the respective county recorder, ON OR BEFORE DECEMBER 30th (NOT THE 31st). BLM REQUIRES A \$5.00 NONREFUNDABLE SERVICE CHARGE FOR EACH MINING CLAIM, MILL SITE OR TUNNEL SITE. ANNUAL FILINGS THAT ARE NOT ACCOMPANIED BY PROPER SERVICE CHARGES WILL BE RETURNED WITHOUT FURTHER ACTION BY BLM.

Return Document to:

Vanessa Losee Alard

3908 N Riverwood Dr

Provo, Utah 84604

For BLM Use Only

AZ-3850-1 (July 1992)

Telephone # ()-

CHECK ONE

AFFIDAVIT OF PERFORMANCE OF ANNUAL WORK

Also fill in ITEMS 1 through 9 and the reverse side of this document.

NOTICE OF INTENTION TO HOLD

I intend to hold the claim(s) /site(s) listed on the reverse side of this document for the calendar year 19____. Also fill in ITEMS 1 through 4 and ITEM 9.

NOTICES OF INTENTION TO HOLD ARE FOR MILL SITES AND TUNNEL SITES OR FOR MINING CLAIMS WHEN ASSESSMENT WORK HAS NOT BEEN DONE, REGARDLESS OF WHETHER THE ANNUAL ASSESSMENT HAS BEEN SUSPENDED, DEFERRED, OR NOT YET ACCRUED. THE FILING OF A NOTICE OF INTENTION TO HOLD SHALL NOT RELIEVE THE OWNER OF COMPLYING WITH FEDERAL AND STATE LAWS PERTAINING TO THE PERFORMANCE OF ANNUAL ASSESSMENT WORK. NOTICES OF INTENTION TO HOLD FOR MILL SITES OR TUNNEL SITES NEED NOT BE COUNTY RECORDED. FOR MINING CLAIMS THE FORM FILED WITH BLM MUST BE IDENTICAL TO THE ONE THAT WAS OR WILL BE FILED WITH THE COUNTY.

Evidence of Annual Assessment Work or a Notice of Intention to Hold must be filed each calendar year following the calendar year in which the Claim/site was located.

ALL CLAIMS LISTED ON A SINGLE AFFIDAVIT MUST BE CONTIGUOUS.

- 1. State of Arizona, County of Yavapai ss:
- 2. I, (Name) Joe Stocks
- 3. Reside at (Address) 2990 W Thunderbird Road #207
City Phoenix County Maricopa State AZ Zip 85023

being duly sworn, deposes and says that he/she is a citizen of the United States, more than eighteen years of age, that all of the facts set forth in this affidavit/notice, subject to the provisions and penalties of 18 USC 1001 pertaining to the filing of false, fictitious, or fraudulent statements with the United States, are true and correct according to the best of my knowledge, information and belief.

- 4. Owner's Name and Address (if not shown in items 1-3 above) CHECK HERE IF THIS IS A CHANGE OF ADDRESS
Vanessa Losee Alard
3908 N Riverwood Dr
Provo, Utah 84604

- 5. That I am personally acquainted with the mining claim(s). The work and improvements were made by and at the expense of the owner(s) of said claim(s). Said contiguous group of claims, listed on the reverse side of this document, are situated in the Humburg Mining District, Yavapai County, Arizona

- 6. That between the dates starting at 12 o'clock noon on September 1, 19 93 and ending at 12 o'clock noon on September 1, 19 94 at least \$ 1000.00 dollars worth of work and improvements were done and performed upon said claim(s) or upon one or more of a contiguous group of claims for the benefit of all, or wholly or partly outside of a contiguous group of claims for the benefit of all, not including the location work.


- 7. That the following persons were employed to perform the work and improvements described herein: Joe Stocks, Kevin Dalton

- 8. That the work and improvements performed were: Sampling, Road repair, mining.

9. Dated 11-7-94 Signature Joe Stocks
 SUBSCRIBED AND SWORN TO before me, a Notary Public, this 7TH day of NOV. 19 94
 by William F. Dolan William F. Dolan
 Notary Public MARICOPA COUNTY AZ
 MY COMMISSION EXPIRES JAN. 14, 1997

This form is for the purpose of complying with the laws of the United States Department of the Interior, Bureau of Land Management and the State of Arizona pertaining to assessment work and/or a notice of intention to hold. 30 USC 28, 43 CFR 3832.2, ARS 27-208. Subject to Paperwork Reduction Act and Privacy Act statements available at the BLM AZ State Office. The form is not copyrighted. It may be reproduced without restriction.

For BLM Use Only
 PHOENIX, ARIZONA
 NOV 8 11 27 AM '94
 RECEIVED
 BLM AZ STATE OFFICE



If the claims/sites have consecutive BLM #'s and are in the same Township, Range and Section(s) they may be listed as follows:

SAMPLE 1-10 A MC 19640-49 Dkt/Pg # 1025/1-10 (or) 4N 20W 36
 RECORDING # 9106173-82

CLAIM/SITE NAME	SERIAL NUMBER	Dkt/Pg or Recording # of ORIGINAL LOCATION		TWN SHP	RNG	SEC(S)
		BOOK	PAGE			
1987 1. Columbia #1	A MC 264695	1901	27	8N	1W	13
2. Columbia #2	A MC 264696	1901	29	8N	1W	13
3. Columbia #3	A MC 264697	1901	31	8N	1W	13
4. Columbia #4	A MC 264698	1901	33	8N	1W	13
5. Coolidge #2	A MC 264704	1901	35	8N	1W, 1E	13, 19
6. Uncle Jim #1	A MC 264687	1901	15	8N	1E	18, 19
7. Uncle Jim #2	A MC 264 688	1901	17	8N	1E	18, 19
8. Blaze #2	A MC 264692	1901	23	8N	1E	18
9. Red Stae	A MC 264717	1901	07	8N	1E	18
10. T.N.T.	A MC 264718	1901	09	8N	1E	18
11.	A MC					
12.	A MC					
13.	A MC					
14.	A MC					
15.	A MC					
16.	A MC					
17.	A MC					
18.	A MC					
19.	A MC					
20.	A MC					
21.	A MC					
22.	A MC					
23.	A MC					
24.	A MC					
25.	A MC					
26.	A MC					
27.	A MC					
28.	A MC					
29.	A MC					
30.	A MC					

FILE WITH: Bureau of Land Management, 3707 North 7th Street, P. O. Box 16563, Phoenix, Arizona 85011 and the respective county recorder, ON OR BEFORE DECEMBER 30th (NOT THE 31st). BLM REQUIRES A \$5.00 NONREFUNDABLE SERVICE CHARGE FOR EACH MINING CLAIM, MILL SITE OR TUNNEL SITE. ANNUAL FILINGS THAT ARE NOT ACCOMPANIED BY PROPER SERVICE CHARGES WILL BE RETURNED WITHOUT FURTHER ACTION BY BLM.

Return Document to:

For BLM Use Only

AZ-3850-1 (July 1992)

Richard Scot Losee
3923 N. Riverwood Drive
Provo, Utah 84604

Telephone # ()-

CHECK ONE

AFFIDAVIT OF PERFORMANCE OF ANNUAL WORK

Also fill in ITEMS 1 through 9 and the reverse side of this document.

NOTICE OF INTENTION TO HOLD

I intend to hold the claim(s) /site(s) listed on the reverse side of this document for the calendar year 19___. Also fill in ITEMS 1 through 4 and ITEM 9.

NOTICES OF INTENTION TO HOLD ARE FOR MILL SITES AND TUNNEL SITES OR FOR MINING CLAIMS WHEN ASSESSMENT WORK HAS NOT BEEN DONE, REGARDLESS OF WHETHER THE ANNUAL ASSESSMENT HAS BEEN SUSPENDED, DEFERRED, OR NOT YET ACCRUED. THE FILING OF A NOTICE OF INTENTION TO HOLD SHALL NOT RELIEVE THE OWNER OF COMPLYING WITH FEDERAL AND STATE LAWS PERTAINING TO THE PERFORMANCE OF ANNUAL ASSESSMENT WORK. NOTICES OF INTENTION TO HOLD FOR MILL SITES OR TUNNEL SITES NEED NOT BE COUNTY RECORDED. FOR MINING CLAIMS THE FORM FILED WITH BLM MUST BE IDENTICAL TO THE ONE THAT WAS OR WILL BE FILED WITH THE COUNTY.

Evidence of Annual Assessment Work or a Notice of Intention to Hold must be filed each calendar year following the calendar year in which the Claim/site was located.

ALL CLAIMS LISTED ON A SINGLE AFFIDAVIT MUST BE CONTIGUOUS.

1. State of Arizona, County of Yavapai ss:
2. I, (Name) Joe Stocks
3. Reside at (Address) 2990 W. Thunderbird Road #207
City Phoenix County Maricopa State AZ Zip 85023

being duly sworn, deposes and says that he/she is a citizen of the United States, more than eighteen years of age, that all of the facts set forth in this affidavit/notice, subject to the provisions and penalties of 18 USC 1001 pertaining to the filing of false, fictitious, or fraudulent statements with the United States, are true and correct according to the best of my knowledge, information and belief.

4. Owner's Name and Address (if not shown in items 1-3 above) CHECK HERE IF THIS IS A CHANGE OF ADDRESS
Richard Scot Losee
3923 North Riverwood Drive
Provo, Utah 84604

5. That I am personally acquainted with the mining claim(s). The work and improvements were made by and at the expense of the owner(s) of said claim(s). Said contiguous group of claims, listed on the reverse side of this document, are situated in the Humburg Mining District, Yavapai County, Arizona

6. That between the dates starting at 12 o'clock noon on September 1, 1993 and ending at 12 o'clock noon on September 1, 1994 at least \$ 1000 dollars worth of work and improvements were done and performed upon said claim(s) or upon one or more of a contiguous group of claims for the benefit of all, or wholly or partly outside of a contiguous group of claims for the benefit of all, not including the location work.

7. That the following persons were employed to perform the work and improvements described herein: Joe Stocks, Kevin Dalton

8. That the work and improvements performed were: Roadwork, Mining, and sampling

9. Dated 11-7-94 Signature Joe Stocks
 SUBSCRIBED AND SWORN TO before me, a Notary Public, this 7TH day of Nov. 19 94
 by William F. Doan William F. DOAN
 Notary Public MARICOPA COUNTY AZ
 MY COMMISSION EXPIRES JAN. 14, 1997

For BLM Use Only
 RECEIVED
 BLM AZ STATE OFFICE
 NOV 17 11 0 AM '94
 \$5.00
 606

This form is for the purpose of complying with the laws of the United States Department of the Interior, Bureau of Land Management and the State of Arizona pertaining to assessment work and/or a notice of intention to hold. 30 USC 28, 43 CFR 3833.2, ARS 27-208. Subject to Paperwork Reduction Act and Privacy Act statements available at the BLM AZ State Office. The form is not copyrighted. It may be reproduced without restriction.

If the claims/sites have consecutive BLM #'s and are in the same Township, Range and Section(s) they may be listed as follows:

SAMPLE 1-10 A MC 19640-49 Dkt/Pg # 1025/1-10 (or) 4N 20W 36
 RECORDING # 9106173-82

CLAIM/SITE NAME	SERIAL NUMBER	Dkt/Pg or Recording # of ORIGINAL LOCATION NOTICE!		TWN SHP	RNG	SEC(S)
		Book	Page			
1987 1. Nevada Mine	A MC 264694	1901	37	8N	1W	13
2. Cougar #2	A MC 264699	1901	39	8N	1W, 1E	13, 18
3. Lunan	A MC 264711	1900	994	8N	1W, 1E	13, 18
4. Lunan #2	A MC 264712	1900	996	8N	1W	13
5. Lunan #4	A MC 264714	1901	01	8N	1W, 1E	13, 18
6. Yankee Maid #2	A MC 264690	1901	21	8N	1E	18
7. Cougar #3	A MC 264700	1901	41	8N	1E	18
8. Cougar #4	A MC 264701	1901	43	8N	1E	18
9. Gold Path (Cougar)	A MC 264706	1900	982	8N	1E	18
10. Lunan #3	A MC 264713	1900	998	8N	1E	18
11.	A MC					
12.	A MC					
13.	A MC					
14.	A MC					
15.	A MC					
16.	A MC					
17.	A MC					
18.	A MC					
19.	A MC					
20.	A MC					
21.	A MC					
22.	A MC					
23.	A MC					
24.	A MC					
25.	A MC					
26.	A MC					
27.	A MC					
28.	A MC					
29.	A MC					
30.	A MC					

FILE WITH: Bureau of Land Management, 3707 North 7th Street, P. O. Box 16563, Phoenix, Arizona 85011 and the respective county recorder, ON OR BEFORE DECEMBER 30th (NOT THE 31st). BLM REQUIRES A \$5.00 NONREFUNDABLE SERVICE CHARGE FOR EACH MINING CLAIM, MILL SITE OR TUNNEL SITE. ANNUAL FILINGS THAT ARE NOT ACCOMPANIED BY PROPER SERVICE CHARGES WILL BE RETURNED WITHOUT FURTHER ACTION BY BLM.

Return Document to:

Michael F. Bowden
838E. 500 South
Orem, Utah 84058
Telephone # ()-

For BLM Use Only

AZ-3850-1 (July 1992)

CHECK ONE

AFFIDAVIT OF PERFORMANCE OF ANNUAL WORK

Also fill in ITEMS 1 through 9 and the reverse side of this document.

NOTICE OF INTENTION TO HOLD

I intend to hold the claim(s) /site(s) listed on the reverse side of this document for the calendar year 19___. Also fill in ITEMS 1 through 4 and ITEM 9.

NOTICES OF INTENTION TO HOLD ARE FOR MILL SITES AND TUNNEL SITES OR FOR MINING CLAIMS WHEN ASSESSMENT WORK HAS NOT BEEN DONE, REGARDLESS OF WHETHER THE ANNUAL ASSESSMENT HAS BEEN SUSPENDED, DEFERRED, OR NOT YET ACCRUED. THE FILING OF A NOTICE OF INTENTION TO HOLD SHALL NOT RELIEVE THE OWNER OF COMPLYING WITH FEDERAL AND STATE LAWS PERTAINING TO THE PERFORMANCE OF ANNUAL ASSESSMENT WORK. NOTICES OF INTENTION TO HOLD FOR MILL SITES OR TUNNEL SITES NEED NOT BE COUNTY RECORDED. FOR MINING CLAIMS THE FORM FILED WITH BLM MUST BE IDENTICAL TO THE ONE THAT WAS OR WILL BE FILED WITH THE COUNTY.

Evidence of Annual Assessment Work or a Notice of Intention to Hold must be filed each calendar year following the calendar year in which the Claim/site was located.

ALL CLAIMS LISTED ON A SINGLE AFFIDAVIT MUST BE CONTIGUOUS.

1. State of Arizona, County of Yavapai SS:
2. I, (Name) Joe Stocks
3. Reside at (Address) 2990 W Thunderbird Road #207
City Phoenix, County Maricopa, State AZ, Zip 85023

being duly sworn, deposes and says that he/she is a citizen of the United States, more than eighteen years of age, that all of the facts set forth in this affidavit/notice, subject to the provisions and penalties of 18 USC 1001 pertaining to the filing of false, fictitious, or fraudulent statements with the United States, are true and correct according to the best of my knowledge, information and belief.

4. Owner's Name and Address (If not shown in items 1-3 above) CHECK HERE IF THIS IS A CHANGE OF ADDRESS
Michael F. Bowden
838 E. 500 S.
Orem, Utah 84058

5. That I am personally acquainted with the mining claim(s). The work and improvements were made by and at the expense of the owner(s) of said claim(s). Said contiguous group of claims, listed on the reverse side of this document, are situated in the Humburg Mining District, Yavapai County, Arizona

6. That between the dates starting at 12 o'clock noon on September 1, 19 93 and ending at 12 o'clock noon on September 1, 19 93 at least \$1,000.00 dollars worth of work and improvements were done and performed upon said claim(s) or upon one or more of a contiguous group of claims for the benefit of all, or wholly or partly outside of a contiguous group of claims for the benefit of all, not including the location work.

7. That the following persons were employed to perform the work and improvements described herein: Joe Stocks, Kevin Dalton

8. That the work and improvements performed were: Roadwork, mining, trail maintenance

9. Dated 11-7-94, Signature Joe Stocks
SUBSCRIBED AND SWORN TO before me, a Notary Public, this 7TH day of NOV. 19 94
by William F. Doran WILLIAM F. DORAN
Notary Public MARICOPA COUNTY AZ
MY COMMISSION EXPIRES JAN 14, 1997

For BLM Use Only

NOV 9 11 17 AM '94
10 Claims
\$5 Ref
RECEIVED
BLM AZ STATE OFFICE

This form is for the purpose of complying with the laws of the United States Department of the Interior, Bureau of Land Management and the State of Arizona pertaining to assessment work and/or a notice of intention to hold. 30 USC 28, 43 CFR 3833.2, ARS 27-208. Subject to Paperwork Reduction Act and Privacy Act statements available at the BLM AZ State Office. The form is not copyrighted. It may be reproduced without restriction.

If the claims/sites have consecutive BLM #'s and are in the same Township, Range and Section(s) they may be listed as follows:

SAMPLE 1-10 A MC 19640-49 Dkt/Pg # 1025/1-10 (or) 4N 20W 36
 RECORDING # 9106173-82

CLAIM/SITE NAME	SERIAL NUMBER	Dkt/Pg or Recording # of ORIGINAL LOCATION		TWN SHP	RNG	SEC(S)
		NOTICE! Yavapai County	Book			
1. Angie #6	A MC 313115	2333	501	8N	1E	7
2. Angie #7	A MC 313116	2333	503	8N	1E	7
3. Angie #8	A MC 313117	2333	505	8N	1E	7
4. Angie #9	A MC 313118	2333	507	8N	1E	7
5. Angie #10	A MC 313119	2333	509	8N	1E	7
6. Angie #11	A MC 313120	2333	511	8N	1E	7
7. Angie #12	A MC 313121	2333	513	8N	1E	7
8. Angie #13	A MC 313122	2333	515	8N	1E	7
9. Angie #14	A MC 313123	2333	517	8N	1E	7
10. Angie #15	A MC 313124	2333	519	8N	1E	7
11.	A MC					
12.	A MC					
13.	A MC					
14.	A MC					
15.	A MC					
16.	A MC					
17.	A MC					
18.	A MC					
19.	A MC					
20.	A MC					
21.	A MC					
22.	A MC					
23.	A MC					
24.	A MC					
25.	A MC					
26.	A MC					
27.	A MC					
28.	A MC					
29.	A MC					
30.	A MC					

FILE WITH: Bureau of Land Management, 3707 North 7th Street, P. O. Box 16563, Phoenix, Arizona 85011 and the respective county recorder, ON OR BEFORE DECEMBER 30th (NOT THE 31st). BLM REQUIRES A \$5.00 NONREFUNDABLE SERVICE CHARGE FOR EACH MINING CLAIM, MILL SITE OR TUNNEL SITE. ANNUAL FILINGS THAT ARE NOT ACCOMPANIED BY PROPER SERVICE CHARGES WILL BE RETURNED WITHOUT FURTHER ACTION BY BLM.

Return Document to:

For BLM Use Only

AZ-3850-1 (July 1992)

Richard D. Losee
3923 North Riverwood Dr.
Provo, Utah 84604

Telephone # ()-

CHECK ONE

AFFIDAVIT OF PERFORMANCE OF ANNUAL WORK

Also fill in ITEMS 1 through 9 and the reverse side of this document.

NOTICE OF INTENTION TO HOLD

I intend to hold the claim(s) /site(s) listed on the reverse side of this document for the calendar year 19 . Also fill in ITEMS 1 through 4 and ITEM 9.

NOTICES OF INTENTION TO HOLD ARE FOR MILL SITES AND TUNNEL SITES OR FOR MINING CLAIMS WHEN ASSESSMENT WORK HAS NOT BEEN DONE, REGARDLESS OF WHETHER THE ANNUAL ASSESSMENT HAS BEEN SUSPENDED, DEFERRED, OR NOT YET ACCRUED. THE FILING OF A NOTICE OF INTENTION TO HOLD SHALL NOT RELIEVE THE OWNER OF COMPLYING WITH FEDERAL AND STATE LAWS PERTAINING TO THE PERFORMANCE OF ANNUAL ASSESSMENT WORK. NOTICES OF INTENTION TO HOLD FOR MILL SITES OR TUNNEL SITES NEED NOT BE COUNTY RECORDED. FOR MINING CLAIMS THE FORM FILED WITH BLM MUST BE IDENTICAL TO THE ONE THAT WAS OR WILL BE FILED WITH THE COUNTY.

Evidence of Annual Assessment Work or a Notice of Intention to Hold must be filed each calendar year following the calendar year in which the Claim/site was located.

ALL CLAIMS LISTED ON A SINGLE AFFIDAVIT MUST BE CONTIGUOUS.

1. State of Arizona, County of Yavapai SS:
2. I, (Name) Joe Stocks
3. Reside at (Address) 2990 W Thunderbird Rd. #207
City Phoenix, County Maricopa, State AZ, Zip 85023

being duly sworn, deposes and says that he/she is a citizen of the United States, more than eighteen years of age, that all of the facts set forth in this affidavit/notice, subject to the provisions and penalties of 18 USC 1001 pertaining to the filing of false, fictitious, or fraudulent statements with the United States, are true and correct according to the best of my knowledge, information and belief.

4. Owner's Name and Address (If not shown in items 1-3 above) CHECK HERE IF THIS IS A CHANGE OF ADDRESS
Richard D. Losee
3923 North Riverwood Dr.
Provo, Utah 84604

5. That I am personally acquainted with the mining claim(s). The work and improvements were made by and at the expense of the owner(s) of said claim(s). Said contiguous group of claims, listed on the reverse side of this document, are situated in the Humburg Mining District, Yavapai County, Arizona

6. That between the dates starting at 12 o'clock noon on September 1, 1993 and ending at 12 o'clock noon on September 1, 1994 at least \$ 1,000.00 dollars worth of work and improvements were done and performed upon said claim(s) or upon one or more of a contiguous group of claims for the benefit of all, or wholly or partly outside of a contiguous group of claims for the benefit of all, not including the location work.

7. That the following persons were employed to perform the work and improvements described herein: Joe Stocks,
Kevin Dalton

8. That the work and improvements performed were: Roadwork, sampling, mining.

9. Dated 11-7-94, Signature Joe Stocks
SUBSCRIBED AND SWORN TO before me, a Notary Public, this 7th day of NOV. 19 94
by William F. Doan William F. DOAN
Notary Public MARICOPA COUNTY AZ.
MY COMMISSION EXPIRES JAN. 14, 1997

For BLM Use Only
NOV 11 11 0 AM '94
RECEIVED
BLM AZ STATE OFFICE

This form is for the purpose of complying with the laws of the United States Department of the Interior, Bureau of Land Management and the State of Arizona pertaining to assessment work and/or a notice of intention to hold. 30 USC 28, 43 CFR 3833.2, ARS 27-208. Subject to Paperwork Reduction Act and Privacy Act statements available at the BLM AZ State Office. The form is not copyrighted. It may be reproduced without restriction.

If the claims/sites have consecutive BLM #'s and are in the same Township, Range and Section(s) they may be listed as follows:

SAMPLE 1-10 A MC 19640-49 Dkt/Pg # 1025/1-10 (or) 4N 20W 36
 RECORDING # 9106173-82

CLAIM/SITE NAME	SERIAL NUMBER	Dkt/Pg or Recording # of ORIGINAL LOCATION		TWN SHP	RNG	SEC(S)
		NOTICE!	NOTICE!			
		Yavapai County				
		Book	Page	G&SR MERIDIAN		
✓ 1. Gold King	A MC 264707	1900	984	8N	1W	13
✓ 2. B&L #1	A MC 264693	1901	25	8N	1W	13
✓ 3. Northfield	A MC 264715	1901	03	8N	1W	13
✓ 4. Hilda	A MC 264686	1900	990	8N	1W	13
✓ 5. Yankeemaid	A MC 264689	1901	19	8N	1W,1E	13,18
✓ 6. Harrison M.	A MC 264709	1900	988	8N	1W,1E	13,18
✓ 7. Owl	A MC 264716	1901	05	8N	1W,1E	13,18
✓ 8. Coolidge	A MC 264703	1900	978	8N	1W,1E	13,18
✓ 9. Lucky	A MC 264710	1900	992	8N	1E	18
✓ 10. Blaze	A MC 264691	1900	976	8N	1E	18
11.	A MC					
12.	A MC					
13.	A MC					
14.	A MC					
15.	A MC					
16.	A MC					
17.	A MC					
18.	A MC					
19.	A MC					
20.	A MC					
21.	A MC					
22.	A MC					
23.	A MC					
24.	A MC					
25.	A MC					
26.	A MC					
27.	A MC					
28.	A MC					
29.	A MC					
30.	A MC					

FILE WITH: Bureau of Land Management, 3707 North 7th Street, P. O. Box 16563, Phoenix, Arizona 85011 and the respective county recorder, ON OR BEFORE DECEMBER 30th (NOT THE 31st). BLM REQUIRES A \$5.00 NONREFUNDABLE SERVICE CHARGE FOR EACH MINING CLAIM, MILL SITE OR TUNNEL SITE. ANNUAL FILINGS THAT ARE NOT ACCOMPANIED BY PROPER SERVICE CHARGES WILL BE RETURNED WITHOUT FURTHER ACTION BY BLM.

Form 1370-41
(March 1984)

UNITED STATES
DEPARTMENT OF THE INTERIOR
BUREAU OF LAND MANAGEMENT

RECEIPT AND ACCOUNTING ADVICE

NO. **2103180** 04

Subject: AFFIDAVITS OF ASSESSMENT WORK (50) 2 4 12
 Applicant: RICHARD D. LOSEE
 3923 N. RIVERWOOD
 PROVO, UTAH 84604

WB/AZ 11/08/94
 OK
 250.00

Remitter: SAME CK. # 7606, 7607, 7608, 7609, 7610
 373-2683

Assignor:

LEASE MANAGEMENT DATA NEW UPDATE PAYMENT

ORIGINAL SERIAL NO.	ASG.	TYPE	ST.	CTY.	FUND SYMBOL	ACRES/UNITS	RATE
AMC 264707, ET AL							

AMOUNT	ANV. DATE	EXP. DATE	BILL CYC.	S/C	DISTRICT	NEXT BILL	MISC. DATA	U of M	ACTUAL UNITS

ASSIGNMENT SERIAL NO.	ASG.	TYPE	ST.	CTY.	FUND SYMBOL	ACRES/UNITS	RATE

AMOUNT	ANV. DATE	EXP. DATE	BILL CYC.	S/C	DISTRICT	NEXT BILL	MISC. DATA	U of M	ACTUAL UNITS

APPLY REMITTANCE

ACTION	FUND SYMBOL	CTY.	AMOUNT
FILING FEE			
RENTAL			
UNEARNED			
REFUND			
TOTAL			
AMOUNT DUE			

Remarks: 95' Waiver Filed
 264686-264720
 313110-313124

BY: _____ DATE: _____

- Lease in Escrow?
- KGS? Of Interest?
- Auto Escalates? Operating Rights?
- Auto Renew? Operator
- Bond Filed?

FOR MMS USE ONLY

BILLEE NUMBER	FOREST REFUGE
OCS SECTION CODE	

UNITED STATES
DEPARTMENT OF THE INTERIOR
BUREAU OF LAND MANAGEMENT

FORM APPROVED
OMB NO. 1004-0114
Expires: March 31, 1997

MAINTENANCE FEE PAYMENT WAIVER CERTIFICATION

This small miner waiver is filed to hold the claims/sites listed below for the assessment year beginning at noon on the first September 1 following the official filing of this form with BLM.

The undersigned owner(s) of the mining claims/sites listed below hereby certify under penalty of 18 U.S.C. 1001 and 43 U.S.C. 1212 that:

I/We control, or will control, ten or fewer mining claims/sites located and maintained on Federal land in the United States of America on the August 31 that is one day before the beginning of the assessment year indicated in line one above.

I/We have/will performed/perform assessment work upon the claims listed below for the current assessment year as of the August 31 indicated in line three above. This work meets the requirements of the General Mining Law of 1872, as amended; the Act of August 10, 1993; and the regulations at 43 CFR 3833 and 3850. Such work will be described on our affidavit of labor.

264 686
313 110 @

The mining claims and sites for which the above waiver from payment of the maintenance fees is made are:

CLAIM NAME	BLM RECORDATION SERIAL NUMBER
1. Gold Cliff	AMC 264 705 LD
2. Top Notch	AMC 264 719 LD
3. Top Notch #2	AMC 264 720 LD
4. Cougar #5	AMC 264 702 LD
5. Angie #1	AMC 313 110 LD
6. Angie #2	AMC 313 111 LD
7. Angie #3	AMC 313 112 LD
8. Angie #4	AMC 313 113 LD
9. Angie #5	AMC 313 114 LD
10. Golden Clint	AMC 264 708 LD

All owner(s) of the above mining claims and sites are filing for this waiver.

I/We understand and acknowledge that pursuant to 43 U.S.C. 1212 and 18 U.S.C. 1001, the filing of a false, fictitious, or fraudulent document with the Bureau of Land Management may result in a fine of up to \$10,000, a prison term not to exceed five years, or both.

Boni Z. Losee (Owner's Name - Please Print) Boni Z. Losee (Owner's Signature)
 3709 N. Riverwood Dr. (Street or P.O. Box) Provo (City) Utah (State) 84604 (Zip Code)

(Owner's Name - Please Print) ENTERED IN COMPUTER (Owner's Signature)
 (Street or P.O. Box) 9/19/94 @ (City) (State) (Zip Code)

(Owner's Name - Please Print) PHOENIX, ARIZONA (City) (State) (Zip Code)
 (Street or P.O. Box) 9:00 A.M. (City) (State) (Zip Code)
 (Street or P.O. Box) AUG 25 1994 (City) (State) (Zip Code)

(Owner's Name - Please Print) RECEIVED (Owner's Signature)
 (Street or P.O. Box) BLM AZ STATE OFFICE (City) (State) (Zip Code)

(Owner's Name - Please Print)	(Owner's Signature)		
(Street or P.O. Box)	(City)	(State)	(Zip Code)
(Owner's Name - Please Print)	(Owner's Signature)		
(Street or P.O. Box)	(City)	(State)	(Zip Code)
(Owner's Name - Please Print)	(Owner's Signature)		
(Street or P.O. Box)	(City)	(State)	(Zip Code)
(Owner's Name - Please Print)	(Owner's Signature)		
(Street or P.O. Box)	(City)	(State)	(Zip Code)

INSTRUCTIONS

1. This certification of waiver from payment of maintenance fees is made under the provisions of the Act of August 10, 1993 (107 Stat. 312 [1993]), and §1744 of Title 43 and §28-28k of Title 30 of the United States Code; and the regulations thereunder (43 CFR 3833 and 3850).
2. This waiver must be filed in advance of the assessment year for which a waiver is sought, but in no event be filed later than the August 31st preceding the assessment year for which the waiver is sought.
3. You must still record your affidavit of assessment work for claims listed and/or Notices of Intention to Hold for any sites listed with the BLM by each December 30th, and the local recording office under State law, as in the past.
4. This waiver must be filed in the BLM State Office where the mining claims are recorded.
5. If the claims and sites are located in more than one State, a separate waiver form must be filed in each State in which they are held. The total number of claims and sites listed on separate waiver forms cannot exceed ten.
6. All claim names and Bureau of Land Management (BLM) serial numbers must be listed for all mining claims and sites for which a waiver is sought.
7. All owners and their addresses must be listed.
8. This waiver form must be signed by all of the owners or their designated agent. If an agent is designated, a statement appointing the agent, must be submitted with this certification, if a designation of agent is not currently on file with the BLM State office where your claims and sites are recorded.
9. Mining claims and sites held by a husband and wife, either jointly or individually, or their children under the age of discretion, shall be counted towards the 10 claim limit. Mining claims and sites held in co-ownership, or by an association of locators, by a partnership, or by a corporation shall be counted towards the 10 claim limit for claimants that have an interest in these entities.
10. Failure to pay the maintenance fee or meet the requirements for waiver from payment of the maintenance fee by any August 31st deadline for the following assessment year shall cause the mining claims and sites to be declared null and void.

NOTICE

The Privacy Act of 1974 and the regulation in 43 CFR 2.48(d) provide that you be furnished the following information in connection with the information required by this certification of exemption from rental fees form.

AUTHORITY: 30 U.S.C. 28-28e; 43 U.S.C. 1201, 1740, and 1744; and the Act of August 10, 1993 (107 Stat. 312); 43 CFR 3833 and 3850.

PRINCIPLE PURPOSE: This information is to be used to verify that the owner(s) of a mining claim has complied with the Act of August 10, 1993 (107 Stat. 312), and is entitled to perform assessment work in lieu of paying the maintenance fee for the mining claims listed on this form.

ROUTINE USE: (1) Adjudication of the claimant(s) certification of waiver from paying the maintenance fee otherwise required by the Act of August 10, 1993 (107 Stat. 312). (2) Disclosure may be made to appropriate Federal agencies when location is made within the agency's geographic area of responsibility. (3) Information from the record and/or the record will be transferred to the appropriate Federal, State, or local agency, or a member of the public in response to a specific request for pertinent information. (4) Information may also be provided to the

Department of Justice or in a proceeding before a court or adjudicative body; or to Federal, State, local or foreign agencies when needed for enforcement of civil or criminal codes or applicable regulations concerning title rights upon the public land.

EFFECT OF NOT PROVIDING INFORMATION: Disclosure of this information is required by the Act of August 10, 1993 (107 Stat. 312) and 43 CFR 3833 for those owner(s) wishing to take the small miners waiver allowed under 43 CFR 3833 and 3850. Failure to supply the information required in this form to support the owner(s) certification of waiver from payment of the otherwise required maintenance fees will result in the waiver being disallowed and the mining claims declared null and void by the Bureau of Land Management (BLM).

The Paperwork Reduction Act of 1980 (44 U.S.C. 3501, et seq.) requires us to tell you that:

This information is being collected to allow the BLM to determine if you qualify for a waiver from the payment of \$100 per mining claim maintenance fee established by the Act of August 10, 1993 (107 Stat. 312) and the implementing regulations at 43 CFR 3833 and 3850. A response to this request is required in accordance with the statute (107 Stat. 312) to retain your benefit.

BURDEN HOURS STATEMENT

Public reporting burden for this form is estimated to average 5 minutes per response, including time to review instructions, gathering and maintaining data, and completing and reviewing the form. Direct comments regarding this burden estimate, or any other aspect of this form, to the Department of the Interior, Bureau of Land Management, Information Collection Clearance Officer (871), 1849 C Street, N.W., Washington, D.C. 20240; and the Office of Management and Budget, Paperwork Reduction Project (1004-0114), Washington, D.C. 20503.

FOR OFFICIAL USE ONLY

MAINTENANCE FEE PAYMENT WAIVER CERTIFICATION

This small miner waiver is filed to hold the claims/sites listed below for the assessment year beginning at noon on the first September 1 following the official filing of this form with BLM.

The undersigned owner(s) of the mining claims/sites listed below hereby certify under penalty of 18 U.S.C. 1001 and 43 U.S.C. 1212 that:

- We control, or will control, ten or fewer mining claims/sites located and maintained on Federal land in the United States of America on the August 31 that is one day before the beginning of the assessment year indicated in line one above.
- We have/will performed/performance assessment work upon the claims listed below for the current assessment year as of the August 31 indicated in line three above. This work meets the requirements of the General Mining Law of 1872, *as amended*; the Act of August 10, 1993; and the regulations at 43 CFR 3833 and 3850. Such work will be described on our affidavit of labor.

313473 @

The mining claims and sites for which the above waiver from payment of the maintenance fees is made are:

CLAIM NAME	AMC#	BLM RECORDATION SERIAL NUMBER
1. Patriot 1	Amc#	313473 PL
2. Patriot 2	Amc#	313474 PL
3. Patriot 3	Amc#	313475
4. Patriot 4	Amc#	313476
5. Patriot 5	Amc#	313477
6.		
7.		
8.		
9.		
10.		

All owner(s) of the above mining claims and sites are filing for this waiver.

I/We understand and acknowledge that pursuant to 43 U.S.C. 1212 and 18 U.S.C. 1001, the filing of a false, fictitious, or fraudulent document with the Bureau of Land Management may result in a fine of up to \$10,000, a prison term not to exceed five years, or both.

CARL WELLINGTON		Carl Wellington			AZ	85020
(Owner's Name - Please Print)		(Owner's Signature)			(State)	(Zip Code)
1239 E. CINNABAR		Phx				
(Street or P.O. Box)		(City)			(State)	(Zip Code)

CW MERCE						
(Owner's Name - Please Print)		(Owner's Signature)			(State)	(Zip Code)
(Street or P.O. Box)		(City)			(State)	(Zip Code)

CW MERLE		CW Merle			ARIZONA	85006
(Owner's Name - Please Print)		(Owner's Signature)			(State)	(Zip Code)
2205 E YALE ST		PHX				
(Street or P.O. Box)		(City)			(State)	(Zip Code)

		9-19-94 @				
(Owner's Name - Please Print)		(Owner's Signature)			(State)	(Zip Code)
(Street or P.O. Box)		(City)			(State)	(Zip Code)

ENTERED IN COMPUTER @

(Owner's Name - Please Print)	(Owner's Signature)		
(Street or P.O. Box)	(City)	(State)	(Zip Code)
(Owner's Name - Please Print)	(Owner's Signature)		
(Street or P.O. Box)	(City)	(State)	(Zip Code)
(Owner's Name - Please Print)	(Owner's Signature)		
(Street or P.O. Box)	(City)	(State)	(Zip Code)
(Owner's Name - Please Print)	(Owner's Signature)		
(Street or P.O. Box)	(City)	(State)	(Zip Code)

INSTRUCTIONS

1. This certification of waiver from payment of maintenance fees is made under the provisions of the Act of August 10, 1993 (107 Stat. 312 [1993]), and §1744 of Title 43 and §28-28k of Title 30 of the United States Code; and the regulations thereunder (43 CFR 3833 and 3850).
2. This waiver **must** be filed in advance of the assessment year for which a waiver is sought, but in no event be filed later than the August 31st preceding the assessment year for which the waiver is sought.
3. You **must** still record your affidavit of assessment work for claims listed and/or Notices of Intention to Hold for any sites listed with the BLM by each December 30th, and the local recording office under State law, as in the past.
4. This waiver **must** be filed in the BLM State Office where the mining claims are recorded.
5. If the claims and sites are located in more than one State, a separate waiver form **must** be filed in each State in which they are held. The total number of claims and sites listed on separate waiver forms cannot exceed ten.
6. All claim names and Bureau of Land Management (BLM) serial numbers **must** be listed for all mining claims and sites for which a waiver is sought.
7. All owners and their addresses **must** be listed.
8. This waiver form **must** be signed by all of the owners or their designated agent. If an agent is designated, a statement appointing the agent, **must** be submitted with this certification, if a designation of agent is not currently on file with the BLM State office where your claims and sites are recorded.
9. Mining claims and sites held by a husband and wife, either jointly or individually, or their children under the age of discretion, shall be counted towards the 10 claim limit. Mining claims and sites held in co-ownership, or by an association of locators, by a partnership, or by a corporation shall be counted towards the 10 claim limit for claimants that have an interest in these entities.
10. Failure to pay the maintenance fee or meet the requirements for waiver from payment of the maintenance fee by any August 31st deadline for the following assessment year shall cause the mining claims and sites to be declared null and void.

NOTICE

The Privacy Act of 1974 and the regulation in 43 CFR 2.48(d) provide that you be furnished the following information in connection with the information required by this certification of exemption from rental fees form.

AUTHORITY: 30 U.S.C. 28-28e; 43 U.S.C. 1201, 1740, and 1744; and the Act of August 10, 1993 (107 Stat. 312); 43 CFR 3833 and 3850.

PRINCIPLE PURPOSE: This information is to be used to verify that the owner(s) of a mining claim has complied with the Act of August 10, 1993 (107 Stat. 312), and is entitled to perform assessment work in lieu of paying the maintenance fee for the mining claims listed on this form.

ROUTINE USE: (1) Adjudication of the claimant(s) certification of waiver from paying the maintenance fee otherwise required by the Act of August 10, 1993 (107 Stat. 312). (2) Disclosure may be made to appropriate Federal agencies when location is made within the agency's geographic area of responsibility. (3) Information from the record and/or the record will be transferred to the appropriate Federal, State, or local agency, or a member of the public in response to a specific request for pertinent information. (4) Information may also be provided to the

Department of Justice or in a proceeding before a court or adjudicative body; or to Federal, State, local or foreign agencies when needed for enforcement of civil or criminal codes or applicable regulations concerning title rights upon the public land.

EFFECT OF NOT PROVIDING INFORMATION: Disclosure of this information is required by the Act of August 10, 1993 (107 Stat. 312) and 43 CFR 3833 for those owner(s) wishing to take the small miners waiver allowed under 43 CFR 3833 and 3850. Failure to supply the information required in this form to support the owner(s) certification of waiver from payment of the otherwise required maintenance fees will result in the waiver being disallowed and the mining claims declared null and void by the Bureau of Land Management (BLM).

The Paperwork Reduction Act of 1980 (44 U.S.C. 3501, et seq.) requires us to tell you that:

This information is being collected to allow the BLM to determine if you qualify for a waiver from the payment of \$100 per mining claim maintenance fee established by the Act of August 10, 1993 (107 Stat. 312) and the implementing regulations at 43 CFR 3833 and 3850. A response to this request is required in accordance with the statute (107 Stat. 312) to retain your benefit.

BURDEN HOURS STATEMENT

Public reporting burden for this form is estimated to average 5 minutes per response, including time to review instructions, gathering and maintaining data, and completing and reviewing the form. Direct comments regarding this burden estimate, or any other aspect of this form, to the Department of the Interior, Bureau of Land Management, Information Collection Clearance Officer (871), 1849 C Street, N.W., Washington, D.C. 20240; and the Office of Management and Budget, Paperwork Reduction Project (1004-0114), Washington, D.C. 20503.

FOR OFFICIAL USE ONLY

PHOENIX, ARIZONA
 AUG 24 2 36 PM '94
 BLM, AZ STATE OFFICE
 RECEIVED

MAINTENANCE FEE PAYMENT WAIVER CERTIFICATION

This small miner waiver is filed to hold the claims/sites listed below for the assessment year beginning at noon on the first September 1 following the official filing of this form with BLM.

The undersigned owner(s) of the mining claims/sites listed below hereby certify under penalty of 18 U.S.C. 1001 and 43 U.S.C. 1212 that:

I/We control, or will control, ten or fewer mining claims/sites located and maintained on Federal land in the United States of America on the August 31 that is one day before the beginning of the assessment year indicated in line one above.

I/We have/will performed/perform assessment work upon the claims listed below for the current assessment year as of the August 31 indicated in line three above. This work meets the requirements of the General Mining Law of 1872, as amended; the Act of August 10, 1993; and the regulations at 43 CFR 3833 and 3850. Such work will be described on our affidavit of labor.

313110 @

The mining claims and sites for which the above waiver from payment of the maintenance fees is made are:

CLAIM NAME	BLM RECORDATION SERIAL NUMBER
1. Angie #6	AMC 313 115 LD
2. Angie #7	AMC 313 116 LD
3. Angie #8	AMC 313 117 LD
4. Angie #9	AMC 313 118 LD
5. Angie #10	AMC 313 119 LD
6. Angie #11	AMC 313 120 LD
7. Angie #12	AMC 313 121 LD
8. Angie #13	AMC 313 122 LD
9. Angie #14	AMC 313 123 LD
10. Angie #15	AMC 313 124 LD

All owner(s) of the above mining claims and sites are filing for this waiver.

I/We understand and acknowledge that pursuant to 43 U.S.C. 1212 and 18 U.S.C. 1001, the filing of a false, fictitious, or fraudulent document with the Bureau of Land Management may result in a fine of up to \$10,000, a prison term not to exceed five years, or both.

Michael F. Bawden

(Owner's Name - Please Print)

Michael F. Bawden

(Owner's Signature)

838 E. 500 So.

(Street or P.O. Box)

Orem

(City)

Utah

(State)

84058

(Zip Code)

ENTERED IN COMPUTER

(Owner's Name - Please Print)

9/19/94 @

(Owner's Signature)

(Street or P.O. Box)

(City)

(State)

(Zip Code)

PHOENIX, ARIZONA
9:00 A.M.

(Owner's Name - Please Print)

(Owner's Signature)

(Street or P.O. Box)

AUG 25 1994

(City)

(State)

(Zip Code)

RECEIVED
BLM AZ STATE OFFICE

(Owner's Name - Please Print)

(Owner's Signature)

(Street or P.O. Box)

(City)

(State)

(Zip Code)

(Owner's Name - Please Print)	(Owner's Signature)
(Street or P.O. Box)	(City) (State) (Zip Code)
(Owner's Name - Please Print)	(Owner's Signature)
(Street or P.O. Box)	(City) (State) (Zip Code)
(Owner's Name - Please Print)	(Owner's Signature)
(Street or P.O. Box)	(City) (State) (Zip Code)
(Owner's Name - Please Print)	(Owner's Signature)
(Street or P.O. Box)	(City) (State) (Zip Code)

INSTRUCTIONS

1. This certification of waiver from payment of maintenance fees is made under the provisions of the Act of August 10, 1993 (107 Stat. 312 [1993]), and §1744 of Title 43 and §28-28k of Title 30 of the United States Code; and the regulations thereunder (43 CFR 3833 and 3850).
2. This waiver **must** be filed in advance of the assessment year for which a waiver is sought, but in no event be filed later than the August 31st preceding the assessment year for which the waiver is sought.
3. You **must** still record your affidavit of assessment work for claims listed and/or Notices of Intention to Hold for any sites listed with the BLM by each December 30th, and the local recording office under State law, as in the past.
4. This waiver **must** be filed in the BLM State Office where the mining claims are recorded.
5. If the claims and sites are located in more than one State, a separate waiver form **must** be filed in each State in which they are held. The total number of claims and sites listed on separate waiver forms cannot exceed ten.
6. All claim names and Bureau of Land Management (BLM) serial numbers **must** be listed for all mining claims and sites for which a waiver is sought.
7. All owners and their addresses **must** be listed.
8. This waiver form **must** be signed by all of the owners or their designated agent. If an agent is designated, a statement appointing the agent, **must** be submitted with this certification, if a designation of agent is not currently on file with the BLM State office where your claims and sites are recorded.
9. Mining claims and sites held by a husband and wife, either jointly or individually, or their children under the age of discretion, shall be counted towards the 10 claim limit. Mining claims and sites held in co-ownership, or by an association of locators, by a partnership, or by a corporation shall be counted towards the 10 claim limit for claimants that have an interest in these entities.
10. Failure to pay the maintenance fee or meet the requirements for waiver from payment of the maintenance fee by any August 31st deadline for the following assessment year shall cause the mining claims and sites to be declared null and void.

NOTICE

The Privacy Act of 1974 and the regulation in 43 CFR 2.48(d) provide that you be furnished the following information in connection with the information required by this certification of exemption from rental fees form.

AUTHORITY: 30 U.S.C. 28-28e; 43 U.S.C. 1201, 1740, and 1744; and the Act of August 10, 1993 (107 Stat. 312); 43 CFR 3833 and 3850.

PRINCIPLE PURPOSE: This information is to be used to verify that the owner(s) of a mining claim has complied with the Act of August 10, 1993 (107 Stat. 312), and is entitled to perform assessment work in lieu of paying the maintenance fee for the mining claims listed on this form.

ROUTINE USE: (1) Adjudication of the claimant(s) certification of waiver from paying the maintenance fee otherwise required by the Act of August 10, 1993 (107 Stat. 312). (2) Disclosure may be made to appropriate Federal agencies when location is made within the agency's geographic area of responsibility. (3) Information from the record and/or the record will be transferred to the appropriate Federal, State, or local agency, or a member of the public in response to a specific request for pertinent information. (4) Information may also be provided to the

Department of Justice or in a proceeding before a court or adjudicative body; or to Federal, State, local or foreign agencies when needed for enforcement of civil or criminal codes or applicable regulations concerning title rights upon the public land.

EFFECT OF NOT PROVIDING INFORMATION: Disclosure of this information is required by the Act of August 10, 1993 (107 Stat. 312) and 43 CFR 3833 for those owner(s) wishing to take the small miners waiver allowed under 43 CFR 3833 and 3850. Failure to supply the information required in this form to support the owner(s) certification of waiver from payment of the otherwise required maintenance fees will result in the waiver being disallowed and the mining claims declared null and void by the Bureau of Land Management (BLM).

The Paperwork Reduction Act of 1980 (44 U.S.C. 3501, et seq.) requires us to tell you that:

This information is being collected to allow the BLM to determine if you qualify for a waiver from the payment of \$100 per mining claim maintenance fee established by the Act of August 10, 1993 (107 Stat. 312) and the implementing regulations at 43 CFR 3833 and 3850. A response to this request is required in accordance with the statute (107 Stat. 312) to retain your benefit.

BURDEN HOURS STATEMENT

Public reporting burden for this form is estimated to average 5 minutes per response, including time to review instructions, gathering and maintaining data, and completing and reviewing the form. Direct comments regarding this burden estimate, or any other aspect of this form, to the Department of the Interior, Bureau of Land Management, Information Collection Clearance Officer (871), 1849 C Street, N.W., Washington, D.C. 20240; and the Office of Management and Budget, Paperwork Reduction Project (1004-0114), Washington, D.C. 20503.

FOR OFFICIAL USE ONLY

QUIT CLAIM DEED

Richard D. Losee (Grantor) hereby assigns all of his right, title, and interest in the following unpatented lode mining claims to Michael W. Bawden (Grantee) for \$10.00 and other valuable considerations.

These mining claims are located in Yavapai County, Arizona in the G & SR Meridian, T. 8 N., R. 1 E., Sections 7, and 18.

Claim Name	Book	Page	BLM
Angie #6	2333	501	AMC 313115
Angie #7	2333	503	AMC 313116
Angie #8	2333	505	AMC 313117
Angie #9	2333	507	AMC 313118
Angie #10	2333	509	AMC 313119
Angie #11	2333	511	AMC 313120
Angie #12	2333	513	AMC 313121
Angie #13	2333	515	AMC 313122
Angie #14	2333	517	AMC 313123
Angie #15	2333	519	AMC 313124

Richard D. Losee
 Richard D. Losee
 (Grantor)

RECEIVED
 BLM, AZ STATE OFFICE
 PHOENIX, ARIZONA
 AUG 31 2 26 PM 1993


ENTERED IN COMPUTER

STATE of Utah)
) ss.
 COUNTY OF Utah)

COPY 9793

Subscribed and sworn to before me this 27th day of August 1993.

Sharon Richardson
 Notary Public



Subscribed and sworn to before me this 15th day of Sept. A.D. 1992

Mitch Kelling
 Notary Public

(My commission expires 8-5-96)

BOOK **2533** PAGE **781**

313110

u

Form 3830-1
(June 1993)

UNITED STATES
DEPARTMENT OF THE INTERIOR
BUREAU OF LAND MANAGEMENT

FORM APPROVED
OMB NO. 1004-0114
Expires: May 31, 1996

#

CERTIFICATION OF EXEMPTION FROM PAYMENT OF RENTAL FEE

SEE INSTRUCTIONS ON FLAP

This small miners exemption is filed for the assessment year beginning at noon on September 1, 1992, and ending at noon on September 1, 1992.

The undersigned owner(s) of the mining claim listed below hereby certify under penalty of 18 U.S.C. 1001 and 43 U.S.C. 1212 that:

We own ten or fewer mining claims/sites located and maintained in the United States of America.

We have a total of less than ten acres of unreclaimed surface disturbance on the claims/sites resulting from exploration or mining activities.

The ten or fewer mining claims listed below are operated under a Notice, Plan of Operations, Special Use Permit, or other State or local permit, as described in the regulations at 43 CFR 3833.1-6, issued by: ~~BLM to Columbia Gold Co., Inc~~ and to Calvin

Oliver for 5 acres or less disturbed. ~~AZA 28136~~ **AZA PAA 28136**
and the serial number or other designation of such Notice, Plan of Operations, or Permit is:

Please check the appropriate box indicating production or exploration that applies to your claims, and complete the production information if that applies.

We have produced from the mining claims/sites listed below more than \$1,500 and less than \$800,000 in gross revenues of a mineral commodity(ies) during the above assessment year that are subject to the General Mining Law of 1872, as amended; the Act of October 5, 1992; and regulations at 43 CFR 3833.1-6 and 3850.

COMMODITY(IES)	GROSS DOLLAR VALUE PRODUCED
Gold and Silver	Estimated \$1500 TO \$2000 Dore', Nugget, and Specimen gold. Not converted to cash.

We have or will perform exploration work upon the lode and/or placer claims listed below that meets the requirements of the General Mining Law of 1872, as amended; the Act of October 5, 1992; and the regulations at 43 CFR 3833.1-6 and 3850. Such work will be described on our affidavit of labor.

The lode and/or placer claims for which the above exemption from payment of the rental fees is made are:

CLAIM NAME	BLM RECORDATION SERIAL NUMBER	COUNTY	RECORDATION BOOK	PAGE
Angie #6	AMC 313115	Yavapai	2333	501
Angie #7	AMC 313116	yavapai	2333	503
Angie #8	AMC 313117	Yavapai	2333	507
Angie #9	AMC 313118	Yavapai	2333	509
Angie #10	AMC 313119	Yavapai	2333	511
Angie #11	AMC 313120	Yavapai	2333	513
Angie #12	AMC 313121	Yavapai	2333	515
Angie #13	AMC 313122	Yavapai	2333	517
Angie #14	AMC 313123	Yavapai	2333	519
Angie #15	AMC 313124	Yavapai	2333	

RECEIVED
BLM AZ STATE OFFICE
PHOENIX, ARIZONA
Aug 31 2 47 PM '93

ENTERED IN COMPUTER
5-27-94 ER

The owner(s) of the above lands and/or placer claims are:

NAME	ADDRESS	STATE	ZIP CODE
Michael F. Bawden	838 East 500 South, Orem	Utah	84058


This exemption is filed by the above listed owner(s) in the State of Arizona for this assessment year.

We understand and acknowledge that pursuant to 43 U.S.C. 1212 and 18 U.S.C. 1001, the filing of a false, fictitious, or fraudulent document with the Bureau of Land Management may result in a fine of up to \$10,000, a prison term not to exceed five years, or both.

Michael F. Bawden
Michael F. Bawden
 (Owner's Name - Please Print)

Subscribed and sworn to before me this 27th day
 of August, 1993

Sharon Richardson
 (Notary Public)



Michael F. Bawden
 (Owner's Signature)

Nov. 10, 1996
 (Date Commission Expires)

Subscribed and sworn to before me this _____ day
 of _____, 199__.

(SEAL)

(Owner's Name - Please Print)

(Notary Public)

(Owner's Signature)

(Date Commission Expires)

Subscribed and sworn to before me this _____ day
 of _____, 199__.

(SEAL)

(Owner's Name - Please Print)

(Notary Public)

(Owner's Signature)

(Date Commission Expires)

Subscribed and sworn to before me this _____ day

(SEAL)

UNITED STATES
DEPARTMENT OF THE INTERIOR
BUREAU OF LAND MANAGEMENT

FORM APPROVED
OMB NO. 1004-0114
Expires: May 31, 1996

CERTIFICATION OF EXEMPTION FROM PAYMENT OF RENTAL FEE

SEE INSTRUCTIONS ON FLAP

This small miners exemption is filed for the assessment year beginning at noon on September 1, 199 2, and ending at noon on September 1, 199 3.

The undersigned owner(s) of the mining claim listed below hereby certify under penalty of 18 U.S.C. 1001 and 43 U.S.C. 1212 that:

We own ten or fewer mining claims/sites located and maintained in the United States of America.

We have a total of less than ten acres of unreclaimed surface disturbance on the claims/sites resulting from exploration or mining activities.

The ten or fewer mining claims listed below are operated under a Notice, Plan of Operations, Special Use Permit, or other State or local permit, as described in the regulations at 43 CFR 3833.1-6, issued by: BLM to Columbia Gold Co., Inc and to Calvin

Oliver for 5 acres or less disturbed.

and the serial number or other designation of such Notice, Plan of Operations, or Permit is:

Please check the appropriate box indicating production or exploration that applies to your claims, and complete the production information if that applies.

We have produced from the mining claims/sites listed below more than \$1,500 and less than \$800,000 in gross revenues of a mineral commodity(ies) during the above assessment year that are subject to the General Mining Law of 1872, as amended; the Act of October 5, 1992; and regulations at 43 CFR 3833.1-6 and 3850.

COMMODITY(IES)	GROSS DOLLAR VALUE PRODUCED
Gold and Silver	Estimated \$1500 to \$2000 Dore', Nugget, and Specimen gold. Not converted to cash.

We have or will perform exploration work upon the lode and/or placer claims listed below that meets the requirements of the General Mining Law of 1872, as amended; the Act of October 5, 1992; and the regulations at 43 CFR 3833.1-6 and 3850. Such work will be described on our affidavit of labor.

The lode and/or placer claims for which the above exemption from payment of the rental fees is made are:

CLAIM NAME	BLM RECORDATION SERIAL NUMBER	COUNTY	RECORDATION BOOK	PAGE
Angie #6	AMC 313115	Yavapai	2333	501
Angie #7	AMC 313116	yavapai	2333	503
Angie #8	AMC 313117	Yavapai	2333	505
Angie #9	AMC 313118	Yavapai	2333	507
Angie #10	AMC 313119	Yavapai	2333	509
Angie #11	AMC 313120	Yavapai	2333	511
Angie #12	AMC 313121	Yavapai	2333	513
Angie #13	AMC 313122	Yavapai	2333	515
Angie #14	AMC 313123	Yavapai	2333	517
Angie #15	AMC 313124	Yavapai	2333	519

RECEIVED

RECEIVED
B.L.M. AZ STATE OFFICE

DEC 27 1993

9:00 A.M.
PHOENIX, ARIZONA

The owner(s) of the above lode and/or placer cla

NAME	ADDRESS	STATE	ZIP CODE
Michael F. Bowden	838 East 500 South, Orem	Utah	84058


This exemption is filed by the above listed owner(s) in the State of Arizona for this assessment year.

I/We understand and acknowledge that pursuant to 43 U.S.C. 1212 and 18 U.S.C. 1001, the filing of a false, fictitious, or fraudulent document with the Bureau of Land Management may result in a fine of up to \$10,000, a prison term not to exceed five years, or both.

Subscribed and sworn to before me this 27th day of August, 1993.

MICHAEL F. BAWDEN
(Owner's Name - Please Print)

Sharon Richardson
(Notary Public)



Michael F. Bowden
(Owner's Signature)

Nov. 10, 1996
(Date Commission Expires)

Subscribed and sworn to before me this ___ day of _____, 199__.

(Owner's Name - Please Print)

(Notary Public)

(Owner's Signature)

(Date Commission Expires)

Subscribed and sworn to before me this ___ day of _____, 199__.

(Owner's Name - Please Print)

(Notary Public)

(Owner's Signature)

(Date Commission Expires)

Subscribed and sworn to before me this ___ day of _____, 199__.

(Owner's Name - Please Print)

(Notary Public)

(Owner's Signature)

(Date Commission Expires)

Subscribed and sworn to before me this ___ day of _____, 199__.

(Owner's Name - Please Print)

(Notary Public)

(Owner's Signature)

(Date Commission Expires)



UNITED STATES
DEPARTMENT OF THE INTERIOR
BUREAU OF LAND MANAGEMENT

FORM APPROVED
OMB NO. 1004-0114
Expires: May 31, 1996

313110

#

CERTIFICATION OF EXEMPTION FROM PAYMENT OF RENTAL FEE

SEE INSTRUCTIONS ON FLAP

This small miners exemption is filed for the assessment year beginning at noon on September 1, 199 3, and ending at noon on September 1, 199 4.

The undersigned owner(s) of the mining claim listed below hereby certify under penalty of 18 U.S.C. 1001 and 43 U.S.C. 1212 that:

We own ten or fewer mining claims/sites located and maintained in the United States of America.

We have a total of less than ten acres of unreclaimed surface disturbance on the claims/sites resulting from exploration or mining activities.

The ten or fewer mining claims listed below are operated under a Notice, Plan of Operations, Special Use Permit, or other State or local permit, as described in the regulations at 43 CFR 3833.1-6, issued by: BLM to Columbia Gold Co., Inc and to Calvin

Oliver for 5 acres or less disturbed. under A24 2556 A2A 28136 PAA
and the serial number or other designation of such Notice, Plan of Operations, or Permit is: new notice of intent filed 7/27/93

A2A Miner pending
Please check the appropriate box indicating production or exploration that applies to your claims, and complete the production information if that applies.

We have produced from the mining claims/sites listed below more than \$1,500 and less than \$800,000 in gross revenues of a mineral commodity(ies) during the above assessment year that are subject to the General Mining Law of 1872, as amended; the Act of October 5, 1992; and regulations at 43 CFR 3833.1-6 and 3850.

COMMODITY(IES)	GROSS DOLLAR VALUE PRODUCED
Gold and Silver	Estimated \$1500 TO \$2000 Dore', Nugget, and Specimen gold. Not converted to cash.

We have or will perform exploration work upon the lode and/or placer claims listed below that meets the requirements of the General Mining Law of 1872, as amended; the Act of October 5, 1992; and the regulations at 43 CFR 3833.1-6 and 3850. Such work will be described on our affidavit of labor.

The lode and/or placer claims for which the above exemption from payment of the rental fees is made are:

CLAIM NAME	BLM RECORDATION SERIAL NUMBER	COUNTY	RECORDATION BOOK	PAGE
Angie #6	AMC 313115	Yavapai	2333	501
Angie #7	AMC 313116	yavapai	2333	503
Angie #8	AMC 313117	Yavapai	2333	507
Angie #9	AMC 313118	Yavapai	2333	509
Angie #10	AMC 313119	Yavapai	2333	511
Angie #11	AMC 313120	Yavapai	2333	513
Angie #12	AMC 313121	Yavapai	2333	515
Angie #13	AMC 313122	Yavapai	2333	517
Angie #14	AMC 313123	Yavapai	2333	519
Angie #15	AMC 313124	Yavapai	2333	

RECEIVED
BLM AZ STATE OFFICE
Aug 31 2 47 PM '93
PHOENIX, ARIZONA

ENTERED IN COMPUTER

5-27-94 FD

The owner(s) of the above lands and/or placer claims are:

NAME	ADDRESS	STATE	ZIP CODE
(10) Michael F. Bawden	838 East 500 South, Orem	Utah	84058


This exemption is filed by the above listed owner(s) in the State of Arizona for this assessment year.

We understand and acknowledge that pursuant to 43 U.S.C. 1212 and 18 U.S.C. 1001, the filing of a false, fictitious, or fraudulent document with the Bureau of Land Management may result in a fine of up to \$10,000, a prison term not to exceed five years, or both.

Michael F. Bawden
Michael F. Bawden
 (Owner's Name - Please Print)

Subscribed and sworn to before me this 27th day
 of August, 1993

Sharon Richardson
 (Notary Public)



Michael F. Bawden
 (Owner's Signature)

Nov. 10, 1996
 (Date Commission Expires)

Subscribed and sworn to before me this _____ day
 of _____, 199__.

(SEAL)

 (Owner's Name - Please Print)

 (Notary Public)

 (Owner's Signature)

 (Date Commission Expires)

Subscribed and sworn to before me this _____ day
 of _____, 199__.

(SEAL)

 (Owner's Name - Please Print)

 (Notary Public)

 (Owner's Signature)

 (Date Commission Expires)

Subscribed and sworn to before me this _____ day

(SEAL)

UNITED STATES
DEPARTMENT OF THE INTERIOR
BUREAU OF LAND MANAGEMENT

FORM APPROVED
OMB NO. 1004-0114
Expires: May 31, 1996

CERTIFICATION OF EXEMPTION FROM PAYMENT OF RENTAL FEE

SEE INSTRUCTIONS ON FLAP

This small miners exemption is filed for the assessment year beginning at noon on September 1, 199 3, and ending at noon on September 1, 199 4.

The undersigned owner(s) of the mining claim listed below hereby certify under penalty of 18 U.S.C. 1001 and 43 U.S.C. 1212 that:

I/We own ten or fewer mining claims/sites located and maintained in the United States of America.

I/We have a total of less than ten acres of unreclaimed surface disturbances on the claims/sites resulting from exploration or mining activities.

The ten or fewer mining claims listed below are operated under a Notice, Plan of Operations, Special Use Permit, or other State or local permit, as described in the regulations at 43 CFR 3833.1-6, issued by: BLM to Columbia Gold Co., Inc and to Calvin

Oliver for 5 acres or less disturbed.

and the serial number or other designation of such Notice, Plan of Operations, or Permit is:

Please check the appropriate box indicating production or exploration that applies to your claims, and complete the production information if that applies.

I/We have produced from the mining claims/sites listed below more than \$1,500 and less than \$800,000 in gross revenues of a mineral commodity(ies) during the above assessment year that are subject to the General Mining Law of 1872, as amended; the Act of October 3, 1992; and regulations at 43 CFR 3833.1-6 and 3850.

COMMODITY(IES)	GROSS DOLLAR VALUE PRODUCED
Gold and Silver	Estimated \$1500 to \$2000 Dore, Nugget, and Specimen gold. Not converted to cash.

I/We have or will perform exploration work upon the lode and/or placer claims listed below that meets the requirements of the General Mining Law of 1872, as amended; the Act of October 3, 1992; and the regulations at 43 CFR 3833.1-6 and 3850. Such work will be described on our affidavit of labor.

The lode and/or placer claims for which the above exemption from payment of the rental fees is made are:

CLAIM NAME	BLM RECORDATION SERIAL NUMBER	COUNTY	RECORDATION BOOK	PAGE
Angie #6	AMC 313115	Yavapai	2333	501
Angie #7	AMC 313116	yavapai	2333	503
Angie #8	AMC 313117	Yavapai	2333	505
Angie #9	AMC 313118	Yavapai	2333	507
Angie #10	AMC 313119	Yavapai	2333	509
Angie #11	AMC 313120	Yavapai	2333	511
Angie #12	AMC 313121	Yavapai	2333	513
Angie #13	AMC 313122	Yavapai	2333	515
Angie #14	AMC 313123	Yavapai	2333	517
Angie #15	AMC 313124	Yavapai	2333	519

RECEIVED
B.L.M. AZ STATE OFFICE

DEC 27 1993

9:00 A.M.
PHOENIX, ARIZONA

9:00 A.M.
PHOENIX, ARIZONA
RECEIVED
B.L.M. AZ STATE OFFICE
DEC 27 '93
CANCELLED

The owner(s) of the above lode and/or placer cla re:

NAME	ADDRESS	STATE	ZIP CODE
Michael F. Bawden	838 East 500 South, Orem	Utah	84058

This exemption is filed by the above listed owner(s) in the State of Arizona for this assessment year.

I/We understand and acknowledge that pursuant to 43 U.S.C. 1212 and 18 U.S.C. 1001, the filing of a false, fictitious, or fraudulent document with the Bureau of Land Management may result in a fine of up to \$10,000, a prison term not to exceed five years, or both.


Subscribed and sworn to before me this 27th day
of August, 1993.

MICHAEL F. BAWDEN
(Owner's Name - Please Print)

Sharon Richardson
(Notary Public)

Michael F. Bawden
(Owner's Signature)

Nov. 10, 1996
(Date Commission Expires)



Subscribed and sworn to before me this ___ day
of _____, 199__.

(Owner's Name - Please Print)

(Notary Public)

(Owner's Signature)

(Date Commission Expires)

Subscribed and sworn to before me this ___ day
of _____, 199__.

(Owner's Name - Please Print)

(Notary Public)

(Owner's Signature)

(Date Commission Expires)

Subscribed and sworn to before me this ___ day
of _____, 199__.

(Owner's Name - Please Print)

(Notary Public)

(Owner's Signature)

(Date Commission Expires)

Subscribed and sworn to before me this ___ day
of _____, 199__.

(Owner's Name - Please Print)

(Notary Public)

(Owner's Signature)

(Date Commission Expires)

[SEAL]

3:00 A.M.
PHOENIX, ARIZONA

DEC 27 1993

RECEIVED
BLM, AZ STATE OFFICE

REC'D
BLM AZ
DECEMBER 13 1993
CANCELED
9000 L.E.A.
PHOENIX, ARIZONA

Return Document to: Bowden
Michael F Bowden
878 E 500 S
Orem, Utah 84058

For BLM Use Only

AZ-3850-1 (July 1992)

313110	770

Telephone # ()-

CHECK ONE

AFFIDAVIT OF PERFORMANCE OF ANNUAL WORK

Also fill in ITEMS 1 through 9 and the reverse side of this document.

NOTICE OF INTENTION TO HOLD

I intend to hold the claim(s) /site(s) listed on the reverse side of this document for the calendar year 19___. Also fill in ITEMS 1 through 4 and ITEM 9.

NOTICES OF INTENTION TO HOLD ARE FOR MILL SITES AND TUNNEL SITES OR FOR MINING CLAIMS WHEN ASSESSMENT WORK HAS NOT BEEN DONE, REGARDLESS OF WHETHER THE ANNUAL ASSESSMENT HAS BEEN SUSPENDED, DEFERRED, OR NOT YET ACCRUED. THE FILING OF A NOTICE OF INTENTION TO HOLD SHALL NOT RELIEVE THE OWNER OF COMPLYING WITH FEDERAL AND STATE LAWS PERTAINING TO THE PERFORMANCE OF ANNUAL ASSESSMENT WORK. NOTICES OF INTENTION TO HOLD FOR MILL SITES OR TUNNEL SITES NEED NOT BE COUNTY RECORDED. FOR MINING CLAIMS THE FORM FILED WITH BLM MUST BE IDENTICAL TO THE ONE THAT WAS OR WILL BE FILED WITH THE COUNTY.

Evidence of Annual Assessment Work or a Notice of Intention to Hold must be filed each calendar year following the calendar year in which the Claim/site was located.

ALL CLAIMS LISTED ON A SINGLE AFFIDAVIT MUST BE CONTIGUOUS.

1. State of Arizona, County of Yavapai ss:
2. I, (Name) Joe Stocks
3. Reside at (Address): 2990 W Thunderbird Rd #207
City Phoenix, County Maricopa, State AZ, Zip 85023

being duly sworn, deposes and says that he/she is a citizen of the United States, more than eighteen years of age, that all of the facts set forth in this affidavit/notice, subject to the provisions and penalties of 18 USC 1001 pertaining to the filing of false, fictitious, or fraudulent statements with the United States, are true and correct according to the best of my knowledge, information and belief.

4. Owner's Name and Address (If not shown in items 1-3 above) CHECK HERE IF THIS IS A CHANGE OF ADDRESS
Michael F Bowden
878 E 500 S
Orem, Utah 84058

5. That I am personally acquainted with the mining claim(s). The work and improvements were made by and at the expense of the owner(s) of said claim(s). Said contiguous group of claims, listed on the reverse side of this document, are situated in the Humboldt Mining District, Yavapai County, Arizona

6. That between the dates starting at 12 o'clock noon on September 1, 19 92 and ending at 12 o'clock noon on September 1, 19 93 at least \$ 1000 dollars worth of work and improvements were done and performed upon said claim(s) or upon one or more of a contiguous group of claims for the benefit of all, or wholly or partly outside of a contiguous group of claims for the benefit of all, not including the location work.

7. That the following persons were employed to perform the work and improvements described herein: Kari Dalton, Colin Olson, Mike Hill

8. That the work and improvements performed were: Roadwork, Trail repair, Hand Mining Sampling

9. Dated 12-13-93 Signature Joe Stocks
SUBSCRIBED AND SWORN TO before me, a Notary Public, this 13TH day of DECEMBER 19 93
by William F. Doran William F. Doran

Notary Public MARICOPA COUNTY, AZ
MY COMMISSION EXPIRES 1-14-97

For BLM Use Only

This form is for the purpose of complying with the laws of the United States Department of the Interior, Bureau of Land Management and the State of Arizona pertaining to assessment work and/or a notice of intention to hold. 30 USC 28, 43 CFR 3833.2, ARS 27-208. Subject to Paperwork Reduction Act and Privacy Act statements available at the BLM AZ State Office. The form is not copyrighted. It may be reproduced without restriction.

RECEIVED
BLM, AZ STATE OFFICE
DEC 27 1993
J.00 A.M.
PHOENIX, ARIZONA

If the claims/sites have consecutive BLM #'s and are in the same Township, Range and Section(s) they may be listed as follows:

SAMPLE 1-10 A MC 19640-49 Dkt/Pg # 1025/1-10 (or) 4N 20W 36
 RECORDING # 9106173-82

CLAIM/SITE NAME	SERIAL NUMBER	Dkt/Pg or Recording # of ORIGINAL LOCATION			TWN SHP	RNG	SEC(S)
		NOTICE#	Book	Pg			
1. <i>Angie # 6</i>	A MC 313 115	2333	501	1991	8N	1E	7
2. <i>Angie # 7</i>	A MC 313 116	2333	503	1991	8N	1E	7
3. <i>Angie # 8</i>	A MC 313 117	2333	505	1991	8N	1E	7
4. <i>Angie # 9</i>	A MC 313 118	2333	507	1991	8N	1E	7
5. <i>Angie # 10</i>	A MC 313 119	2333	509	1991	8N	1E	7
6. <i>Angie # 11</i>	A MC 313 120	2333	511	1991	8N	1E	7
7. <i>Angie # 12</i>	A MC 313 121	2333	513	1991	8N	1E	7
8. <i>Angie # 13</i>	A MC 313 122	2333	515	1991	8N	1E	7
9. <i>Angie # 14</i>	A MC 313 123	2333	517	1991	8N	1E	7
10. <i>Angie # 15</i>	A MC 313 124	2333	519	1991	8N	1E	7
11.	A MC						
12.	A MC						
13.	A MC						
14.	A MC						
15.	A MC						
16.	A MC						
17.	A MC						
18.	A MC						
19.	A MC						
20.	A MC						
21.	A MC						
22.	A MC						
23.	A MC						
24.	A MC						
25.	A MC						
26.	A MC						
27.	A MC						
28.	A MC						
29.	A MC						
30.	A MC						

FILE WITH: Bureau of Land Management, 3707 North 7th Street, P. O. Box 16563, Phoenix, Arizona 85011 and the respective county recorder, ON OR BEFORE DECEMBER 30th (NOT THE 31st). BLM REQUIRES A \$5.00 NONREFUNDABLE SERVICE CHARGE FOR EACH MINING CLAIM, MILL SITE OR TUNNEL SITE. ANNUAL FILINGS THAT ARE NOT ACCOMPANIED BY PROPER SERVICE CHARGES WILL BE RETURNED WITHOUT FURTHER ACTION BY BLM.

UNITED STATES
DEPARTMENT OF THE INTERIOR
BUREAU OF LAND MANAGEMENT

RECEIPT AND ACCOUNTING ADVICE

NO. 2061771 04

WG/AZ 05/27/94

Subject: AFFIDAVITS OF ASSESSMENT WORK (10) 1993 2 1 12 50.00

Applicant:

MICHAEL F. BAWDEN
838 E. 500 SOUTH
DRUM UT. 84058

Remitter:
RICHARD D. LOSEE
3923 N. RIVERWOOD DR.
PROVO, UTAH 84604
CK. # 7198 373-2683

Assignor:

LEASE MANAGEMENT DATA NEW UPDATE PAYMENT

ORIGINAL SERIAL NO.	ASG.	TYPE	ST.	CTY.	FUND SYMBOL	ACRES/UNITS	RATE
AMC 313115, ET AL							

AMOUNT	ANV. DATE	EXP. DATE	BILL CYC.	S/C	DISTRICT	NEXT BILL	MISC. DATA	U of M	ACTUAL UNITS

ASSIGNMENT SERIAL NO.	ASG.	TYPE	ST.	CTY.	FUND SYMBOL	ACRES/UNITS	RATE

AMOUNT	ANV. DATE	EXP. DATE	BILL CYC.	S/C	DISTRICT	NEXT BILL	MISC. DATA	U of M	ACTUAL UNITS

APPLY REMITTANCE			
ACTION	FUND SYMBOL	CTY.	AMOUNT
FILING FEE			
RENTAL			
UNEARNED			
REFUND			
TOTAL			
AMOUNT DUE			

Remarks:

BY: _____ DATE: _____

Lease in Escrow?
 KGS?
 Auto Escalates?
 Auto Renew?

Of Interest?
 Operating Rights?
 Operator
 Bond Filed?

FOR MMS USE ONLY	
BILLEE NUMBER	FOREST REFUGE
OCS SECTION CODE	

9:00 A.M.
PHOENIX, ARIZONA

DEC 27 '93

RECEIVED
BLM AZ STATE OFFICE
AZ-3850-1 (July 1992)

Return Document to:

Boni Z Losee
3709 No. Riverwood Dr.
Provo, Utah 84604

For BLM Use Only

AMC	313110	SR

Telephone # ()-

CHECK ONE

AFFIDAVIT OF PERFORMANCE OF ANNUAL WORK
Also fill in ITEMS 1 through 9 and the reverse side of this document.

NOTICE OF INTENTION TO HOLD

I intend to hold the claim(s) /site(s) listed on the reverse side of this document for the calendar year 19___. Also fill in ITEMS 1 through 4 and ITEM 9.

NOTICES OF INTENTION TO HOLD ARE FOR MILL SITES AND TUNNEL SITES OR FOR MINING CLAIMS WHEN ASSESSMENT WORK HAS NOT BEEN DONE, REGARDLESS OF WHETHER THE ANNUAL ASSESSMENT HAS BEEN SUSPENDED, DEFERRED, OR NOT YET ACCRUED. THE FILING OF A NOTICE OF INTENTION TO HOLD SHALL NOT RELIEVE THE OWNER OF COMPLYING WITH FEDERAL AND STATE LAWS PERTAINING TO THE PERFORMANCE OF ANNUAL ASSESSMENT WORK. NOTICES OF INTENTION TO HOLD FOR MILL SITES OR TUNNEL SITES NEED NOT BE COUNTY RECORDED. FOR MINING CLAIMS THE FORM FILED WITH BLM MUST BE IDENTICAL TO THE ONE THAT WAS OR WILL BE FILED WITH THE COUNTY.

Evidence of Annual Assessment Work or a Notice of Intention to Hold must be filed each calendar year following the calendar year in which the Claim/site was located.

ALL CLAIMS LISTED ON A SINGLE AFFIDAVIT MUST BE CONTIGUOUS.

1. State of Arizona, County of Yavapai SS:
2. I, (Name) Jac Stock
3. Reside at (Address) 2790 W Thunderbird Rd #207
City Phoenix, County Maricopa, State AZ, Zip 85022

being duly sworn, deposes and says that he/she is a citizen of the United States, more than eighteen years of age, that all of the facts set forth in this affidavit/notice, subject to the provisions and penalties of 18 USC 1001 pertaining to the filing of false, fictitious, or fraudulent statements with the United States, are true and correct according to the best of my knowledge, information and belief.

4. Owner's Name and Address (if not shown in items 1-3 above) CHECK HERE IF THIS IS A CHANGE OF ADDRESS
BONI Z LOSEE
3709 No. RIVERWOOD DR.
Provo Utah 84604

5. That I am personally acquainted with the mining claim(s). The work and improvements were made by and at the expense of the owner(s) of said claim(s). Said contiguous group of claims, listed on the reverse side of this document, are situated in the Humboldt Mining District, Yavapai County, Arizona

6. That between the dates starting at 12 o'clock noon on September 1, 19 92 and ending at 12 o'clock noon on September 1, 19 93 at least \$ 500 dollars worth of work and improvements were done and performed upon said claim(s) or upon one or more of a contiguous group of claims for the benefit of all, or wholly or partly outside of a contiguous group of claims for the benefit of all, not including the location work.

7. That the following persons were employed to perform the work and improvements described herein: Mike Hill,
Calvin O'Leary, Kevin Dalton

8. That the work and improvements performed were: Roadwork, Trail repair, Hand mining,
Sampling,


9. Dated 12-13-93 Signature Jac Stock

SUBSCRIBED AND SWORN TO before me, a Notary Public, this 13TH day of December 19 93
by William F. Doan William F. DOAN
Notary Public MARICOPA COUNTY, AZ
MY COMMISSION EXPIRES 1-14-97

For BLM Use Only

(Handwritten initials)

This form is for the purpose of complying with the laws of the United States Department of the Interior, Bureau of Land Management and the State of Arizona pertaining to assessment work and/or a notice of intention to hold. 30 USC 28, 43 CFR 3835.2, ARS 27-208. Subject to Paperwork Reduction Act and Privacy Act statements available at the BLM AZ State Office. The form is not copyrighted. It may be reproduced without restriction.



If the claims/sites have consecutive BLM #'s and are in the same Township, Range and Section(s) they may be listed as follows:

SAMPLE 1-10 A MC 19640-49 Dkt/Pg # 1025/1-10 (or) 4N 20W 36
 RECORDING # 9106173-82

CLAIM/SITE NAME	SERIAL NUMBER	Dkt/Pg or Recording # of ORIGINAL LOCATION NOTICE!			TWN SHP	RNG	SEC(S)
		Book	Pg	Year			
1. <u>ANGIE #1</u>	<u>A MC 313 110</u>	<u>2333</u>	<u>491</u>	<u>1987</u>	<u>8N</u>	<u>1E</u>	<u>18</u>
2. <u>ANGIE #7</u>	<u>A MC 313 111</u>	<u>2333</u>	<u>493</u>	<u>1987</u>	<u>8N</u>	<u>1E</u>	<u>18</u>
3. <u>ANGIE #3</u>	<u>A MC 313 112</u>	<u>2333</u>	<u>495</u>	<u>1987</u>	<u>8N</u>	<u>1E</u>	<u>18</u>
4. <u>ANGIE #4</u>	<u>A MC 313 113</u>	<u>2333</u>	<u>497</u>	<u>1987</u>	<u>8N</u>	<u>1E</u>	<u>7</u>
5. <u>ANGIE #5</u>	<u>A MC 313 114</u>	<u>2333</u>	<u>499</u>	<u>1987</u>	<u>8N</u>	<u>1E</u>	<u>7</u>
6.	A MC						
7.	A MC						
8.	A MC						
9.	A MC						
10.	A MC						
11.	A MC						
12.	A MC						
13.	A MC						
14.	A MC						
15.	A MC						
16.	A MC						
17.	A MC						
18.	A MC						
19.	A MC						
20.	A MC						
21.	A MC						
22.	A MC						
23.	A MC						
24.	A MC						
25.	A MC						
26.	A MC						
27.	A MC						
28.	A MC						
29.	A MC						
30.	A MC						

FILE WITH: Bureau of Land Management, 3707 North 7th Street, P. O. Box 16563, Phoenix, Arizona 85011 and the respective county recorder, ON OR BEFORE DECEMBER 30th (NOT THE 31st). BLM REQUIRES A \$5.00 NONREFUNDABLE SERVICE CHARGE FOR EACH MINING CLAIM, MILL SITE OR TUNNEL SITE. ANNUAL FILINGS THAT ARE NOT ACCOMPANIED BY PROPER SERVICE CHARGES WILL BE RETURNED WITHOUT FURTHER ACTION BY BLM.

UNITED STATES
DEPARTMENT OF THE INTERIOR
BUREAU OF LAND MANAGEMENT

RECEIPT AND ACCOUNTING ADVICE

NO. 2057080 04

WB/AZ 12/28/93

Subject: AFFIDAVITS OF ASSESSMENT WORK (10) 2 2 12 50.00

Applicant:
RICHARD D. LOSEE
3923 N. RIVERWOOD DR.
PROVO UTAH 84604

Remitter: SAME CK. # 7194
373-2683

Assignor:

LEASE MANAGEMENT DATA									
<input type="checkbox"/> NEW <input type="checkbox"/> UPDATE <input type="checkbox"/> PAYMENT									
ORIGINAL SERIAL NO.	ASG.	TYPE	ST.	CTY.	FUND SYMBOL			ACRES/UNITS	RATE
AMC 264708, ET AL									
AMOUNT	ANV. DATE	EXP. DATE	BILL CYC.	S/C	DISTRICT	NEXT BILL	MISC. DATA	U of M	ACTUAL UNITS
ASSIGNMENT SERIAL NO.	ASG.	TYPE	ST.	CTY.	FUND SYMBOL			ACRES/UNITS	RATE
AMOUNT	ANV. DATE	EXP. DATE	BILL CYC.	S/C	DISTRICT	NEXT BILL	MISC. DATA	U of M	ACTUAL UNITS

APPLY REMITTANCE				Remarks:
ACTION	FUND SYMBOL	CTY.	AMOUNT	
FILING FEE				
RENTAL				
UNEARNED				
REFUND				
TOTAL				
AMOUNT DUE				

BY: _____ DATE: _____

<input type="checkbox"/> Lease in Escrow? <input type="checkbox"/> KGS? <input type="checkbox"/> Auto Escalates? <input type="checkbox"/> Auto Renew?	Of Interest?	FOR MMS USE ONLY	
	Operating Rights?		
	Operator	BILLEE NUMBER	FOREST REFUGE
	Bond Filed?	OCS SECTION CODE	

UNITED STATES
DEPARTMENT OF THE INTERIOR
BUREAU OF LAND MANAGEMENT

RECEIPT AND ACCOUNTING ADVICE

NO. 2057080 04

WB/AZ 12/28/93

Subject: AFFIDAVITS OF ASSESSMENT WORK (10) 2 2 12 50.00

Applicant:
RICHARD D. LOSEE
3923 N. RIVERWOOD DR.
PROVO UTAH 84604

Remitter: SAME CK. # 7194
373-2683

Assignor:

LEASE MANAGEMENT DATA NEW UPDATE PAYMENT

ORIGINAL SERIAL NO.	ASG.	TYPE	ST.	CTY.	FUND SYMBOL	ACRES/UNITS	RATE
AMC 264708, ET AL							

AMOUNT	ANV. DATE	EXP. DATE	BILL CYC.	S/C	DISTRICT	NEXT BILL	MISC. DATA	U of M	ACTUAL UNITS

ASSIGNMENT SERIAL NO.	ASG.	TYPE	ST.	CTY.	FUND SYMBOL	ACRES/UNITS	RATE

AMOUNT	ANV. DATE	EXP. DATE	BILL CYC.	S/C	DISTRICT	NEXT BILL	MISC. DATA	U of M	ACTUAL UNITS

APPLY REMITTANCE			
ACTION	FUND SYMBOL	CTY.	AMOUNT
FILING FEE			
RENTAL			
UNEARNED			
REFUND			
TOTAL			
AMOUNT DUE			

Remarks:

BY: _____ DATE: _____

Lease in Escrow?
 KGS? Of Interest?
 Auto Escalates? Operating Rights?
 Auto Renew? Operator
 Bond Filed?

FOR MMS USE ONLY

BILLEE NUMBER	FOREST REFUGE
OCS SECTION CODE	

Richard D. Losee
3923 North Riverwood Drive
Provo, Utah 84604

RECEIVED
B.L.M. AZ STATE OFFICE

DEC 27 '93

9:00 AM
PHOENIX, ARIZONA

Bureau of Land Management
3707 North 7th Street
P.O. Box 16563
Phoenix, AZ. 85011

264686

313110

Form 3830-1
no 1993)

UNITED STATES
DEPARTMENT OF THE INTERIOR
BUREAU OF LAND MANAGEMENT

FORM APPROVED
OMB NO. 1004-0114
Expires: May 31, 1996

CERTIFICATION OF EXEMPTION FROM PAYMENT OF RENTAL FEE

249

SEE INSTRUCTIONS ON FLAP

This small miners exemption is filed for the assessment year beginning at noon on September 1, 1993, and ending at noon on September 1, 1994.

The undersigned owner(s) of the mining claim listed below hereby certify under penalty of 18 U.S.C. 1001 and 43 U.S.C. 1212 that:

I/We own ten or fewer mining claims/sites located and maintained in the United States of America.

I/We have a total of less than ten acres of unreclaimed surface disturbance on the claims/sites resulting from exploration or mining activities.

The ten or fewer mining claims listed below are operated under a Notice, Plan of Operations, Special Use Permit, or other State or local permit, as described in the regulations at 43 CFR 3833.1-6, issued by: BLM to Columbia Gold Production Co. Inc and to Calvin Oliver for 5 acre or less disturbed.

and the serial number or other designation of such Notice, Plan of Operations, or Permit is:

Next Notice Pending, Submitted 8-31-93
AZA 25026 PRA
AZA 28132

Please check the appropriate box indicating production or exploration that applies to your claims, and complete the production information if that applies.

I/We have produced from the mining claims/sites listed below more than \$1,500 and less than \$800,000 in gross revenues of a mineral commodity(ies) during the above assessment year that are subject to the General Mining Law of 1872, as amended; the Act of October 5, 1992; and regulations at 43 CFR 3833.1-6 and 3850.

COMMODITY(IES)	GROSS DOLLAR VALUE PRODUCED
Gold and Silver	Over \$1500 Dore', specimens, and nuggets. Production from exploration and analysis.

I/We have or will perform exploration work upon the lode and/or placer claims listed below that meets the requirements of the General Mining Law of 1872, as amended; the Act of October 5, 1992; and the regulations at 43 CFR 3833.1-6 and 3850. Such work will be described on our affidavit of labor.

The lode and/or placer claims for which the above exemption from payment of the rental fees is made are:

CLAIM NAME	BLM RECORDATION SERIAL NUMBER	COUNTY	RECORDATION BOOK	PAGE
Gold Cliff	AMC 264705	Yavapai	1900	980
Golden Glint	AMC 264708	Yavapai	1900	986
Cougar #5	AMC 264702	Yavapai	1900 1901	45
Top Notch	Amc 264719	Yavapai	1900 1901	11
Top Notch #2	AMC 264720	Yavapai	1900 1901	13
Angie #1	AMC 313110 (313110)	Yavapai	2333	491
Angie #2	AMC 313111	Yavapai	2333	493
Angie #3	AMC 313112	Yavapai	2333	495
Angie #4	AMC 313113	Yavapai	2333	497
Angie #5	AMC 313114	Yavapai	2333	499

ENTERED IN COMPUTER

9-20-93 ep

RECEIVED
BLM STATE OFFICE
PHOENIX, ARIZONA
AUG 31 2 47 PM '93

The owner(s) of the above land and/or placer claims are:

NAME	ADDRESS	STATE	ZIP CODE
Bonj. Z. Losee	3709 No. Riverwood Drive Provo, Utah 84604	Utah	84604

This exemption is filed by the above listed owner(s) in the State of Arizona for this assessment year.

I/We understand and acknowledge that pursuant to 43 U.S.C. 1212 and 18 U.S.C. 1001, the filing of a false, fictitious, or fraudulent document with the Bureau of Land Management may result in a fine of up to \$10,000, a prison term not to exceed five years, or both.

Bonj. Z. Losee
(Owner's Name - Please Print)


Bonj. Z. Losee
(Owner's Signature)

Subscribed and sworn to before me this 22nd day
of August, 1993.

Sharon Richardson
(Notary Public)

Nov. 10, 1996
(Date Commission Expires)

[SEAL]



Subscribed and sworn to before me this _____ day
of _____, 199__.

(Notary Public)

(Date Commission Expires)

[SEAL]

Subscribed and sworn to before me this _____ day
of _____, 199__.

(Notary Public)

(Date Commission Expires)

[SEAL]

Subscribed and sworn to before me this _____ day
of _____, 199__.

(Notary Public)

(Date Commission Expires)

[SEAL]

Subscribed and sworn to before me this _____ day
of _____, 199__.

(Notary Public)

(Date Commission Expires)

[SEAL]

3830-1
1993)

UNITED STATES
DEPARTMENT OF THE INTERIOR
BUREAU OF LAND MANAGEMENT

FORM APPROVED
OMB NO. 1004-0114
Expires: May 31, 1996

CERTIFICATION OF EXEMPTION FROM PAYMENT OF RENTAL FEE

DB
264686
313110

249

SEE INSTRUCTIONS ON FLAP

This small miners exemption is filed for the assessment year beginning at noon on September 1, 1992, and ending at noon on September 1, 1993.

The undersigned owner(s) of the mining claim listed below hereby certify under penalty of 18 U.S.C. 1001 and 43 U.S.C. 1212 that:

I/We own ten or fewer mining claims/sites located and maintained in the United States of America.

I/We have a total of less than ten acres of unreclaimed surface disturbance on the claims/sites resulting from exploration or mining activities.

The ten or fewer mining claims listed below are operated under a Notice, Plan of Operations, Special Use Permit, or other State or local permit, as described in the regulations at 43 CFR 3833.1-6, issued by: ~~BLM to Columbia Gold Production Co. Inc and~~
to Calvin Oliver for 5 acre or less disturbed.

and the serial number or other designation of such Notice, Plan of Operations, or Permit is:

new Notice Pending, Submitted 8-31-93

AZA 25836 PPA AZA 28132

Please check the appropriate box indicating production or exploration that applies to your claims, and complete the production information if that applies.

I/We have produced from the mining claims/sites listed below more than \$1,500 and less than \$800,000 in gross revenues of a mineral commodity(ies) during the above assessment year that are subject to the General Mining Law of 1872, as amended; the Act of October 5, 1992; and regulations at 43 CFR 3833.1-6 and 3850.

COMMODITY(IES)	GROSS DOLLAR VALUE PRODUCED
Gold and Silver	Over \$1500 Dore', specimens, and nuggets. Production from exploration and analysis.

I/We have or will perform exploration work upon the lode and/or placer claims listed below that meets the requirements of the General Mining Law of 1872, as amended; the Act of October 5, 1992; and the regulations at 43 CFR 3833.1-6 and 3850. Such work will be described on our affidavit of labor.

The lode and/or placer claims for which the above exemption from payment of the rental fees is made are:

CLAIM NAME	BLM RECORDATION SERIAL NUMBER	COUNTY	RECORDATION BOOK	PAGE
Gold Cliff	AMC 264705	Yavapai	1900	980
Golden Glint	AMC 264708	Yavapai	1900	986
Cougar #5	AMC 264702	Yavapai	1900 1901	45
Top Notch	AMC 264719	Yavapai	1900 1901	11
Top Notch #2	AMC 264720	Yavapai	1900 1901	13
Angie #1	AMC 313110 (313110)	Yavapai	2333	491
Angie #2	AMC 313111	Yavapai	2333	493
Angie #3	AMC 313112	Yavapai	2333	495
Angie #4	AMC 313113	Yavapai	2333	497
Angie #5	AMC 313114	Yavapai	2333	499

RECEIVED
BLM AZ STATE OFFICE
Aug 31 2 47 PM '93
PHOENIX, ARIZONA

ENTERED IN COMPUTER

9-20-93
gn

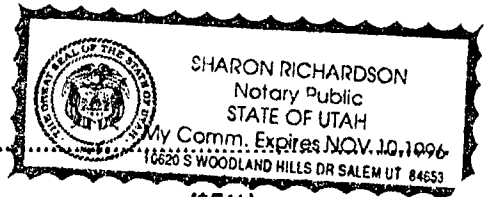
NAME	ADDRESS	STATE	ZIP CODE
(10) Bonnie Z. Losee	3709 No. Riverwood Drive Provo, Utah 84604	Utah	84604

This exemption is filed by the above listed owner(s) in the State of Arizona for this assessment year.

I/We understand and acknowledge that pursuant to 43 U.S.C. 1212 and 18 U.S.C. 1001, the filing of a false, fictitious, or fraudulent document with the Bureau of Land Management may result in a fine of up to \$10,000, a prison term not to exceed five years, or both.

Subscribed and sworn to before me this 27th day
of August, 1993.
Bonnie Z. Losee
 (Owner's Name - Please Print)
Bonnie Z. Losee
 (Owner's Signature)
Sharon Richardson
 (Notary Public)
Nov. 10, 1996
 (Date Commission Expires)

[SEAL]



Subscribed and sworn to before me this ____ day
of _____, 199__ .

 (Owner's Name - Please Print)

 (Owner's Signature)

 (Notary Public)

 (Date Commission Expires)

[SEAL]

Subscribed and sworn to before me this ____ day
of _____, 199__ .

 (Owner's Name - Please Print)

 (Owner's Signature)

 (Notary Public)

 (Date Commission Expires)

[SEAL]

Subscribed and sworn to before me this ____ day
of _____, 199__ .

 (Owner's Name - Please Print)

 (Owner's Signature)

 (Notary Public)

 (Date Commission Expires)

[SEAL]

Subscribed and sworn to before me this ____ day
of _____, 199__ .

 (Owner's Name - Please Print)

 (Owner's Signature)

 (Notary Public)

 (Date Commission Expires)

[SEAL]

Affidavit of Labor Performed and Improvements Made

9:00 A.M.
PHOENIX, ARIZONA

NOV 17 '92

RECEIVED
BL. H. AZ STATE OFFICE

264686
313110
314519
TD.

STATE OF ARIZONA, }
County of Yavapia } ss.

John C. Oliver

being duly sworn, deposes and


says that he is a citizen of the United States and more than twenty-one years of age, and resides at Columbia in Yavapia County, State of Arizona, and is personally acquainted with the mining claim known as Richard Losee unpatented mining claims. See attached sheet 60 claims mining claim, situate in Humburg

Mining District, County of Yavapia, State of Arizona, the location notice of which is recorded in the office of the County Recorder of said County, in Book 7 of Records of Mines, at page 7; that between the first day of September, A. D. 1991, and the first day of September, A. D. 1992, at least \$7000.00

Seven Thousand and dollars worth of work and improvements were done and performed upon said claim, not including the location work of said claim. Such work and improvements were made by and at the expense of Richard Losee

owner of said claim for the purpose of complying with the laws of the United States pertaining to assessment of annual work, and John C. Oliver, Kevin Dalton,

were the men employed by said owner and who labored upon said claim, did said work and improvements, the same being as follows, to-wit: Road work, sampling, assaying, maintenance work on buildings.



John C. Oliver
Sept. A.D. 1992
Mitch Kelling

Subscribed and sworn to before me this 15th day of Sept. A.D. 1992

(My commission expires 8-5-96)

Notary Public

BOOK 2533 PAGE 781

ATTACHMENT TO:
 AFFIDAVIT OF PERFORMANCE OF ANNUAL LABOR
 RICHARD LOSEE
 UNPATENTED LODE MINING CLAIMS
 Claims located in Yavapai County G & SR Meridian
 T.8 N., R.1 W., Section 13, and T.8 N. R.1 E. Sec. 18 and 19.

Claim Name	Bk.	Page	BLM
Hilda	1900	990	AMC 264686 - 1
Yankee Maid (Hard T)	1901	19	AMC 264689 - -
B L #1	1901	25	AMC 264693 - -
Nevada Mine	1901	37	AMC 264694 - -
Columbia #1	1901	27	AMC 264695 - -
Columbia #2	1901	29	AMC 264696 - -
Columbia #3	1901	31	AMC 264697 - -
Columbia #4	1901	33	AMC 264698 - -
Cougar #2	1901	34	AMC 264699 - -
Coolidge	1900	978	AMC 264703 - -
Coolidge #2	1901	35	AMC 264704 - -
Gold Cliff	1900	980	AMC 264705 - -
Gold King	1900	984	AMC 264707 - -
Golden Glint	1900	986	AMC 264708 - -
Harrison M	1900	988	AMC 264709 - -
Lunan	1900	994	AMC 264711 - -
Lunan #2	1900	996	AMC 264712 - -
Lunan #4	1901	01	AMC 264714 - -
North Field	1901	03	AMC 264715 - -
Owl	1901	05	AMC 264716 - -

The above claims in T.8 N. R.1 W., Sec. 13

Uncle Jim #1	1901	15	AMC 264687 - -
Uncle Jim #2	1901	17	AMC 264688 - -

The 2 claims above in T.8 N. R.1 E. Sec 19

Yankee Maid #2	1901	21	AMC 264690 - -
Blaze	1900	976	AMC 264691 - -
Blaze #2	1901	23	AMC 264692 - -
Cougar #3	1901	41	AMC 264700 - -
Cougar #4	1901	43	AMC 264701 - -
Cougar #5	1901	45	AMC 264702 - -
Gold Path (Cougar)	1900	982	AMC 264706 - -
Lucky	1900	992	AMC 264710 - -
Lunan #3	1900	998	AMC 264713 - -
Red Star	1901	07	AMC 264717 - -
T.N.T.	1901	09	AMC 264718 - -
Top Notch	1901	11	AMC 264719 - -
Top Notch #2	1901	13	AMC 264720 - -

ATTACHMENT TO :
 AFFIDAVIT OF PERFORMANCE OF ANNUAL LABOR
 RICHARD LOSEE
 UNPATENTED LODE MINING CLAIMS
 Claims located in Yavapai County G & SR Meridian
 T.8 N., R.1 E., Section 7, 9, 18, and 19.

Claim Name	Bk.	Page	BLM
ANGIE GROUP			
Angie #1	2333	491	AMC 313110 -
Angie #2	2333	493	AMC 313111 -
Angie #3	2333	495	AMC 313112 -
Angie #4	2333	497	AMC 313113 -
Angie #5	2333	499	AMC 313114 -
Angie #6	2333	501	AMC 313115 -
Angie #7	2333	503	AMC 313116 -
Angie #8	2333	505	AMC 313117 -
Angie #9	2333	507	AMC 313118 -
Angie #10	2333	509	AMC 313119 -
Angie #11	2333	511	AMC 313120 -
Angie #12	2333	513	AMC 313121 -
Angie #13	2333	515	AMC 313122 -
Angie #14	2333	517	AMC 313123 -
Angie #15	2333	519	AMC 313124 -
Angie Group Fraction #16	2333	521	AMC 313125 -
The above claims in T. 8N., R. 1E., Sec. 7 and 18.			
GAP GROUP			
Gap #1	23333	523	AMC 313126 -
Gap #2	23333	525	AMC 313127 -
The above claims in T. 8N., R. 1E., Sec. 18 and 19			
SADDLE GROUP			
Saddle #1	23333	527	AMC 313128 -
Saddle #2	23333	529	AMC 313129 -
Saddle #3	23333	531	AMC 313130 -
The above claims in T. 8N., R. 1E., Sec. 18			
JOE GROUP			
Joe #1	2345	70	AMC 314519 - 7
Joe #2	2345	68	AMC 314520 -
Joe #3	2345	72	AMC 314521 -
Joe #4	2345	74	AMC 314521 - *314522
The above claims in T. 8N., R. 1E., Sec. 9.			

When recorded, mail to:

L

Mr. & Mrs. Richard D. Losee
3923 North Riverwood Drive
Provo, Utah 84604-4902

**INDEXED &
MICROFILMED**



INSTRUMENT # 9240080
OFFICIAL RECORDS OF
YAVAPAI COUNTY
PATSY C. JENNEY
REQUEST OF:

RICHARD D LOSEE
DATE: 09/18/92 TIME: 11:45
FEE: 5.00 SC: 4.00 FT: 1.00
BOOK 2533 PAGE 780 PAGES: 004

5
1
7
15

CAPTION HEADING: AFFIDAVIT OF PERFORMANCE OF
ANNUAL ASSESSMENT WORK

PHOENIX, ARIZONA
9:00 A.M.

RECEIVED
BLM, AZ STATE OFFICE
MAY 17 1992

(THIS FORM FOR RECORDER'S USE ONLY)

BOOK 2533 PAGE 780

UNITED STATES
DEPARTMENT OF THE INTERIOR
BUREAU OF LAND MANAGEMENT

RECEIPT AND ACCOUNTING ADVICE

NO. 1950740 04

CP/AZ

11/17/92

Subject: AFFIDAVITS OF ASSESSMENT WORK (60)

2 23 12

300.00

Applicant:

RICHARD D LOSEE
3923 N RIVERWOOD DR
PROVO, UT 84604

SAME - CK #6601
Remitter: 373-2683

OK *Jji*

Assignor:

LEASE MANAGEMENT DATA NEW UPDATE PAYMENT

ORIGINAL SERIAL NO.	ASG.	TYPE	ST.	CTY.	FUND SYMBOL	ACRES/UNITS	RATE
AMC 264686, ET AL							

AMOUNT	ANV. DATE	EXP. DATE	BILL CYC.	S/C	DISTRICT	NEXT BILL	MISC. DATA	U of M	ACTUAL UNITS

ASSIGNMENT SERIAL NO.	ASG.	TYPE	ST.	CTY.	FUND SYMBOL	ACRES/UNITS	RATE

AMOUNT	ANV. DATE	EXP. DATE	BILL CYC.	S/C	DISTRICT	NEXT BILL	MISC. DATA	U of M	ACTUAL UNITS

APPLY REMITTANCE

ACTION	FUND SYMBOL	CTY.	AMOUNT
FILING FEE			
RENTAL			
UNEARNED			
REFUND			
TOTAL			
AMOUNT DUE			

Remarks:

ACK - CP

BY:

DATE:

Escrow?

Escalates?

Renew?

Of Interest?

Operating Rights?

Operator

Bond Filed?

FOR MMS USE ONLY

BILLEE	NUMBER	FOREST REFUGE
OCS SECTION		
CODE		

CASE FOLDER COPY

Affidavit of Labor Performed and Improvements Made

313110
314519
TD
Ej

REC
 MAP
 FEL
 1/4

STATE OF ARIZONA, }
County of Yavapai } ss.

..... John C. Oliver being duly sworn, deposes and
says that he is a citizen of the United States and more than twenty-one years of age, and
resides at Columbia in Yavapai County, State of Arizona, and is personally
acquainted with the mining claim known as Richard Losee unpatented mining
claims. See attached sheet, 25 claims.

mining claim, situate in Humburg
Mining District, County of Yavapai, State of Arizona, the location notice of which
is recorded in the office of the County Recorder of said County, in Book 2426 of Records of
Mines, at page 901; that between the first day of September, A. D. 1990,
and the first day of September, A. D. 1991, at least \$2,500


Two Thousand Five Hundred dollars worth of work and improvements were
done and performed upon said claim, not including the location work of said claim. Such work
and improvements were made by and at the expense of Richard Losee

owner of said claim for the purpose of complying with the laws of the United States
pertaining to assessment of annual work, and John C. Oliver, Kevin Dalton,
and Wesley Hill

were the men employed by said owner and who labored upon said claim, did said work
and improvements, the same being as follows, to-wit: Exploration, drilling,
road work, and sampling.

RECEIVED
 B.L.H. STATE OFFICE
 Dec 17 1991
 9:40 AM
 PHOENIX, ARIZONA

INDEXED &
MICROFILMED




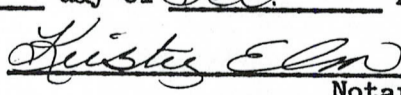
INSTRUMENT # 9147087
 OFFICIAL RECORDS OF
 YAVAPAI COUNTY
 PATSY C. JENNEY
 REQUEST OF:
 JOHN C OLIVER
 DATE: 12/09/91 TIME: 11:15
 FEE: 5.00 SC: 4.00 PT:
 BOOK 2426 PAGE 901 PAGES: 002

BOOK 2426 PAGE 901

OFFICIAL SEAL
KRISTY ELM
 NOTARY PUBLIC-ARIZONA
 MARICOPA COUNTY
My comm. expires Aug. 22, 1994

Subscribed and sworn to before me this 5th day of Dec. A.D. 19 91




 Notary Public

(My commission expires Aug. 22, 1994)

ATTACHMENT TO :
 AFFIDAVIT OF PERFORMANCE OF ANNUAL LABOR
 RICHARD LOSEE
 UNPATENTED LOSE MINING CLAIMS
 Claims located in Yavapai County G & SR Meridian
 T.8 N., R.1 E., Section 7, 9, 18, and 19.

Claim Name	Bk.	Page	BLM
ANGIE GROUP			
Angie #1	2333	491	AMC 313110
Angie #2	2333	493	AMC 313111
Angie #3	2333	495	AMC 313112
Angie #4	2333	497	AMC 313113
Angie #5	2333	499	AMC 313114
Angie #6	2333	501	AMC 313115
Angie #7	2333	503	AMC 313116
Angie #8	2333	505	AMC 313117
Angie #9	2333	507	AMC 313118
Angie #10	2333	509	AMC 313119
Angie #11	2333	511	AMC 313120
Angie #12	2333	513	AMC 313121
Angie #13	2333	515	AMC 313122
Angie #14	2333	517	AMC 313123
Angie #15	2333	519	AMC 313124
Angie Group Fraction #16	2333	521	AMC 313125
The above claims in T. 8N., R. 1E., Sec. 7 and 18.			

GAP GROUP			
Gap #1	23333	523	AMC 313126
Gap #2	23333	525	AMC 313127
The above claims in T. 8N., R. 1E., Sec. 18 and 19			

SADDLE GROUP			
Saddle #1	23333	527	AMC 313128
Saddle #2	23333	529	AMC 313129
Saddle #3	23333	531	AMC 313130
The above claims in T. 8N., R. 1E., Sec. 18			

JOE GROUP			
Joe #1	2345	70	AMC 314519
Joe #2	2345	68	AMC 314520
Joe #3	2345	72	AMC 314521
Joe #4	2345	74	AMC 314522
The above claims in T. 8N., R. 1E., Sec. 9.			

PHOENIX, ARIZONA
9:00 A.M.

BOOK 2426 PAGE 902

DEC 17 91

RECEIVED
BLM, AZ STATE OFFICE

UNITED STATES
DEPARTMENT OF THE INTERIOR
BUREAU OF LAND MANAGEMENT

RECEIPT AND ACCOUNTING ADVICE

NO. 1718256 04

SM/AZ

12/17/91

Subject: AFFIDAVITS OF ASSESSMENT WORK (25) /

2 47 12

125.00

Applicant:

ok yj

RICHARD LOSEE
3923 N. RIVERWOOD DRIVE
PROVO, UT 84604

SAME - CK #6008

Remitter: 373-2683

Assignor:

LEASE MANAGEMENT DATA NEW UPDATE PAYMENT

ORIGINAL SERIAL NO.	ASG.	TYPE	ST.	CTY.	FUND SYMBOL	ACRES/UNITS	RATE
AMC 313110, ET AL							

AMOUNT	ANV. DATE	EXP. DATE	BILL CYC.	S/C	DISTRICT	NEXT BILL	MISC. DATA	U of M	ACTUAL UNITS

ASSIGNMENT SERIAL NO.	ASG.	TYPE	ST.	CTY.	FUND SYMBOL	ACRES/UNITS	RATE

AMOUNT	ANV. DATE	EXP. DATE	BILL CYC.	S/C	DISTRICT	NEXT BILL	MISC. DATA	U of M	ACTUAL UNITS

APPLY REMITTANCE

ACTION	FUND SYMBOL	CTY.	AMOUNT
FILING FEE			
RENTAL			
UNEARNED			
REFUND			
TOTAL			
AMOUNT DUE			

Remarks:

Act. - jam

BY:

DATE:

Lease in Escrow?
 KGS?
 Auto Escalates?
 Auto Renew?

Of Interest?
 Operating Rights?
 Operator
 Bond Filed?

FOR MMS USE ONLY

BILLEE NUMBER	FOREST REFUGE
OCS SECTION CODE	

NOTICE!!

These documents have been scanned!

Do not place un-scanned documents beneath this notice!

Do not remove this notice from this file!

GPO Jacket No. 560-102
Print Order 61540
Rise Business Services, LLC
Job=AZ15 7/29/2019



Box Number= AZ15188



Claim Begin-End: AMC313110-AMC313130

5 Miscellaneous



AZ15188-5 AMC313532-AMC314515



Angela
Mogel/AZSO/AZ/BLM/DOI
03/31/2010 01:59 PM

To Scott Cooke/SFO/AZ/BLM/DOI@BLM
cc Rod Ebert/AZSO/AZ/BLM/DOI@BLM, Amy
Thrower/AZSO/AZ/BLM/DOI@BLM
bcc

Subject Proposed Monday Meeting on Mining Claim Decision
AMC264690 - Comumbia Claims

History:

✉ This message has been replied to.

Scott,

I received a phone call from a Mr. David Pracklet today. He is representing mining claimants that the BLM issued a decision to on March 15, 2010. He said there are about 20 mining claims forfeited and they are not contesting but want to understand what happened. They had the claims he stated for 20 years. He wanted to schedule a meeting for Monday morning to discuss. I told him that I was in an acting capacity when I signed the decision and that presently he would need to meet with you and probably Rod Ebert, Land Law Examiner. He would appreciate either you or Rod calling him back to schedule a meeting. His number is (602) 541-0409.

Angela Mogel
AZ Realty Program Lead
U.S. Bureau of Land Management
Arizona State Office
One North Central Avenue, Suite 800
Phoenix, AZ 85004-4427
Phone: (602) 417-9536
Email: angela_mogel@blm.gov

Rod
Ebert/AZSO/AZ/BLM/DOI
04/02/2010 07:33 AM

To Scott Cooke/SFO/AZ/BLM/DOI@BLM
cc
bcc
Subject Proposed Monday Meeting on Mining Claim Decision
AMC264690 - Comumbia Claims

Scott,

I talked with Mr. Pracklet twice Thursday the 1st. After our last conversation, he said that there was no reason for a meeting.

If anything changes, I will let you know.

Have a good weekend.

Rod

Alvin L. Burch, Group Administrator
Renewable and Mineral Resources
United States Department of the Interior
Bureau of Land Management
Arizona State Office
One North Central Avenue, Suite 800
Phoenix, Arizona 85004-4427

Re: **Your File No:** 3800 (AZ-933) RE; AMC117907/AMC117939
Mining Claims: AMC264686 – AMC264720
AMC313110 – AMC313124

March 3, 2009

Dear Mr. Burch:

Pursuant to your letter dated January 15, 2009, you requested a statement from each of the following individuals, describing the relationship of each party to the other:

Richard D. Losee
Richard Scot Losee
Boni Z. Losee
Vanessa Losee Alard
Michael F. Bawden

I am the spouse of Richard D. Losee. Due to his familiarity and experience regarding matters related to mining interests, over the years, Richard D. Losee has acted as a central document gathering and dissemination resource to Richard Scot Losee, Boni Z. Losee, Vanessa Losee Alard and Michael F. Bawden, in relation to the mining claims owned by these individuals. Richard Scot Losee, Boni Z. Losee, Vanessa Losee Alard and Michael F. Bawden have all relied upon Richard to remind them of the required periodic filings and other matters related to the claims, and to compile and submit such periodic filings in order to ensure that the required filings would not be unintentionally overlooked.

In order to simplify and facilitate this process, Richard Scot Losee, Boni Z. Losee, Vanessa Losee Alard and Michael F. Bawden have all agreed to have all correspondence related to their various mining claims go to our address at 3923 Riverwood Drive, Provo, Utah 84604. Unfortunately, Richard has had a number of recent and serious health problems, so I am stepping in to assist in getting you the information you need. Attached, please find the statements, along with the notarized signatures, from the above-listed individuals, as requested. Should you need anything further, please let me know.

Sincerely,


JoAnn B. Losee

STATEMENT OF BONI Z. LOSEE

My name is Boni Z. Losee, age 60, residing at

1777 South Losee Lane, Park Creek Utah 84092

Pursuant to your request, my relationships with the other claim owners are as follows:

Richard D. Losee is my husband's father.

Richard Scot Losee is my husband.

Vanessa Losee Alard is my sister-in-law.

Michael F. Bawden is a friend of Richard D. Losee.

Boni Z. Losee
Boni Z. Losee

STATE OF UTAH)

: ss.


COUNTY OF UTAH)

The foregoing statement was acknowledged before me this 2nd day of March, 2009, by Boni Z. Losee.

John W. Buckley
NOTARY PUBLIC
Residing at: Provo, Utah

My Commission Expires:

12/7/2009



STATEMENT OF MICHAEL F. BAWDEN

My name is Michael F. Bawden, age 59, residing at
885 WEST 225 SOUTH Orem, UT 84058.

Pursuant to your request, my relationships with the other claim owners are as follows:

Richard D. Losee is a friend.

Richard Scot Losee is the son of Richard D. Losee.

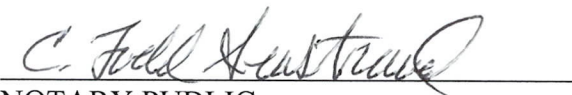
Boni Z. Losee is the wife of Richard Scot Losee.

Vanessa Losee Alard is Richard D. Losee's daughter.


Michael F. Bawden


STATE OF UTAH)
) : ss.
COUNTY OF Utah)

The foregoing statement was acknowledged before me this 2 day of
March, 2009, by Michael F. Bawden.


NOTARY PUBLIC
Residing at: 1175 S. State St. Orem, UT 84057

My Commission Expires:

4-18-2012



8665 7773 2196

0200

Form ID No. *WATA*

1 From

Date *3-12-09* Sender's FedEx Account Number *0841-0277-6*

Sender's Name *JoAnn B. Losee* Phone *[Redacted]*

Company _____

Address *3923 Riverwood Drive* Dept./Floor/Suite/Room _____

City *Provo* State *UT* ZIP *84604*

2 Your Internal Billing Reference

3 To
Recipient's Name *Alvin L. Burch* Phone *602-417-9200*

Company *U.S. Dept of the Interior / Renewable and Bureau of Land Management Mineral Resources*

Recipient's Address *Arizona State Office One North Central Ave. Suite 800* Dept./Floor/Suite/Room _____

Address _____
To request a package be held at a specific FedEx location, print FedEx address here.

City *Phoenix* State *AZ* ZIP *85004-4427*

4a Express Package Service

- 1 **FedEx Priority Overnight**
Next business morning. * Friday shipments will be delivered on Monday unless SATURDAY Delivery is selected.
 - 5 **FedEx Standard Overnight**
Next business afternoon. * Saturday Delivery NOT available.
 - 6 **FedEx First Overnight**
Earliest next business morning delivery to select locations. * Saturday Delivery NOT available.
 - 3 **FedEx 2Day**
Second business day. * Thursday shipments will be delivered on Monday unless SATURDAY Delivery is selected.
 - 20 **FedEx Express Saver**
Third business day. * Saturday Delivery NOT available.
- * To most locations. FedEx Envelope rate not available. Minimum charge: One-pound rate. _____

4b Express Freight Service

- 7 **FedEx 1Day Freight***
Next business day. ** Friday shipments will be delivered on Monday unless SATURDAY Delivery is selected.
 - 8 **FedEx 2Day Freight**
Second business day. ** Thursday shipments will be delivered on Monday unless SATURDAY Delivery is selected.
 - 83 **FedEx 3Day Freight**
Third business day. ** Saturday Delivery NOT available.
- * Call for Confirmation: _____ ** To most locations.

5 Packaging

- 6 **FedEx Envelope***
 - 2 **FedEx Pak***
Includes FedEx Small Pak, FedEx Large Pak, and FedEx Sturdy Pak.
 - 3 **FedEx Box**
 - 4 **FedEx Tube**
 - 1 **Other**
- * Declared value limit \$500.

6 Special Handling

- 3 **SATURDAY Delivery**
Not available for FedEx Standard Overnight, FedEx First Overnight, FedEx Express Saver, or FedEx 3Day Freight.
- 1 **HOLD Weekday at FedEx Location**
Not available for FedEx First Overnight.
- 31 **HOLD Saturday at FedEx Location**
Available ONLY for FedEx Priority Overnight and FedEx 2Day to select locations.

Does this shipment contain dangerous goods?
One box must be checked.
 No Yes Yes
As per attached Shipper's Declaration. Yes Shipper's Declaration not required.

6 **Dry Ice** Dry Ice, 9, UN 1845 _____ x _____ kg
 Cargo Aircraft Only

Dangerous goods (including dry ice) cannot be shipped in FedEx packaging.

7 Payment

- 1 **Sender** Acc. No. in Section 1 will be billed.
 - 2 **Recipient**
 - 3 **Third Party**
 - 4 **Credit Card**
 - 5 **Cash/Check**
- Bill to: _____ Enter Fed. Acc. No. or Credit Card No. below. Obtain Recip. Acct. No. _____


Total Packages *1* Total Weight *3.02*

*Our liability is limited to \$100 unless you declare a higher value. See the current FedEx Service Guide for details. Credit Card Auth. _____

8 Residential Delivery Signature Options

- No Signature Required**
Package may be left without obtaining a signature for delivery.
- 10 **Direct Signature**
Someone at recipient's address may sign for delivery. *Fee applies.*
- 34 **Indirect Signature**
If no one is available at recipient's address, someone at a neighboring address may sign for delivery. *Fee applies.*

520



FedEx Tracking Number

8665 7773 2196

Form ID No.

0200

Recipient's Copy

1 From

Date 3-12-09

Sender's Name JoAnn B. Losee Phone _____

Company _____

Address 3923 Riverwood Drive Dept./Floor/Suite/Room _____

City Provo State UT ZIP 84604

2 Your Internal Billing Reference

3 To

Recipient's Name Alvin L. Burch Phone 602-417-9200


Company U.S. Dept of the Interior / Bureau of Land Management Mineral Resources

Recipient's Address Arizona State Office
One North Central Ave. Suite 800 Dept./Floor/Suite/Room _____

We cannot deliver to P.O. boxes or P.O. ZIP codes.

Address _____
To request a package be held at a specific FedEx location, print FedEx address here.

City Phoenix State AZ ZIP 85004-4427



8665 7773 2196

4a Express Package Service Packages up to 150 lbs.

FedEx Priority Overnight Next business morning.* Friday shipments will be delivered on Monday unless SATURDAY Delivery is selected.

FedEx Standard Overnight Next business afternoon.* Saturday Delivery NOT available.

FedEx First Overnight Earliest next business morning delivery to select locations.* Saturday Delivery NOT available.

FedEx 2Day Second business day.* Thursday shipments will be delivered on Monday unless SATURDAY Delivery is selected.

FedEx Express Saver Third business day.* Saturday Delivery NOT available.

* To most locations. FedEx Envelope rate not available. Minimum charge: One-pound rate.

4b Express Freight Service Packages over 150 lbs.

FedEx 1Day Freight* Next business day.** Friday shipments will be delivered on Monday unless SATURDAY Delivery is selected.

FedEx 2Day Freight Second business day.** Thursday shipments will be delivered on Monday unless SATURDAY Delivery is selected.

FedEx 3Day Freight Third business day.** Saturday Delivery NOT available.

* Call for Confirmation. ** To most locations.

5 Packaging

FedEx Envelope* FedEx Pak* Includes FedEx Small Pak, FedEx Large Pak, and FedEx Sturdy Pak. FedEx Box FedEx Tube Other

* Declared value limit \$500.

6 Special Handling Include FedEx address in Section 3.

SATURDAY Delivery Not available for FedEx Standard Overnight, FedEx First Overnight, FedEx Express Saver, or FedEx 3Day Freight.

HOLD Weekday at FedEx Location Not available for FedEx First Overnight.

HOLD Saturday at FedEx Location Available ONLY for FedEx Priority Overnight and FedEx 2Day to select locations.

Does this shipment contain dangerous goods? One box must be checked.

No Yes As per attached Shipper's Declaration. Yes Shipper's Declaration not required.

Dry Ice Dry ice, 9, UN 1845 x _____ kg

Dangerous goods (including dry ice) cannot be shipped in FedEx packaging. Cargo Aircraft Only

7 Payment Bill to: Enter FedEx Acct. No. or Credit Card No. below.

Sender Acct No. in Section 1 will be billed. Recipient Third Party Credit Card Cash/Check Obtain Regip. Acct. No.

Total Packages 1 Total Weight 3.02 Total Declared Value* \$ 100.00

*Our liability is limited to \$100 unless you declare a higher value. See back for details. Credit Card Auth.

8 Residential Delivery Signature Options If you require a signature, check Direct or Indirect.

No Signature Required Package may be left without obtaining a signature for delivery.

Direct Signature Someone at recipient's address may sign for delivery. **Fee applies.**

Indirect Signature If no one is available at recipient's address, someone at a neighboring address may sign for delivery. **Fee applies.**

520

fedex.com 1.800.GoFedEx 1.800.463.3339

Terms And Conditions

Definitions On this Airbill, "we," "our," "us," and "FedEx" refer to Federal Express Corporation, its employees, and agents. "You" and "your" refer to the sender, its employees, and agents.

Agreement To Terms By giving us your package to deliver, you agree to all the terms on this Airbill and in the current FedEx Service Guide, which is available upon request. You also agree to those terms on behalf of any third party with an interest in the package. If there is a conflict between the current FedEx Service Guide and this Airbill, the current FedEx Service Guide will control. No one is authorized to change the terms of our Agreement.

Responsibility For Packaging And Completing Airbill You are responsible for adequately packaging your goods and properly filling out this Airbill. If you omit the number of packages and/or weight per package, our billing will be based on our best estimate of the number of packages we received and/or an estimated "default" weight per package as determined by us.

Responsibility For Payment Even if you give us different payment instructions, you will always be primarily responsible for all delivery costs, as well as any cost we incur in either returning your package to you or warehousing it pending disposition.

Limitations On Our Liability And Liabilities Not Assumed

- Our liability in connection with this shipment is limited to the lesser of your actual damages or \$100, unless you declare a higher value, pay an additional charge, and document your actual loss in a timely manner. You may pay an additional charge for each additional \$100 of declared value. The declared value does not constitute, nor do we provide, cargo liability insurance.
- In any event, we will not be liable for any damage, whether direct, incidental, special, or consequential, in excess of the declared value of a shipment, whether or not FedEx had knowledge that such damages might be incurred, including but not limited to loss of income or profits.

- We won't be liable:
 - for your acts or omissions, including but not limited to improper or insufficient packing, securing, marking, or addressing, or those of the recipient or anyone else with an interest in the package.
 - if you or the recipient violates any of the terms of our Agreement.
 - for loss of or damage to shipments of prohibited items.
 - for loss, damage, or delay caused by events we cannot control, including but not limited to acts of God, perils of the air, weather conditions, acts of public enemies, war, strikes, civil commotions, or acts of public authorities with actual or apparent authority.

Declared Value Limits

- The highest declared value allowed for a FedEx Envelope or FedEx Pak shipment is \$500.
- For other shipments, the highest declared value allowed is \$50,000 unless your package contains items of extraordinary value, in which case the highest declared value allowed is \$500.
- Items of extraordinary value include shipments containing such items as artwork, jewelry, furs, precious metals, negotiable instruments, and other items listed in the current FedEx Service Guide.
- You may send more than one package on this Airbill and fill in the total declared value for all packages, not to exceed the \$100, \$500, or \$50,000 per package limit described above. (Example: 5 packages can have a total declared value of up to \$250,000.) In that case, our liability is limited to the actual value of the package(s) lost or damaged, but may not exceed the maximum allowable declared value(s) or the total declared value, whichever is less. You are responsible for proving the actual loss or damage.

Filing A Claim YOU MUST MAKE ALL CLAIMS IN WRITING and notify us of your claim within strict time limits set out in the current FedEx Service Guide.

You may call our Customer Service department at 1.800.GoFedEx 1.800.463.3339 to report a claim; however, you must still file a timely written claim. We aren't obligated to act on any claim until you have paid all transportation charges, and you may not deduct the amount of your claim from those charges.

If the recipient accepts your package without noting any damage on the delivery record, we will assume the package was delivered in good condition. For us to process your claim, you must make the original shipping cartons and packing available for inspection.

Right To Inspect We may, at our option, open and inspect your packages before or after you give them to us to deliver.

Right Of Rejection We reserve the right to reject a shipment when such shipment would be likely to cause delay or damage to other shipments, equipment, or personnel; or if the shipment is prohibited by law; or if the shipment would violate any terms of our Airbill or the current FedEx Service Guide.

C.O.D. Services C.O.D. SERVICE IS NOT AVAILABLE WITH THIS AIRBILL. If C.O.D. Service is required, please use a FedEx C.O.D. Airbill.

Air Transportation Tax Included A federal excise tax when required by the Internal Revenue Code on the air transportation portion of this service, if any, is paid by us.

Money-Back Guarantee In the event of untimely delivery, FedEx will, at your request and with some limitations, refund or credit all transportation charges. See the current FedEx Service Guide for more information.

CONVERSATION RECORD

TIME

11:20 AM

DATE

5/23/94

TYPE

 VISIT CONFERENCE TELEPHONE INCOMING OUTGOING

ROUTING

NAME/SYMBOL

INT

Location of Visit/Conference:

NAME OF PERSON(S) CONTACTED OR IN CONTACT WITH YOU

Joan Rose

ORGANIZATION (Office, dept., bureau, etc.)

TELEPHONE NO.

801-373-2683

SUBJECT

AMC. 313 115 - 313 130

SUMMARY

Ms Rose called in reference to our decision that AMC 313 115 - 313 130 should not have been closed. She said she filed her exemption request and sent check with proof of labor and it was returned with a letter signed by Carol Souzer.

Ask that she make copies and return all information to Tom Ritzner as requested Sept 24, 1993

5/23/94
11:50 AM

Called Ms. Rose and requested that she send the original documents and keep copies until we determine what has happened.

ACTION REQUIRED

NAME OF PERSON DOCUMENTING CONVERSATION

SIGNATURE

DATE

ACTION TAKEN

SIGNATURE

Lois Mowson

TITLE

LLE

DATE

5/23/94

80271-101

*U.S. GPO: 1989-241-175/80241

CONVERSATION RECORD

OPTIONAL FORM 271 (12-78)
DEPARTMENT OF DEFENSE

NOTICE!!

These documents have been scanned!

Do not place un-scanned documents beneath this notice!

Do not remove this notice from this file!

GPO Jacket No. 560-102
Print Order 61540
Rise Business Services, LLC
Job=AZ15 7/29/2019



Box Number= AZ15188



Claim Begin-End: AMC313110-AMC313130

6 Location Notices-Amendments and Supporting Documents



AZ15188-5

AMC313532-AMC314515

MINING CLAIMS MILL OR TUNNEL SITES
STATUS REPORT

* Lead Serial No. A MC 313110

* Lode Claims 21

Placer Claims _____

Association Placers _____

Not Enough Locators _____

Mill Sites _____

Tunnel Sites _____

* Relocations _____

* Timely Filed yes

* Fee: Correct yes

Shortage _____

Overage _____

Refund
Authorized _____

* Over-the-Counter ✓

Mail _____

* Township(s) 8N

* Range(s) 1E

* Section(s) 7, 18, 19

* General Jurisdiction of:
BIM National Forest _____

* Code 669
STATUS CHECKED: MTP ORCA BY (12)

* PRIVATE/STATE Surface (Code 880 _____)

* Claims Partially Void: Fee Withdrawn _____

(IL 205)
Gap #1 pending Ex Sec 19
AZA 023700 PMC Angle 3, 4, 5, 12-16

* Claims Void: Fee _____ Withdrawn _____

Wilderness Area _____

STATE OF ARIZONA, I hereby certify that the within instrument was filed and
 County of _____ ss. recorded _____, 19____, at _____ M.
 In Docket No. _____, P

Fee No.:

BK	FEE
5	\$4
5	\$5
1	\$1
9	



INSTRUMENT # 9106390
 OFFICIAL RECORDS OF
 YAVAPAI COUNTY
 PATSY C. JENNEY
 REQUEST OF:

J STOCKS
 DATE: 02/22/91, TIME: 14:35
 FEE: 5.00 SC: 4.00 FT:
 BOOK 2333 PAGE 491 PAGES: 002

When recorded mail to: **RUSH**
 Witness
INDEXED & MICROFILMED
 By _____

NOTICE OF MINING CLAIM LOCATION

RECEIVED
 APR 2 12 21 PM '91
 ARIZONA STATE OFFICE

- Location Amendment *Check one only*
- Placer Lode Millsite Tunnelsite *Check one only*
- The name and address of the Locator is RICHARD P. LOSEE
823 N. RIVERWOOD DR. PROVO UTAH 84604.
Address City State Zip
- The name of the claim is ANGIE I.
- The date of the location is FEB. 21, 1991.
- The type of location monument is Rock Monument
- The type of corner and end monument is Rock Monuments and Wooden Stakes
- The claim is 1500 feet long and 600 feet wide. The Distance from the location monument to each end of the claim is 100 feet in a W direction and 1400 feet in a E direction.
- The general course is from the W to the E.
- The location of the claim occupies all or part of the following quarter sections:

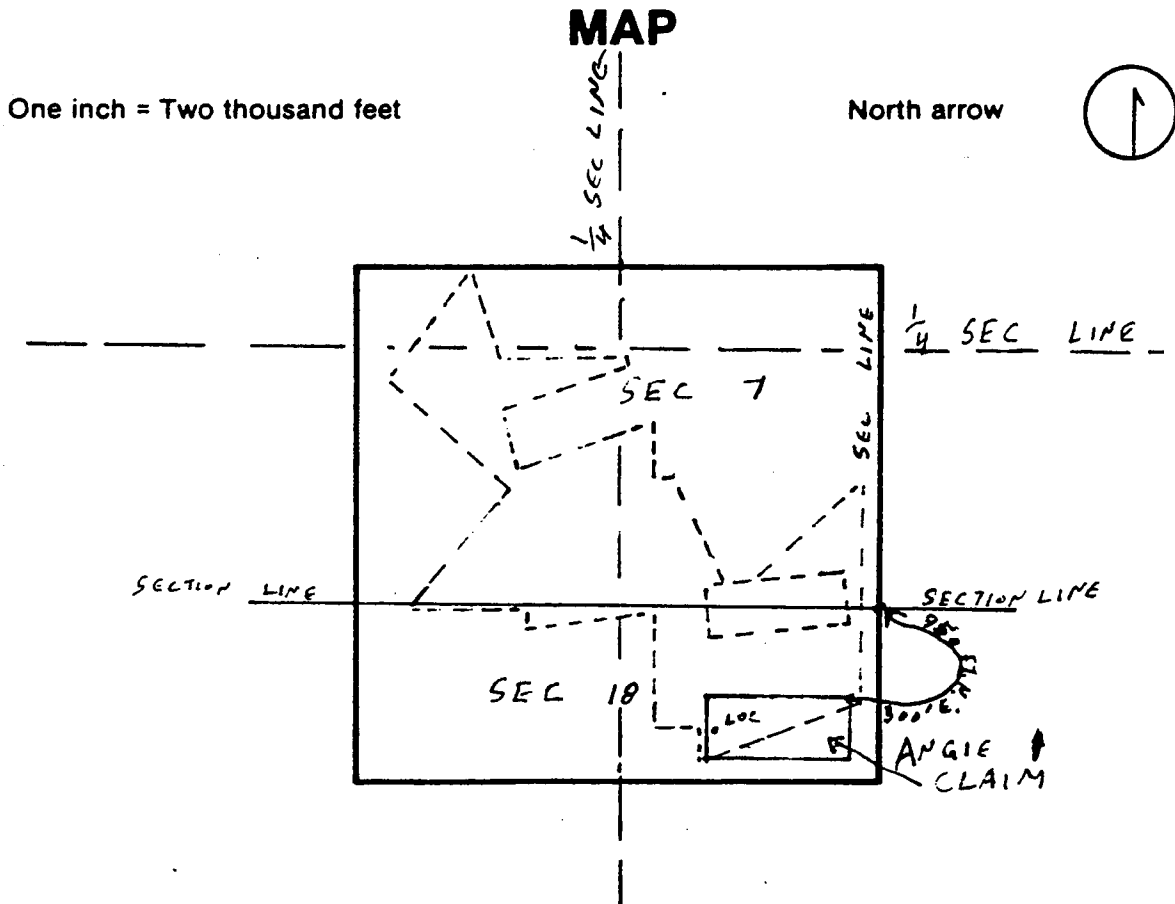
Quarter Section(s)	Section(s)	Township(s)	Range(s)
<u>NE 1/4</u>	<u>18</u>	<u>8 N</u>	<u>1 E</u>
- The locality of this claim with reference to some natural object or permanent monument and additional information (if any) concerning its locality are as follows: south
The NE corner of this claim is 950 feet and 300 feet
West of the NE corner Section 18, T.8N., R.1E.
- If amending, the previous claim name was _____ recorded in Docket _____, Book _____, Mining District, _____ County, Arizona.

Date: FEB 21, 1991 Richard P. Losee

A.M.C. 313110

MAP OF MINING CLAIM LOCATION

- The name of the claim is ANGIE 1
- Type of claim is Placer Lode Millsite Tunneisite *Check one only*
- The NE corner of the claim is 300 S.E. feet in a NORTH direction to a survey monument or permanent natural object described as NE Corner SECTION 18, T.8N, R.1E.
- The bearing and distance between the corners of the claim are beginning at the NE corner of the claim, 600 feet in a S direction to the SE corner, then 1500 feet in a W direction to the SW corner, then 600 feet in a N direction to the NW corner, then 1500 feet in a E to the point of beginning.



Section 18 Township 8 N Range 1E G & SRB & M

Date FEB 21, 1991 Richard P. [Signature]

BOOK 2333 PAGE 492

STATE OF ARIZONA,


I hereby certify that the within instrument was filed and

Fee No.:

County of _____ ss.

recorded _____

In Docket No. _____, Page _____



INSTRUMENT # 9106391
OFFICIAL RECORDS OF
YAVAPAI COUNTY
PATSY C. JENNEY
REQUEST OF:

When recorded mail to:

Witness m

INDEXED
MICROFILMED

J STOCKS
DATE: 02/22/91 TIME: 14:35
FEE: 5.00 SC: 4.00 PT:
BOOK 2333 PAGE 493 PAGES: 002

BK	5
FEE	\$4
TAX	\$5
STAMP	\$1
TOTAL	9

RUSH

By _____

Deputy Recorder

NOTICE OF MINING CLAIM LOCATION

1. Location Amendment *Check one only*

2. Placer Lode Millsite Tunnelsite *Check one only*

3. The name and address of the Locator is RICHARD P. LOSEE

3923 N. RIVERWOOD DR. PROVO, UTAH 84604
City State

4. The name of the claim is ANGIE 2.

5. The date of the location is FEB 21, 1991.

6. The type of location monument is ROCK MONUMENT

7. The type of corner and end monument is ROCK MONUMENT and Wooden Stake

8. The claim is 1500 feet long and 600 feet wide. The Distance from the location monument to each end of the claim is 100 feet in a W direction and 1400 feet in a E direction.

9. The general course is from the W to the E.

10. The location of the claim occupies all or part of the following quarter sections:

Quarter Section(s)	Section(s)	Township(s)	Range(s)
<u>NE 1/4</u>	<u>18</u>	<u>8 N</u>	<u>1 E</u>

11. The locality of this claim with reference to some natural object or permanent monument and additional information (if any) concerning its locality are as follows:

The NE Corner of this claim is 350 ft ~~North~~ South and 300 FT West of the N.E. Corner Section 18, T. 8 N. R. 1 E.

12. If amending, the previous claim name was _____ recorded in Docket _____, Book _____ Mining District, _____ County, Arizona.

Date FEB 21, 1991

Richard P. Losee

BOOK 2333 PAGE 493

RECEIVED
ARIZONA STATE OFFICE
FEB 22 1991
A M C 313111

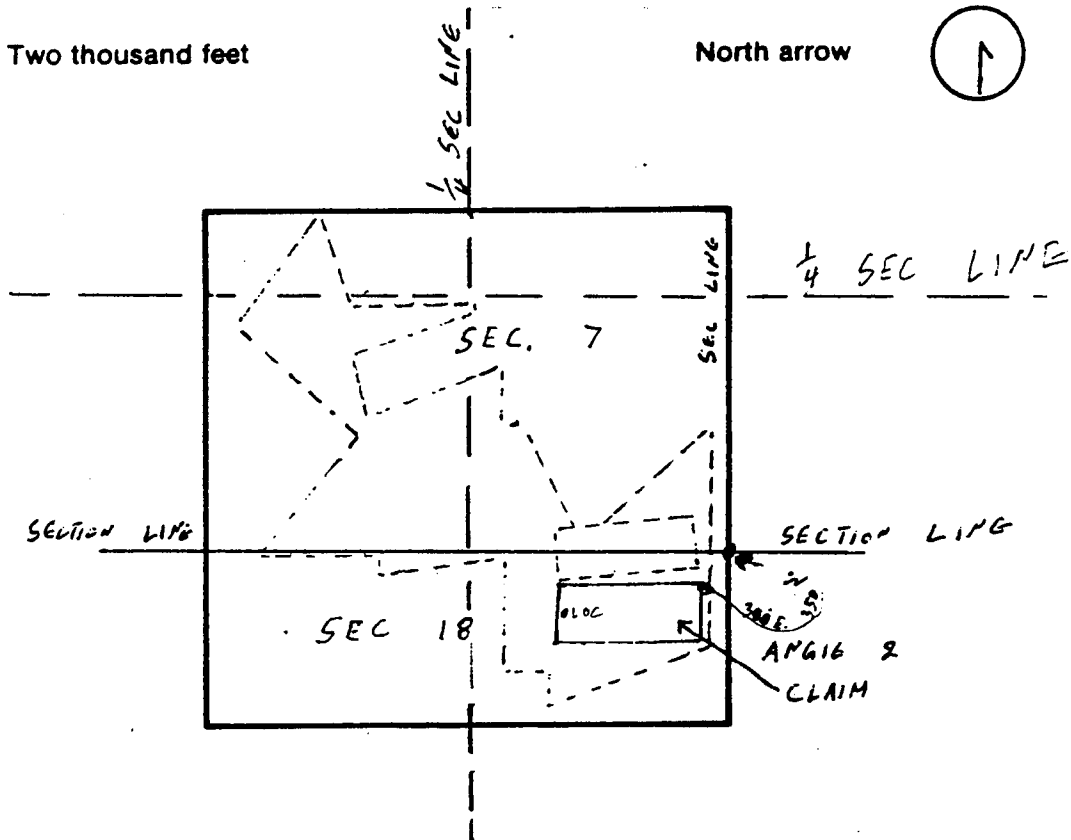
MAP OF MINING CLAIM LOCATION

1. The name of the claim is ANGIE 2
2. Type of claim is Placer Lode Millsite Tunnel-site Check one only
3. The NE corner of the claim is 300 FT. E. and 350 feet in a NORTH direction to a survey monument or permanent natural object described as NE Corner SEC 18, T.8N., R.1E.
4. The bearing and distance between the corners of the claim are beginning at the NE corner of the claim, 600 feet in a S direction to the SE corner, then 1500 feet in a W direction to the SW corner, then 600 feet in a N direction to the NW corner, then 1500 feet in a E to the point of beginning.

MAP

One inch = Two thousand feet

North arrow



Section 18 Township 8 N Range 1 E G & SRB & M

Date FEB 21, 1991

Richard P. Gomez

BOOK **2333** PAGE **494**

STATE OF ARIZONA,

I hereby certify that the within instrument was filed and

Fee No.:

County of _____ ss.

recorded _____, 19____, at _____ M.

In Docket No. _____, P: _____

When recorded mail to:

Witness: _____

RUSH

INDEXED & MICROFILMED

By _____



INSTRUMENT # 9106392
OFFICIAL RECORDS OF
YAVAPAI COUNTY
PATSY C. JENNEY
REQUEST OF:

J STOCKS
DATE: 02/22/91 TIME: 14:35
FEE: 5.00 SC: 4.00 PT:
BOOK 2333 PAGE 495 PAGES: 002

Fee
\$2
\$4
\$5
\$1
9

NOTICE OF MINING CLAIM LOCATION

RECEIVED
BLM
ARIZONA STATE OFFICE
APR 2 12 24 PM '91

- Location Amendment *Check one only*
- Placer Lode Millsite Tunnelsite *Check one only*
- The name and address of the Locator is RICHARD P LOSGE
3923 N. RIVERWOOD DR., PROVO UTAH 84604
Address City State Zip
- The name of the claim is ANGIE 3.
- The date of the location is FEB 21, 1991.
- The type of location monument is Rock MONUMENT
- The type of corner and end monument is Rock MONUMENT and Wooden Stakes
- The claim is 1500 feet long and 600 feet wide. The Distance from the location monument to each end of the claim is 300 feet in a S direction and 1200 feet in a N direction.
- The general course is from the S to the N.
- The location of the claim occupies all or part of the following quarter sections:

Quarter Section(s)	Section(s)	Township(s)	Range(s)
<u>NE 1/4</u>	<u>18</u>	<u>8 N</u>	<u>1 E</u>
<u>SE 1/4</u>	<u>7</u>	<u>8 N</u>	<u>1 E</u>
- The locality of this claim with reference to some natural object or permanent monument and additional information (if any) concerning its locality are as follows:
The NE Corner of this claim is 100 FT. W. and 200 FT. N of the N.E. Corner Sec. 18, T8N, R1E.
- If amending, the previous claim name was _____ recorded in Docket _____, Book _____ Mining District, _____ County, Arizona. /

Date FEB 21, 1991

Richard P Losge

A MC 313112

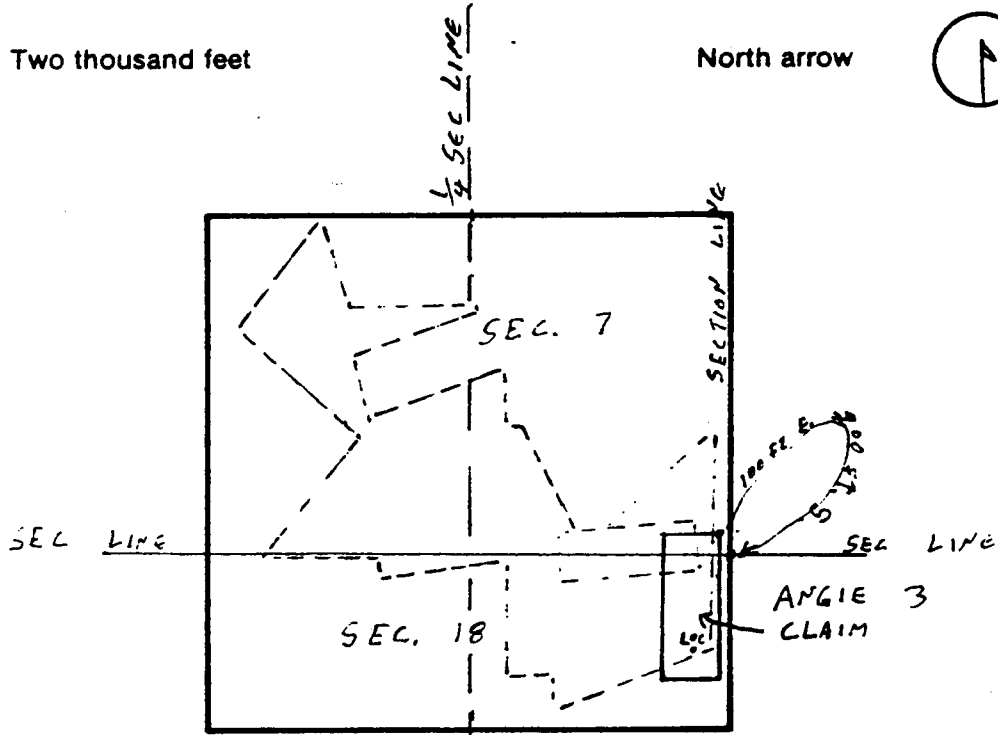
MAP OF MINING CLAIM LOCATION

1. The name of the claim is ANGIE 3
2. Type of claim is Placer Lode Millsite Tunnel site *Check one only*
3. The NE corner of the claim is 100 E. and 200 feet in a SOUTH direction to a survey monument or permanent natural object described as NE Corner SEC 18, T.8N., R.1E.
4. The bearing and distance between the corners of the claim are beginning at the NE corner of the claim, 1500 feet in a S direction to the SE corner, then 600 feet in a W direction to the SW corner, then 1500 feet in a N direction to the NW corner, then 600 feet in a E to the point of beginning.

MAP

One inch = Two thousand feet

North arrow



Section 7-18 Township 8 N Range 1 E G & SRB & M

Date FEB 21, 1991

Richard D. Gores

BOOK 2333 PAGE 496

STATE OF ARIZONA,

I hereby certify that the within instrument was filed and

Fee No.:

County of _____

ss.

recorded _____

In Docket No. _____



INSTRUMENT # 9106393
OFFICIAL RECORDS OF
YAVAPAI COUNTY
PATSY C. JENNEY
REQUEST OF:

BK	FEE
	5
MAP	\$4
PCL	\$5
	\$1
	9

When recorded mail to:

Witness

ENDRIED & MICROFILMED

RUSH

J STOCKS

DATE: 02/22/91 TIME: 14:35

FEE: 5.00 SC: 4.00 PT:

BOOK 2333 PAGE 497 PAGES: 002

By _____

Deputy Recorder

NOTICE OF MINING CLAIM LOCATION

RECEIVED
STATE OFFICE
ARIZONA
APR 2 12 21 PM '91

1. Location Amendment *Check one only*

2. Placer Lode Millsite Tunnelsite *Check one only*

3. The name and address of the Locator is RICHARD D LOSEB
3923 N. RIVERWOOD DR PROVO UTAH 84606
Address City State Zip

4. The name of the claim is ANGIE H.

5. The date of the location is FEB 21, 1991.

6. The type of location monument is Rock Monument

7. The type of corner and end monument is Rock Monument and Wooden Stake

8. The claim is 1500 feet long and 600 feet wide. The Distance from the location monument to each end of the claim is 750 feet in a S direction and 750 feet in a N direction.

9. The general course is from the N to the S.

10. The location of the claim occupies all or part of the following quarter sections:

Quarter Section(s)	Section(s)	Township(s)	Range(s)
<u>SE 1/4</u>	<u>7</u>	<u>8N</u>	<u>10E</u>
NE 1/4	18	8N	10E

11. The locality of this claim with reference to some natural object or permanent monument and additional information (if any) concerning its locality are as follows:

The SE corner of this claim is 100 FT W and 200 FT N. of the S.E. corner Sec. 17, T8N, R1E.

12. If amending, the previous claim name was _____ recorded in Docket _____, Book _____ Mining District _____ County, Arizona.

Date FEB 21, 1991

Richard D. Spore
Signature

BOOK 2333 PAGE 497

A HC 313113

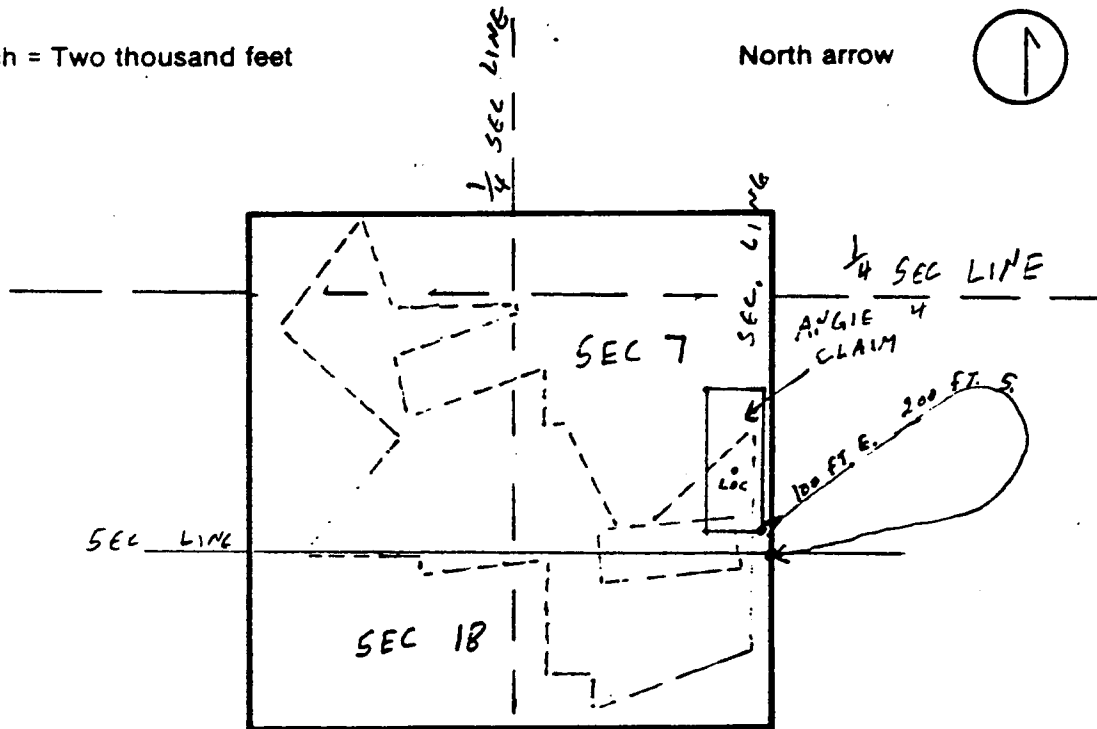
MAP OF MINING CLAIM LOCATION

- The name of the claim is ANGIE 4
- Type of claim is Placer Lode Millsite Tunnel site *Check one only*
- The SE corner of the claim is 100 E. and 200 feet in a South direction to a survey monument or permanent natural object described as N.E. Corner SEC 18, T. 8 N., R. 1 W.
- The bearing and distance between the corners of the claim are beginning at the SE corner of the claim, 1500 feet in a N direction to the NE corner, then 600 feet in a W direction to the NW corner, then 1500 feet in a S direction to the SW corner, then 600 feet in a E to the point of beginning.

MAP

One inch = Two thousand feet

North arrow



Section 7 Township 8 N Range 1 E G & SRB & M

Date FEB 21, 1991

Richard D. Gosse

Signature

BOOK **2333** PAGE **498**

STATE OF ARIZONA, I hereby certify that the within instrument was filed and Fee No.:
 County of _____ ss. recorded _____
 In Docket No. _____



INSTRUMENT # 9106394
 OFFICIAL RECORDS OF
 YAVAPAI COUNTY
 PATSY C. JENNEY
 REQUEST OF:

J STOCKS
 DATE: 02/22/91 TIME: 14:35
 FEE: 5.00 SC: 4.00 PT:
 BOOK 2333 PAGE 499 PAGES: 002

BK	FEE
	5
MAP	\$4
PCL	\$5
	\$1
	9

When recorded mail to: _____
 INDEXED & MICROFILMED

RUSH

Witne
 By _____ Deputy Recorder

NOTICE OF MINING CLAIM LOCATION

- Location Amendment *Check one only*
- Placer Lode Millsite Tunnelsite *Check one only*
- The name and address of the Locator is RICHARD D LOSSE
3923 N RIVERWOOD DR PRADO UTAH 84624
Address City State Zip
- The name of the claim is ANGIE 5
- The date of the location is FEB 21, 1991
- The type of location monument is Rock Monument
- The type of corner and end monument is Rock Monuments and Wooden Stake
- The claim is 1500 feet long and 600 feet wide. The Distance from the location monument to each end of the claim is 200 feet in a S direction and 1300 feet in a N direction.
- The general course is from the S to the N.
- The location of the claim occupies all or part of the following quarter sections:

Quarter Section(s)	Section(s)	Township(s)	Range(s)
<u>SE 1/4</u>	<u>7</u>	<u>8N</u>	<u>1E</u>
- The locality of this claim with reference to some natural object or permanent monument and additional information (if any) concerning its locality are as follows:
The SE corner of this claim is 700 FT W and 200 FT N. of the SE corner Sec. 17, T.8N, R.1E.
- If amending, the previous claim name was _____ recorded in Docket _____, Book _____, Mining District _____, County, Arizona,

RECEIVED
 B.L.M.
 ARIZONA STATE OFFICE
 Apr 21 12 21 '91

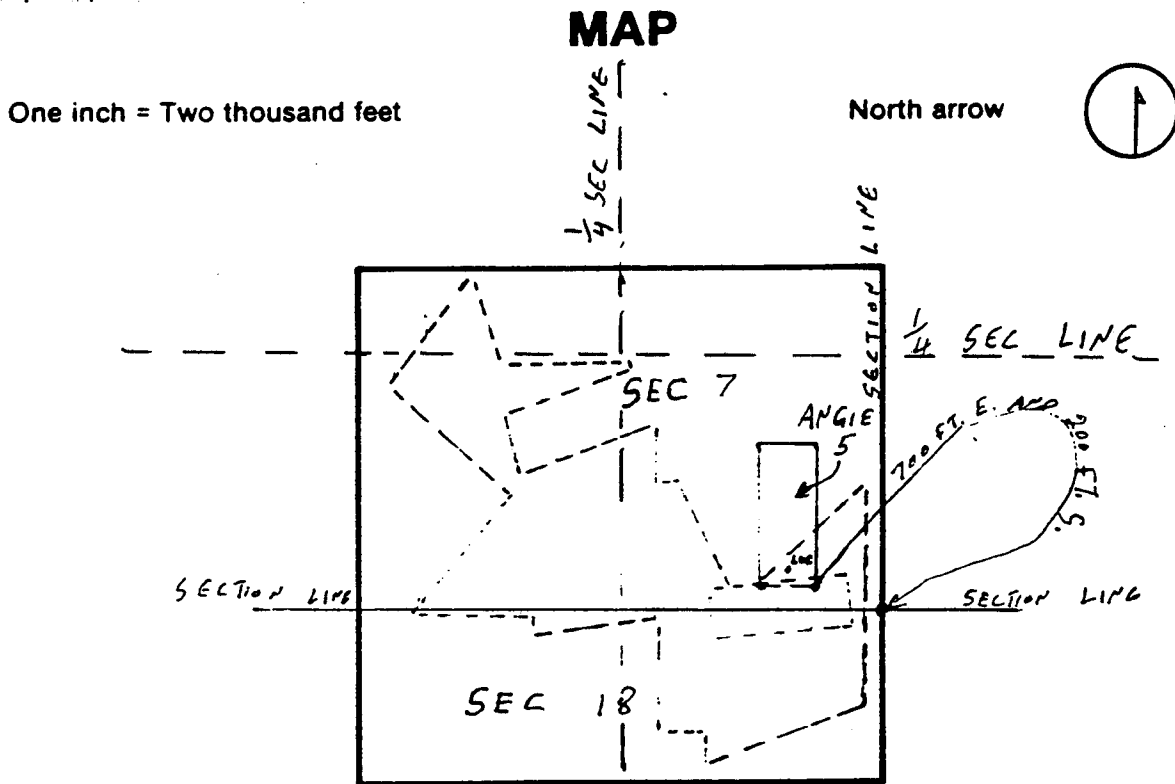
A MC 313114

Date FEB 21, 1991

Richard D Losse

MAP OF MINING CLAIM LOCATION

1. The name of the claim is ANGIE 5
2. Type of claim is Placer Lode Millsite Tunnel site Check one only
3. The SE corner of the claim is 700 E. and 200 feet in a South direction to a survey monument or permanent natural object described as S.E. Corner SEC. 17, T. 8 N., R. 1 E.
4. The bearing and distance between the corners of the claim are beginning at the SE corner of the claim, 1500 feet in a N direction to the NE corner, then 600 feet in a W direction to the NW corner, then 1500 feet in a S direction to the SW corner, then 600 feet in a E. to the point of beginning.



Section 7 Township 8 N Range 1 E G & SRB & M

Date FEB 21, 1991

Richard D. Soare

BOOK **2333** PAGE **500**

STATE OF ARIZONA,

I hereby certify that the within instrument was filed and

Fee No.:

County of _____ ss.

recorded _____, 19____, at _____ M.

In Docket No. _____, Page _____



INSTRUMENT # 9106395
OFFICIAL RECORDS OF
YAVAPAI COUNTY
PATSY C. JENNEY
REQUEST OF:

When recorded mail to:

Witness me

**INDEXED &
MICROFILMED**

J STOCKS

DATE: 02/22/91 TIME: 14:35

FEE: 5.00 SC: 4.00 PT:

BOOK 2333 PAGE 501 PAGES: 002

RUSH

By _____

BK	5
PT	
SC	
PT	
PT	
PT	
PCL	
PT	
PT	
PT	
PT	

NOTICE OF MINING CLAIM LOCATION

1. Location Amendment *Check one only*

2. Placer Lode Millsite Tunnelsite *Check one only*

3. The name and address of the Locator is RICHARD D LOSEE
Name
3923 N. RIVERWOOD DR. PROVO
Address City State Zip UTAH 84604

4. The name of the claim is ANGIE G.

5. The date of the location is FEB 21, 1991.

6. The type of location monument is Rock Monument

7. The type of corner and end monument is Rock Monuments and Wooden Stakes

8. The claim is 1500 feet long and 600 feet wide. The Distance from the location monument to each end of the claim is 750 feet in a N direction and 750 feet in a S direction.

9. The general course is from the N to the S.

10. The location of the claim occupies all or part of the following quarter sections:

Quarter Section(s)	Section(s)	Township(s)	Range(s)
<u>NE 1/4</u>	<u>18</u>	<u>8N</u>	<u>1E</u>
<u>SE 1/4</u>	<u>7</u>	<u>8N</u>	<u>1E</u>

11. The locality of this claim with reference to some natural object or permanent monument and additional information (if any) concerning its locality are as follows:
The SE Corner of this is 1795 W and 200 FT South of the SE Corner Sec 18, T8N, R.1E.

12. If amending, the previous claim name was _____ recorded in Docket _____, Book _____, Mining District, _____ County, Arizona.

Date FEB 21, 1991

Richard D Losee

BOOK 2333 PAGE 501

RECEIVED
ARIZONA STATE OFFICE
APR 12 21 PM '91
A MC 313115

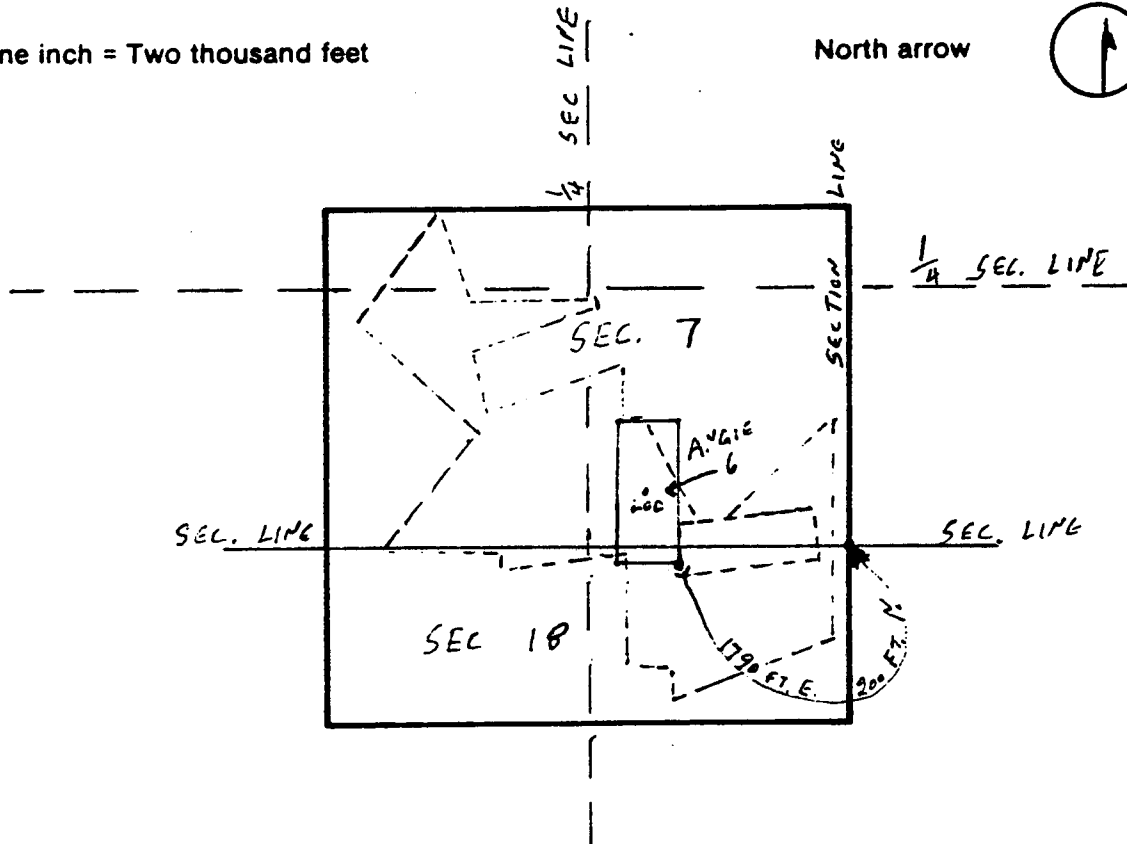
MAP OF MINING CLAIM LOCATION

- The name of the claim is ANGIE 6
- Type of claim is Placer Lode Millsite Tunnel site *Check one only*
- The SE corner of the claim is 200 N. and 1790 feet in a EAST direction to a survey monument or permanent natural object described as S.E. Corner Section 17, T.8N., R.1E.
- The bearing and distance between the corners of the claim are beginning at the SE corner of the claim, 1500 feet in a N direction to the NE corner, then 600 feet in a W direction to the NW corner, then 1500 feet in a S direction to the SW corner, then 600 feet in a E to the point of beginning.

MAP

One inch = Two thousand feet

North arrow



Section 7-18 Township 8N. Range 1 E. G & SRB & M

Date FEB 21, 1991

Richard S. Gosee

Signature

BOOK 2333 PAGE 502

STATE OF ARIZONA.

I hereby certify that the within instrument was filed and

Fee No.:

County of _____

ss.

recorded _____

In Docket No. _____



INSTRUMENT # 9106396
OFFICIAL RECORDS OF
YAVAPAI COUNTY
PATSY C. JENNEY
REQUEST OF:

CH	FEE
	5
MAP	\$4
PCL	\$5
	\$1
	9

When recorded mail to:

Witness

INDEXED &
MICROFILMED

RUSH

J STOCKS

DATE: 02/22/91 TIME: 14:35

FEE: 5.00 SC: 4.00 PT:

BOOK 2333 PAGE 503 PAGES: 002

By _____

Deputy Recorder

NOTICE OF MINING CLAIM LOCATION

1. Location Amendment *Check one only*

2. Placer Lode Millsite Tunnelsite *Check one only*

3. The name and address of the Locator is RICHARD P LDSEE
3923 N. RIVERWOOD DR PRIMO UTAH 84604
Address City State

4. The name of the claim is ANGIE 7

5. The date of the location is FEB 21, 1991

6. The type of location monument is Rock Monument

7. The type of corner and end monument is Rock monuments and wooden stakes

8. The claim is 1500 feet long and 600 feet wide. The Distance
from the location monument to each end of the claim is 750 feet in a N
direction and 750 feet in a S direction.

9. The general course is from the N to the S

10. The location of the claim occupies all or part of the following quarter sections:

Quarter Section(s)	Section(s)	Township(s)	Range(s)
<u>NE 1/4 and NW 1/4</u>	<u>18</u>	<u>8N</u>	<u>1E</u>
<u>SE 1/4 and SW 1/4</u>	<u>7</u>	<u>8N</u>	<u>1E</u>

11. The locality of this claim with reference to some natural object or permanent monument and additional information (if any) concerning its locality are as follows:

The SE corner of this claim is 2390 W and 200 FT. South
of the SE corner Sec. 7, T.8N. R.1E.

12. If amending, the previous claim name was _____ recorded
in Docket _____, Book _____

Mining District, _____ County, Arizona.

Date FEB 21, 1991

Richard P Ldsee

BOOK 2333 PAGE 503

RECEIVED
ARIZONA
CLERK OF SUPERIOR COURT
APR 2 12 22 PM '91
A N C 313116

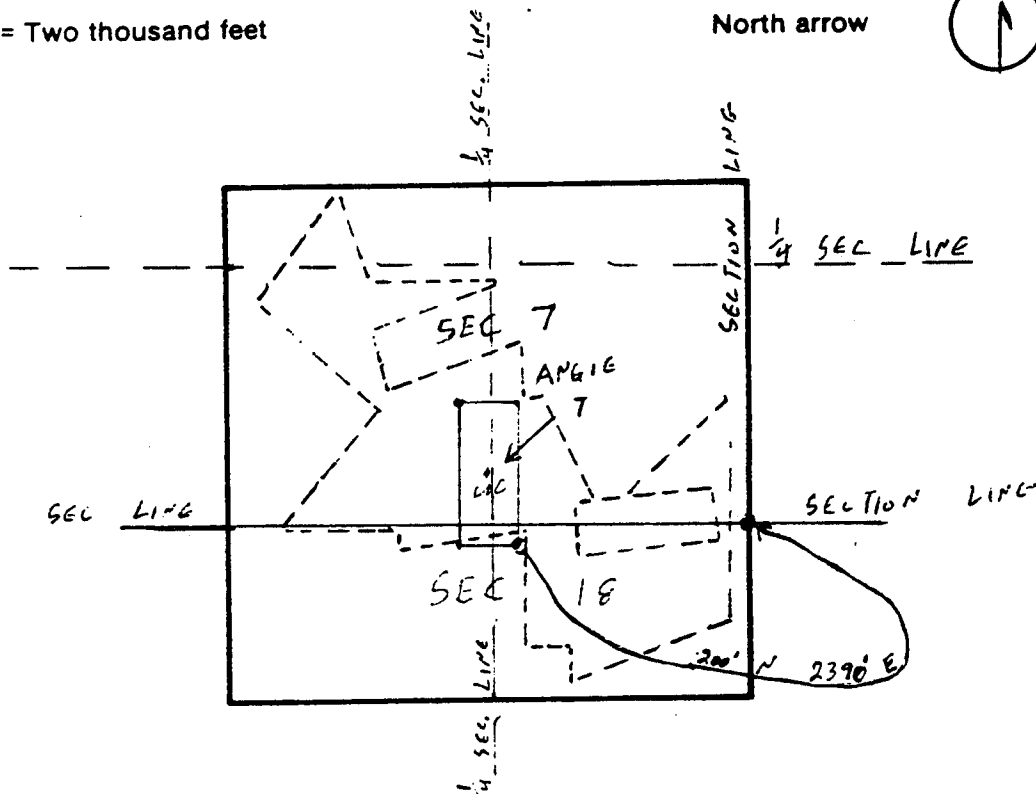
MAP OF MINING CLAIM LOCATION

- The name of the claim is ANGIE 7
- Type of claim is Placer Lode Millsite Tunnel-site *Check one only*
- The SE corner of the claim is 200 N. and 2390 feet in a EAST direction to a survey monument or permanent natural object described as NE SECTION Corner SEC 18, T. 8 N., R. 1 E.
- The bearing and distance between the corners of the claim are beginning at the SE corner of the claim, 1500 feet in a N direction to the NE corner, then 600 feet in a W direction to the NW corner, then 1500 feet in a S direction to the SW corner, then 600 feet in a E to the point of beginning.

MAP

One inch = Two thousand feet

North arrow



Section 7-18 Township 8 N Range 1 E G & SRB & M

Date FEB 21 1991

Richard J. Green
Signature

BOOK 2333 PAGE 504

STATE OF ARIZONA,

I hereby certify that the within instrument was filed and

County of _____

ss.

recorded _____

In Docket No. _____

When recorded mail to:

INDEXED & MICROFILMED Witness



INSTRUMENT # 9106397
OFFICIAL RECORDS OF
YAVAPAI COUNTY
PATSY C. JENNEY
REQUEST OF:

J STOCKS
DATE: 02/22/91 TIME: 14:35
FEE: 5.00 SC: 4.00 PT:
BOOK 2333 PAGE 505 PAGES: 002

BK	FEE
	5
MAP	\$4
PCL	\$5
	\$1
\$	9

RUSH

By _____ Deputy Recorder

NOTICE OF MINING CLAIM LOCATION

1. Location Amendment *Check one only*

2. Placer Lode Millsite Tunnelsite *Check one only*

3. The name and address of the Locator is RICHARD D LOSEE
Name
3923 N. RIVERWOOD DR PRIMO UTAH 84604
Address City State Zip

4. The name of the claim is ANGIE B.

5. The date of the location is FEB 21, 1991

6. The type of location monument is Rock Monument

7. The type of corner and end monument is Rock Monument, and Wooden Stake

8. The claim is 1500 feet long and 600 feet wide. The Distance from the location monument to each end of the claim is 750 feet in a N direction and 750 feet in a S direction.

9. The general course is from the N to the S.

10. The location of the claim occupies all or part of the following quarter sections:

Quarter Section(s)	Section(s)	Township(s)	Range(s)
<u>NW 1/4</u>	<u>18</u>	<u>8N</u>	<u>1E</u>
<u>SW 1/4</u>	<u>7</u>	<u>8N</u>	<u>1E</u>

11. The locality of this claim with reference to some natural object or permanent monument and additional information (if any) concerning its locality are as follows:
The SE Corner of this claim is 2990 FT W. and 200 FT South of the SE Corner Section 7, T. 8 N., R. 1 E.

12. If amending, the previous claim name was _____ recorded in Docket _____, Book _____ Mining District _____ County, Arizona

Date FEB 21, 1991

Richard F Sader

BOOK 2333 PAGE 505

RECEIVED
ARIZONA STATE DEPT OF COR
SLM
APR 2 12 28 PM '91
A MC 313117

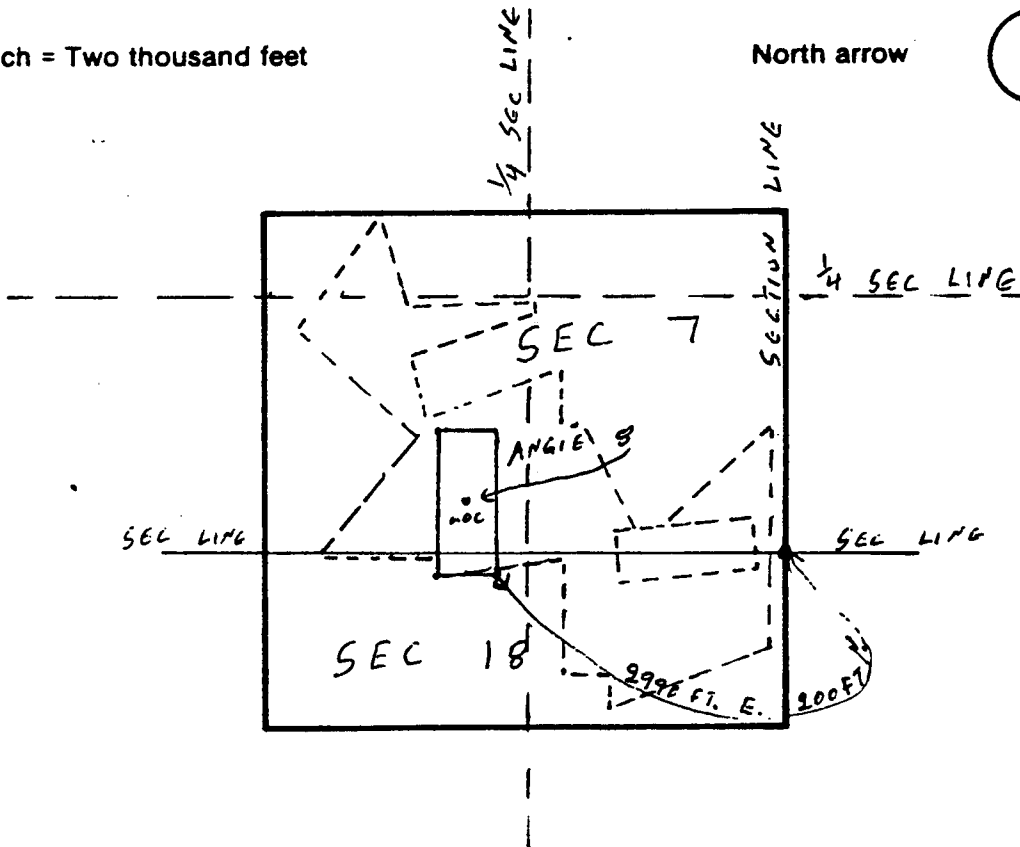
MAP OF MINING CLAIM LOCATION

1. The name of the claim is Angie B
2. Type of claim is Placer Lode Millsite Tunnel-site Check one only
3. The SE corner of the claim is 200 N and 2998 feet in a East direction to a survey monument or permanent natural object described as N.E. Corner Section 18, T. 8 N., R. 1 E.
4. The bearing and distance between the corners of the claim are beginning at the SE corner of the claim, 1500 feet in a N direction to the NE corner, then 600 feet in a W direction to the S'W corner, then 1500 feet in a S direction to the SW corner, then 600 feet in a E to the point of beginning.

MAP

One inch = Two thousand feet

North arrow



Section 7-19 Township 8 N Range 1 E G & SRB & M,

Date Feb 21, 1991

BOOK 2333 PAGE 506

Richard J. Guse
Signature

STATE OF ARIZONA, I hereby certify that
 County of _____ ss. recorded _____
 In Docket No. _____



INSTRUMENT # 9106398
 OFFICIAL RECORDS OF
 YAVAPAI COUNTY
 PATSY C. JENNEY
 REQUEST OF:

BK	FEE
	5
MAP	\$4
	55
PCL	\$1
	9

When recorded mail to:

INDEXED & MICROFILMED Witness

J STOCKS
 DATE: 02/22/91 TIME: 14:35
 FEE: 5.00 SC: 4.00 PT:
 BOOK 2333 PAGE 507 PAGES: 002

RUSH

By _____ Deputy Recorder

NOTICE OF MINING CLAIM LOCATION

- Location Amendment *Check one only*
- Placer Lode Millsite Tunnelsite *Check one only*
- The name and address of the Locator is RICHARD D. LOSEG
 Name
3923 N. RIVERWOOD DR PRADO UTAH 84604
 Address City State ZIP
- The name of the claim is ANGIE 9.
- The date of the location is FEB 21 1991
- The type of location monument is Rock Monument
- The type of corner and end monument is Road Monument and Wooden Stakes
- The claim is 1500 feet long and 600 feet wide. The Distance from the location monument to each end of the claim is 750 feet in a N direction and 750 feet in a S direction.
- The general course is from the N to the S.
- The location of the claim occupies all or part of the following quarter sections:

Quarter Section(s)	Section(s)	Township(s)	Range(s)
<u>SW 1/4</u>	<u>7</u>	<u>8N</u>	<u>1E</u>
<u>NW 1/4</u>	<u>18</u>	<u>8N</u>	<u>1E</u>
- The locality of this claim with reference to some natural object or permanent monument and additional information (if any) concerning its locality are as follows:
The SE Corner of this claim is 3590 ft West and 900 ft South of the NE Corner SEC 18, T.8N., R.1E.
- If amending, the previous claim name was _____ recorded in Docket _____, Book _____, Mining District _____, County, Arizona.

RECEIVED
 ARIZONA STATE OFFICE
 FEB 22 2 22 PM '91

A MC 313118

Date FEB 21 1991

Richard D. Losee
 Signature

BOOK **2333** PAGE **507**

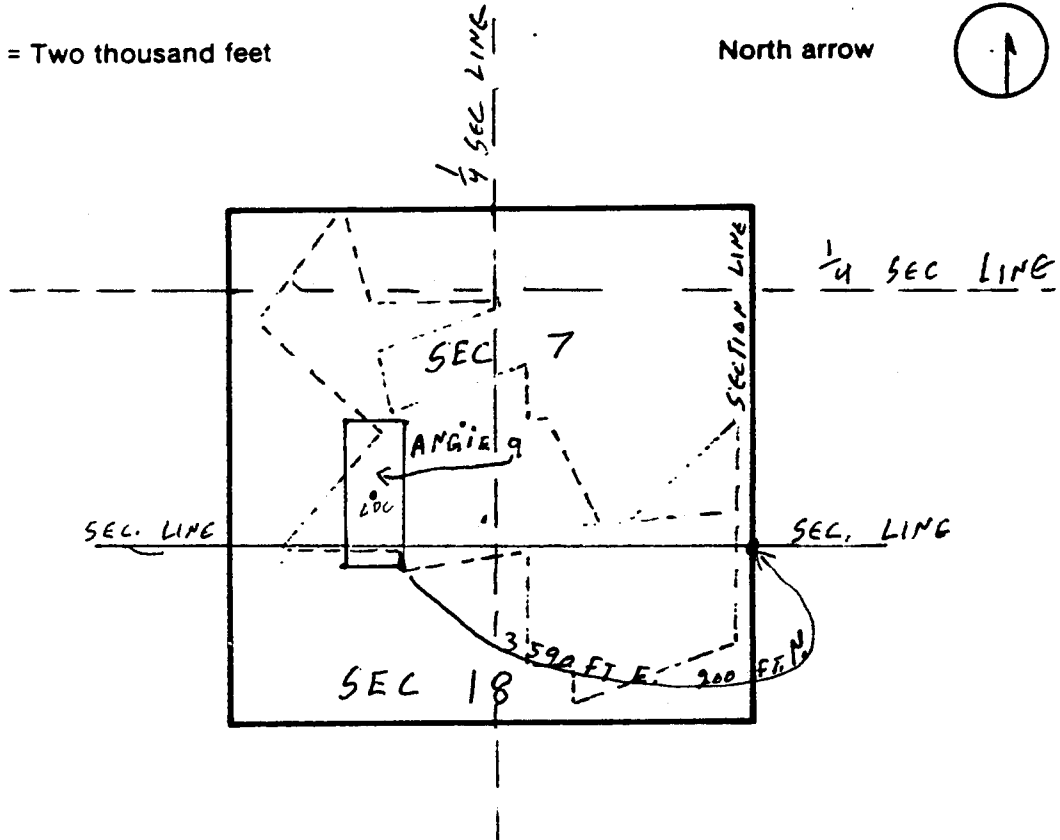
MAP OF MINING CLAIM LOCATION

- The name of the claim is ANGIE 9
- Type of claim is Placer Lode Millsite Tunnel site *Check one only*
- The SE corner of the claim is 200 FT. N. and 3590 feet in a East direction to a survey monument or permanent natural object described as N.E. Corner SEC 18, T.8N., R.1E.
- The bearing and distance between the corners of the claim are beginning at the SE corner of the claim, 1500 feet in a N direction to the NE corner, then 600 feet in a W direction to the NW corner, then 1500 feet in a S direction to the SW corner, then 600 feet in a E to the point of beginning.

MAP

One inch = Two thousand feet

North arrow



Section 7-18 Township 8 N Range 1 E G & SRB & M

Date Feb 20 1891 Signature Richard S. [unclear]

BOOK **2333** PAGE **508**

STATE OF ARIZONA,

I hereby certify that the within instrument was filed and

Fee No.:

County of _____

ss.

recorded _____

In Docket No. _____



INSTRUMENT # 9106399
OFFICIAL RECORDS OF
YAVAPAI COUNTY
PATSY C. JENNEY
REQUEST OF:

BK	FEE
	5
APP	\$1
	\$5
	\$1
	9

When recorded mail to:

Witness

J STOCKS
DATE: 02/22/91 TIME: 14:35
FEE: 5.00 SC: 4.00 FT:
BOOK 2333 PAGE 509 PAGES: 002

RUSH

INDEXED &
MICROFILMED

By _____

Deputy Recorder.

NOTICE OF MINING CLAIM LOCATION

1. Location Amendment *Check one only*

2. Placer Lode Millsite Tunnelsite *Check one only*

3. The name and address of the Locator is RICHARD D. LOSCE
Name
3923 N. RIVERWOOD DR PRUD UTAH 84604
Address City State

4. The name of the claim is ANGIE 10

5. The date of the location is FEB 21, 1991

6. The type of location monument is Rock Monument

7. The type of corner and end monument is Rock Monument and Wooden Stake

8. The claim is 1500 feet long and 600 feet wide. The Distance from the location monument to each end of the claim is 200 feet in a S direction and 1300 feet in a N direction.

9. The general course is from the S to the N.

10. The location of the claim occupies all or part of the following quarter sections:

Quarter Section(s)	Section(s)	Township(s)	Range(s)
<u>SW 1/4</u>	<u>7</u>	<u>8 N</u>	<u>1 E.</u>
<u>NW 1/4</u>	<u>18</u>	<u>8 N</u>	<u>1 E.</u>

11. The locality of this claim with reference to some natural object or permanent monument and additional information (if any) concerning its locality are as follows:

The SE corner of this claim is 4190 FT West and 200 FT South of the SE corner Sec 7, T.9N., R.1E.

12. If amending, the previous claim name was _____ recorded in Docket _____, Book _____, Mining District _____, County, Arizona.

Date FEB 21, 1991

BOOK 2333 PAGE 509

Richard D. Losce
Signature

RECEIVED
ARIZONA STATE OFFICE
B.L.M.
FEB 2 12 22 PM '91
A MC 313119

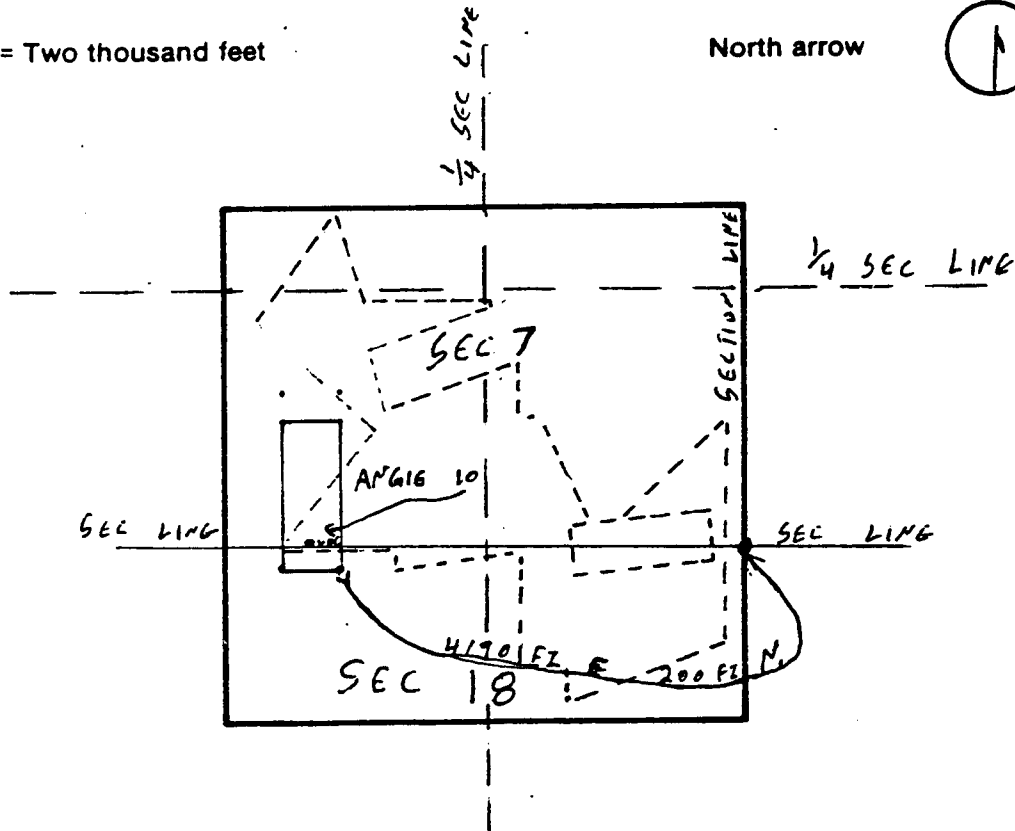
MAP OF MINING CLAIM LOCATION

- The name of the claim is ANGIE 10
- Type of claim is Placer Lode Millsite Tunnel site *Check one only*
- The SE corner of the claim is 200 ft. and 4190 feet in a East direction to a survey monument or permanent natural object described as NE Corner SEC 18, T.8N. R. 1E.
- The bearing and distance between the corners of the claim are beginning at the SE corner of the claim, 1500 feet in a N direction to the NE corner, then 600 feet in a W direction to the NW corner, then 1500 feet in a S direction to the SW corner, then 600 feet in a E to the point of beginning.

MAP

One inch = Two thousand feet

North arrow



Section 7-18 Township 8N. Range 1E. G & SRB & M

Date FEB 21 1991

Richard J. Gosec
Signature

BOOK 2333 PAGE 510

STATE OF ARIZONA, I hereby certify that the within instrument was filed and
 County of _____ ss. recorded _____
 In Docket No. _____, P

Fee No.:



INSTRUMENT # 9106400
 OFFICIAL RECORDS OF
 YAVAPAI COUNTY
 PATSY C. JENNEY
 REQUEST OF:

J STOCKS
 DATE: 02/22/91 TIME: 14:35
 FEE: 5.00 SC: 4.00 PT:
 BOOK 2333 PAGE 511 PAGES: 002

BK	FEE
	\$5
MAP	\$4
PCL	\$5
	\$1
	9

When recorded mail to: _____ Witness: _____

INDEXED & MICROFILMED

RUSH

By _____ Deputy Recorder

NOTICE OF MINING CLAIM LOCATION

- Location Amendment *Check one only*
- Placer Lode Millsite Tunnelsite *Check one only*
- The name and address of the Locator is RICHARD D LOSGE
Name
3923 N RIVERWOOD DR PAVO UTAH 84647
Address City State
- The name of the claim is ANGIE II
- The date of the location is FEB 21, 1991
- The type of location monument is Rock Monument
- The type of corner and end monument is Rock Monuments and Wooden Stake
- The claim is 150 c feet long and 600 feet wide. The Distance from the location monument to each end of the claim is 300 feet in a N direction and 1200 feet in a S direction.
- The general course is from the N to the S.
- The location of the claim occupies all or part of the following quarter sections:

Quarter Section(s)	Section(s)	Township(s)	Range(s)
<u>SW 1/4</u>	<u>7</u>	<u>8 N</u>	<u>1 E</u>
_____	_____	_____	_____
_____	_____	_____	_____
- The locality of this claim with reference to some natural object or permanent monument and additional information (if any) concerning its locality are as follows:
The SE corner of this claim is 1310 FT. N. and 4190 FT West of the NE corner Section 18, T.8N., R.1E.
- If amending, the previous claim name was _____ recorded in Docket _____, Book _____, Mining District _____, County, Arizona.

Date FEB 21, 1991

Richard D Losge
 Signature

BOOK 2333 PAGE 511

ARIZONA STATE OFFICE

RECEIVED

A MC 313120

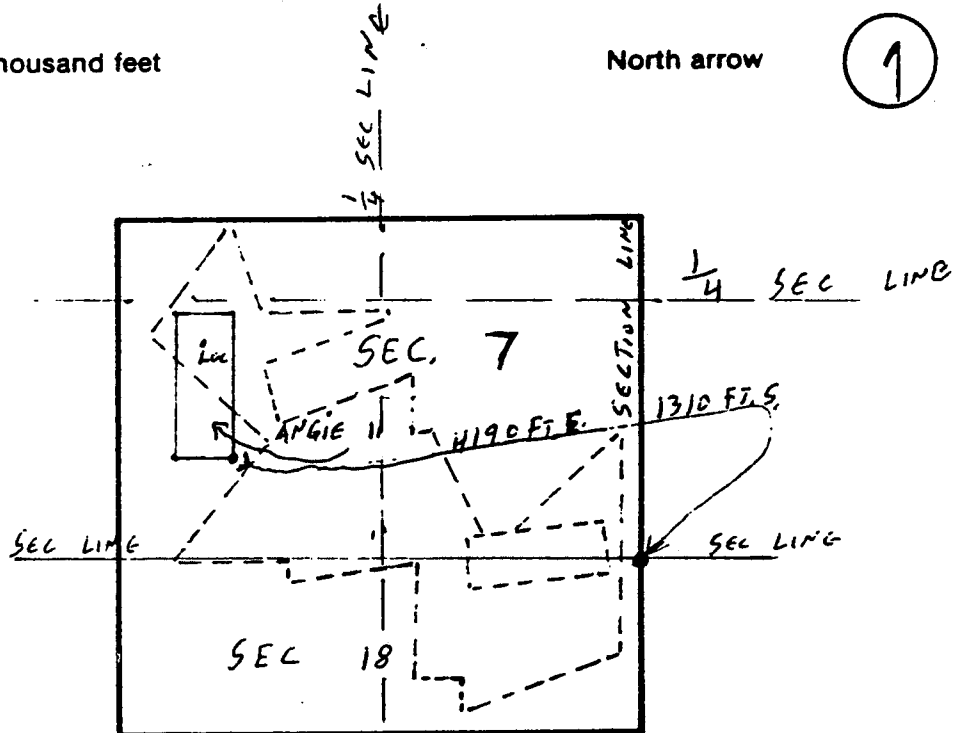
MAP OF MINING CLAIM LOCATION

- The name of the claim is ANGIE II
- Type of claim is Placer Lode Millsite Tunnel site *Check one only*
- The SE corner of the claim is 1310 S. and 4190 feet in a East direction to a survey monument or permanent natural object described as SEC 7, T. 8 N., R. 1 E.
- The bearing and distance between the corners of the claim are beginning at the SE corner of the claim, 1500 feet in a N direction to the NE corner, then 600 feet in a W direction to the W corner, then 1500 feet in a S direction to the SW corner, then 600 feet in a E to the point of beginning.

MAP

One inch = Two thousand feet

North arrow



Section 7 Township 8 N Range 1 E G & SRB & M

Date FEB 21, 1991

Richard D. Sorell

Signature

BOOK **2333** PAGE **512**

STATE OF ARIZONA, I hereby certify that
 County of _____ ss. recorded _____
 In Docket No. _____



INSTRUMENT # 9106401
 OFFICIAL RECORDS OF
 YAVAPAI COUNTY
 PATSY C. JENNEY
 REQUEST OF:

J STOCKS
 DATE: 02/22/91 TIME: 14:35
 FEE: 5.00 SC: 4.00 FT:
 BOOK 2333 PAGE 513 PAGES: 002

BK	FEE
	\$
MAP	\$4
	\$5
FCL	\$1
	\$9

INDEXED & MICROFILMED

When recorded mail to: _____ Witne _____

RUSH

County Recorder

Fee: \$

By _____ Deputy Recorder

NOTICE OF MINING CLAIM LOCATION

- Location Amendment *Check one only*
- Placer Lode Millsite Tunnelsite *Check one only*
- The name and address of the Locator is: RICHARD D. LOSEE
 Name
3923 N RIVERWOOD DR PRVD UTAH 84624
 Address City State Zip
- The name of the claim is Angie 12
- The date of the location is FEB 21 1991
- The type of location monument is Rock Monument
- The type of corner and end monument is Rock Monuments and Wooden Stakes
- The claim is 1500 feet long and 600 feet wide. The Distance from the location monument to each end of the claim is 400 feet in a N direction and 1100 feet in a S direction.
- The general course is from the N to the S.
- The location of the claim occupies all or part of the following quarter sections:

Quarter Section(s)	Section(s)	Township(s)	Range(s)
<u>SW 1/4</u>	<u>7</u>	<u>8 N</u>	<u>1 E</u>
<u>NW 1/4</u>	<u>7</u>	<u>8 N</u>	<u>1 E</u>
- The locality of this claim with reference to some natural object or permanent monument and additional information (if any) concerning its locality are as follows:
The SE corner of this claim is 1310 FT North and 3590 FT. West of the SE corner Section 7, T.8N, R.1E.
- If amending, the previous claim name was _____ recorded in Docket _____, Book _____ Mining District _____ County, Arizona.

Date FEB 21 1991

Richard D. Losee
 Signature

RECEIVED
 B.L.M.
 ARIZONA STATE OFFICE
 2 12 22 PM '91
 A MC 313121

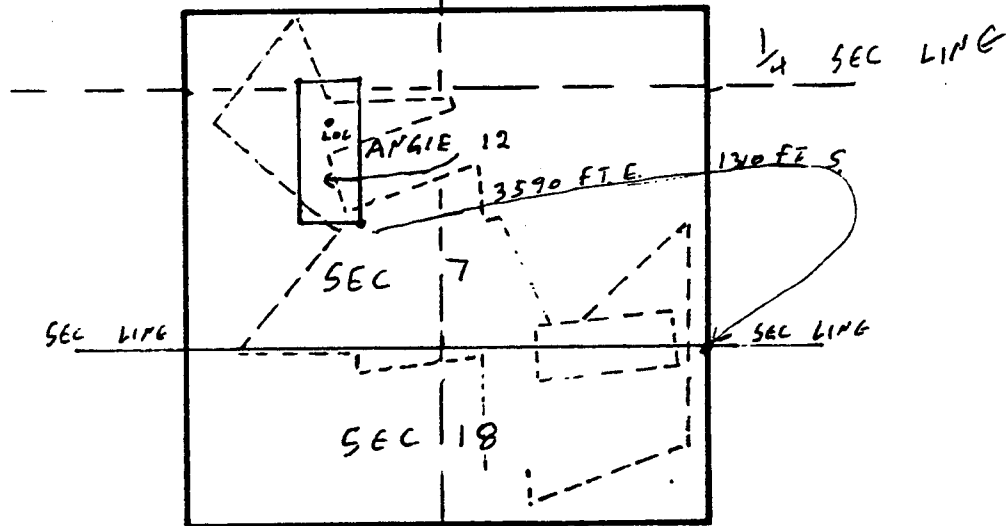
MAP OF MINING CLAIM LOCATION

- The name of the claim is ANGIE 12
- Type of claim is Placer Lode Millsite Tunnel site Other Check one only
- The SE corner of the claim is 1310 F.T.S. and 3590 feet in a East direction to a survey monument or permanent natural object described as SEC 7, T.8N., R.1E.
- The bearing and distance between the corners of the claim are beginning at the SE corner of the claim, 1500 feet in a N direction to the NE corner, then 600 feet in a W direction to the NW corner, then 1500 feet in a S direction to the SW corner, then 600 feet in a E to the point of beginning.

MAP

One inch = Two thousand feet

North arrow



Section 7 Township 8N Range 1E G & SRB & M

Date FEB 21, 1991

Richard P. [Signature]
Signature

BOOK 2333 PAGE 514

STATE OF ARIZONA,

I hereby certify that the within instrument was filed and

County of _____

ss.

recorded _____

In Docket No. _____, Pa

When recorded mail to:

INDEXED & MICROFILMED Witness n

RUSH

By _____

Deputy Recorder



INSTRUMENT # 9106402
OFFICIAL RECORDS OF
YAVAPAI COUNTY
PATSY C. JENNEY
REQUEST OF:

J STOCKS
DATE: 02/22/91 TIME: 14:35
FEE: 5.00 SC: 4.00 PT:
BOOK 2333 PAGE 515 PAGES: 002

BK	FEE
	\$
NAP	\$4
PCL	\$5
	\$1
	9

NOTICE OF MINING CLAIM LOCATION

1. Location Amendment *Check one only*

2. Placer Lode Millsite Tunnelsite *Check one only*

3. The name and address of the Locator is: RICHARD D. LOSEE

3923 N RIVERWOOD DR. PROVO UTAH
Address City State

4. The name of the claim is ANGIE 13.

5. The date of the location is FEB 21, 1991.

6. The type of location monument is Rock Monument

7. The type of corner and end monument is Rock Monuments and Wooden Stakes

8. The claim is 1500 feet long and 600 feet wide. The Distance from the location monument to each end of the claim is 500 feet in a E direction and 1000 feet in a W direction.

9. The general course is from the E to the W.

10. The location of the claim occupies all or part of the following quarter sections:

Quarter Section(s)	Section(s)	Township(s)	Range(s)
<u>SE 1/4</u>	<u>7</u>	<u>8N</u>	<u>1E</u>
<u>SW 1/4</u>	<u>7</u>	<u>8N</u>	<u>1E</u>

11. The locality of this claim with reference to some natural object or permanent monument and additional information (if any) concerning its locality are as follows:

The SE 1/4 of this claim is 1300 FT. North and 2100 FT West of the SE Corner SEC 7, T. 8N. R. 1E.

12. If amending, the previous claim name was _____ recorded in Docket _____, Book _____ Mining District, _____ County, Arizona.

Date FEB 21 1991

Richard D. Losee
Signature

BOOK **2333** PAGE **515**

RECEIVED
B.L.M.
ARIZONA STATE OFFICE
APR 22 12 22 PM '91
A MC 313122

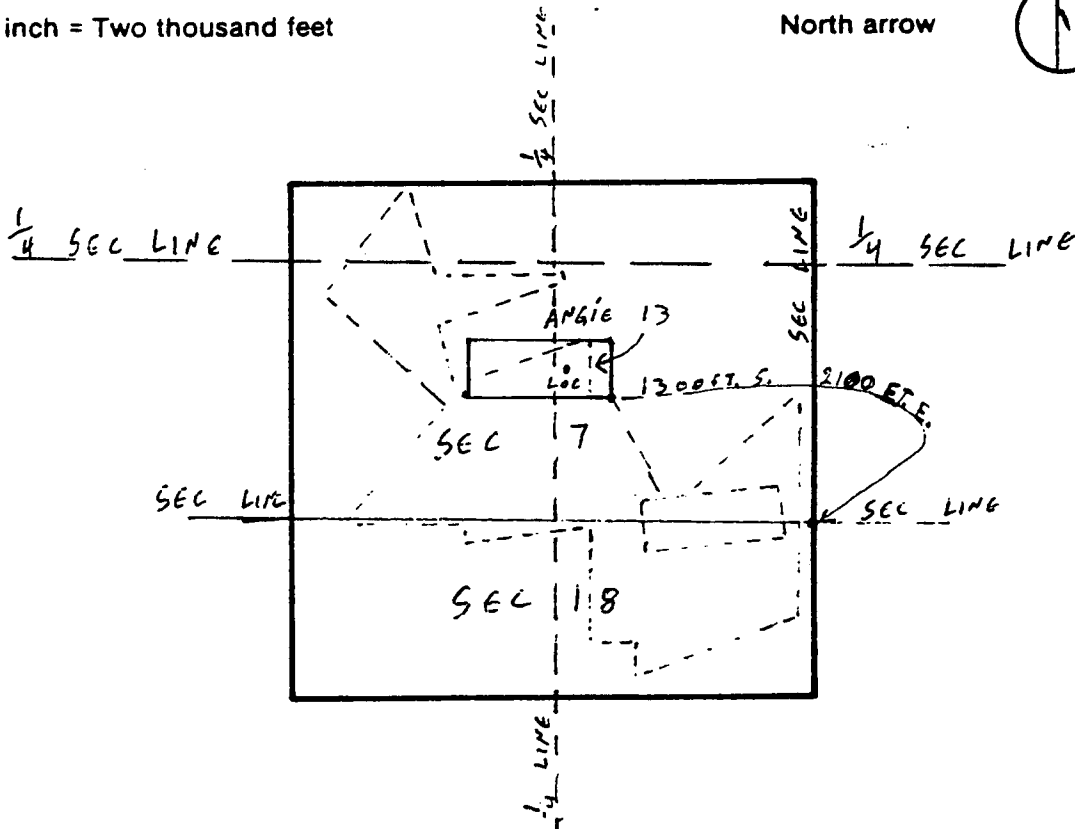
MAP OF MINING CLAIM LOCATION

1. The name of the claim is ANGIE 13
2. Type of claim is Placer Lode Millsite Tunnel site Check one only
3. The SE corner of the claim is 2100 E. and 1300 S. feet in a SOUTH direction to a survey monument or permanent natural object described as SE CORNER SEC 7, T.8N., R.1E.
4. The bearing and distance between the corners of the claim are beginning at the SE corner of the claim, 1500 feet in a W direction to the SW corner, then 600 feet in a N direction to the NW corner, then 1500 feet in a E direction to the NE corner, then 600 feet in a S to the point of beginning.

MAP

One inch = Two thousand feet

North arrow



Section 7 Township 8 N Range 1 E G & SRB & M

Date FEB 21, 1991

Richard D. Green

Signature

BOOK **2333** PAGE **516**

STATE OF ARIZONA, I hereby certify that
 County of _____ ss. recorded _____
 In Docket No. _____



INSTRUMENT # 9106403
 OFFICIAL RECORDS OF
 YAVAPAI COUNTY
 PATSY C. JENNEY
 REQUEST OF:

BK	FEE
	5
MAP	
PCL	
	\$1
	9

J STOCKS
 DATE: 02/22/91 TIME: 14:35
 FEE: 5.00 SC: 4.00 PT:
 BOOK 2333 PAGE 517 PAGES: 002

When recorded mail to:

Witne

RUSH

County Recorder

Fee: \$

By _____

Deputy Recorder

NOTICE OF MINING CLAIM LOCATION

1. Location Amendment *Check one only*

2. Placer Lode Millsite Tunnelsite *Check one only*

3. The name and address of the Locator is RICHARD D LOSEE

3923 N RIVERWOOD DR PRONO UTAH
 Address City State

4. The name of the claim is Angie 14

5. The date of the location is FEB 21, 1991

6. The type of location monument is Rock Monument

7. The type of corner and end monument is Rock Monuments and Wooden Stakes

8. The claim is 1500 feet long and 600 feet wide. The Distance from the location monument to each end of the claim is 200 feet in a W direction and 1300 feet in a East direction.

9. The general course is from the W to the E.

10. The location of the claim occupies all or part of the following quarter sections:

Quarter Section(s)	Section(s)	Township(s)	Range(s)
<u>NW 1/4 and NE 1/4</u>	<u>7</u>	<u>8 N</u>	<u>1 E</u>
<u>SW 1/4 and SE 1/4</u>	<u>7</u>	<u>8 N</u>	<u>1 E</u>

11. The locality of this claim with reference to some natural object or permanent monument and additional information (if any) concerning its locality are as follows:
The SE corner of this claim is 2180 North and 2100 FT West of the S.E. corner Section 7, T.9N., R.1E.

12. If amending, the previous claim name was _____ recorded in Docket _____, Book _____, Mining District _____, County, Arizona.

Date FEB 21, 1991

Richard D Losee
 Signature

RECEIVED
 ARIZONA STATE OFFICE
 APR 2 12 22 PM '91
 A MC 313123

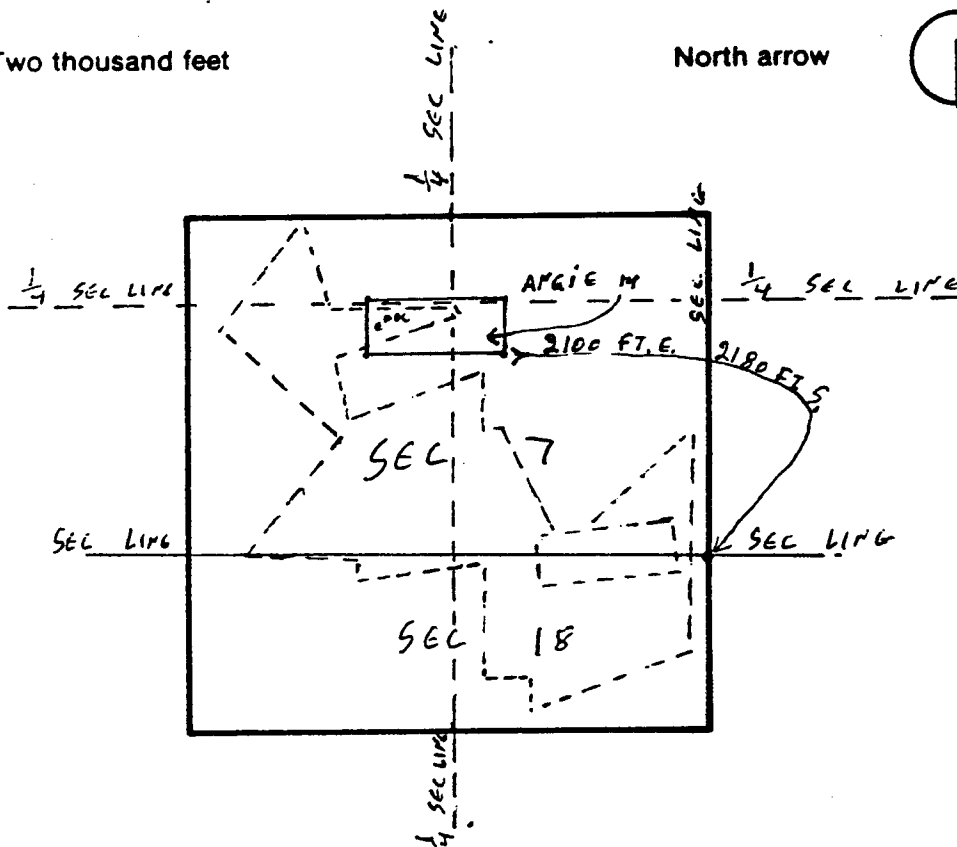
MAP OF MINING CLAIM LOCATION

- The name of the claim is Angie M
- Type of claim is Placer Lode Millsite Point site Check one only
- The SE corner of the claim is 2100 FT. E. and 2180 feet in a South direction to a survey monument or permanent natural object described as SE Corner SEC. 7, T. 8 N., R. 1 E.
- The bearing and distance between the corners of the claim are beginning at the SE corner of the claim, 1500 feet in a W direction to the SW corner, then 600 feet in a N direction to the NW corner, then 1500 feet in a E direction to the NE corner, then 600 feet in a S to the point of beginning.

MAP

One inch = Two thousand feet

North arrow



Section 7 Township 8 N Range 1 E G & SRB & M

Date FEB 21, 1991

BOOK 2333 PAGE 518

Signature

STATE OF ARIZONA,

I hereby certify that the within instrument was filed and

Fee No.:

County of _____

ss.

recorded _____

In Docket No. _____



INSTRUMENT # 9106404
OFFICIAL RECORDS OF
YAVAPAI COUNTY
PATSY C. JENNEY
REQUEST OF:

BOOK FEE	5
SEARCH	
INDEX	
FILE	
PCL	\$5
	\$1
	9

When recorded mail to: **INDEXED & MICROFILMED** Withr _____

J STOCKS
DATE: 02/22/91 TIME: 14:35
FEE: 5.00 SC: 4.00 PT:
BOOK 2333 PAGE 519 PAGES: 002

RUSH

By _____ Deputy Recorder

NOTICE OF MINING CLAIM LOCATION

1. Location Amendment *Check one only*

2. Placer Lode Millsite Tunnelsite *Check one only*

3. The name and address of the Locator is RIKHARD D. LOSEG
3923 N. RIVERWOOD DR, PROVO UTAH
Address City State

4. The name of the claim is ANGIE 15

5. The date of the location is FEB 21, 1991

6. The type of location monument is Rock Monument

7. The type of corner and end monument is Rock Monuments and Wooden Stakes

8. The claim is 150c feet long and 600 feet wide. The Distance from the location monument to each end of the claim is 500 feet in a West direction and 1000 feet in a East direction.

9. The general course is from the W to the E.

10. The location of the claim occupies all or part of the following quarter sections:

Quarter Section(s)	Section(s)	Township(s)	Range(s)
<u>NW 1/4</u>	<u>7</u>	<u>8N</u>	<u>1E</u>

11. The locality of this claim with reference to some natural object or permanent monument and additional information (if any) concerning its locality are as follows:

The SE corner of this claim is 2800 ft north and 3280 West of the SE corner Sec 7, T.8N., R.1E.

12. If amending, the previous claim name was _____ recorded in Docket _____, Book _____ Mining District, _____ County, Arizona.

Date FEB 21 1991

Richard D. Losen
Signature

RECEIVED
BLM
ARIZONA STATE OFFICE
12 22 PM '91
A MC 313124

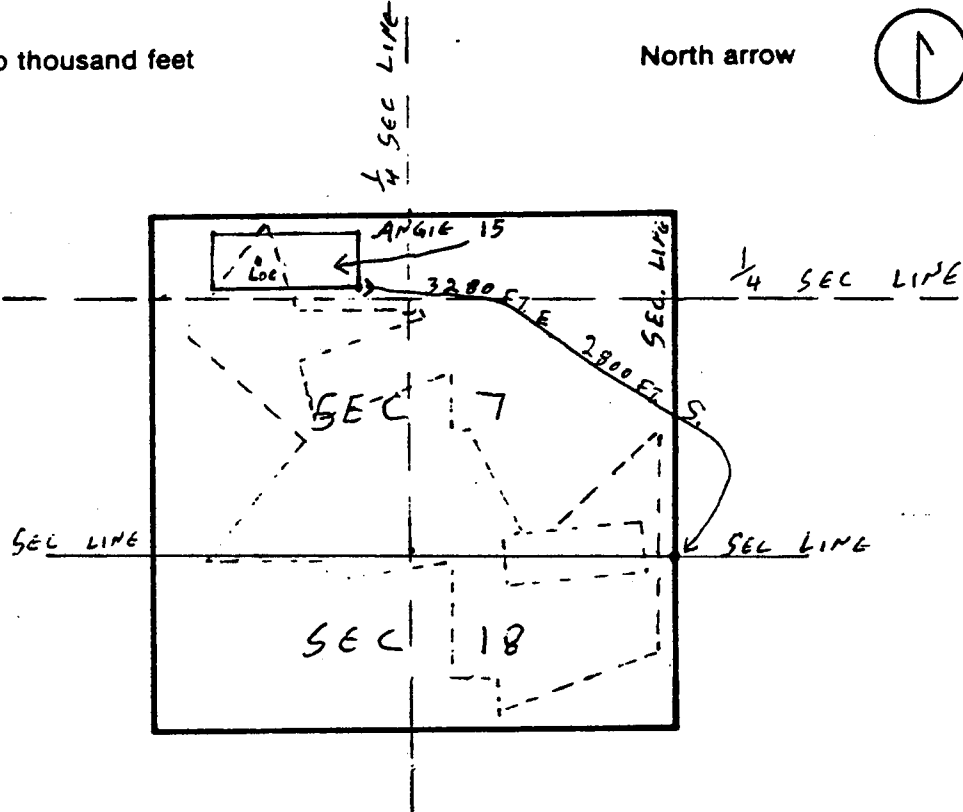
MAP OF MINING CLAIM LOCATION

- The name of the claim is Angie 15
- Type of claim is Placer Lode Millsite Tunnel site *Check one only*
- The SE corner of the claim is 3280 FT. E and 2800 feet in a South direction to a survey monument or permanent natural object described as SE Corner Section 7, T. 8 N., R. 1 E.
- The bearing and distance between the corners of the claim are beginning at the SE corner of the claim, 1500 feet in a W direction to the SW corner, then 600 feet in a N direction to the NW corner, then 1500 feet in E direction to the NE corner, then 600 feet in a S to the point of beginning.

MAP

One inch = Two thousand feet

North arrow



Section 7 Township 8 N Range 1 E G & SRB & M

Date FEB 21, 1991

Richard D. Jones

Signature

BOOK 2333 PAGE 520

LEAD OWNER

LOSEE RICHARD D
3923 N RIVERWOOD DR
PROVO UT 84604

CO-OWNERS
STOCKS JOE

ARIZONA

LEAD FILE NUMBER - 313110

(Handwritten mark)

CASE TYPE	SERIAL NUMBER	CLAIM NAME	LAST ASSMT.	CASE TYPE	SERIAL NUMBER	CLAIM NAME	LAST ASSMT.
LD	313125	ANGIE 16 FRAC	1992	LD	313126	LC GAP 1	1992
LD	313127	LC GAP 2	1992	LD	313128	SADDLE 1	1992
LD	313129	SADDLE 2	1992	LD	313130	SADDLE 3	1992

313125 - 313130 closed 8/31/93 CM

ENTERED IN COMPUTER *5-17-94 Srewas*



United States Department of the Interior



BUREAU OF LAND MANAGEMENT
ARIZONA STATE OFFICE
3707 N. 7TH STREET
P.O. BOX 16563
PHOENIX, ARIZONA 85011

IN REPLY REFER TO:
3800 (921) DDM
A MC 313110

CERTIFIED MAIL - RETURN RECEIPT REQUESTED May 17, 1994

DECISION

Mining Claimant(s)	:	Mining Claim(s),
as Shown on the	:	Mill Site(s) and Tunnel
Enclosed Sheet(s)	:	Site(s) as Shown on the
		Enclosed Sheet(s)

MINING CLAIMS, MILL SITES AND TUNNEL SITES DECLARED ABANDONED

Public Law 102-381, 106 Stat 1374, dated October 5, 1992, and the regulations implemented July 15, 1993, 43 CFR §3833.1-5, "Rental Fees" prescribe, unless otherwise exempted, that \$100 rental for assessment year 1992-1993, and \$100 rental for assessment year 1993-1994, must be paid to the Bureau of Land Management (BLM) for each mining claim, mill site, and tunnel site on or before August 31, 1993. Failure to pay the rental fee by that date shall conclusively constitute an abandonment of the mining claim, mill site, or tunnel site, which shall be void.

The BLM records do not show receipt of payment for the mining claim(s), mill site(s), and tunnel site(s) listed on the enclosed sheet(s) on or before August 31, 1993.

If the rental fee was timely paid to the BLM for 1993 and 1994, please furnish a copy of the BLM receipt for payment and the document listing the claims and serial numbers for which payment was made to the BLM, Arizona State Office. The receipt and proof must be dated and/or time stamped by the BLM on or before August 31, 1993.

The proof of payment must show that the required amount was remitted and was received by the BLM on or before August 31, 1993, or it will not be accepted. The evidence must be received in this office no later than 30 days from receipt of this decision. If the proof is not furnished during the 30-day period, the mining claim(s), mill site(s), and tunnel site(s) will be removed from the BLM records as abandoned and void.

If additional information is required, please call (602) 650-0518.

Mary Jo Yoas
Chief, Branch of Lands
and Minerals Operations

Enclosure(s)

STATE OF ARIZONA,

I hereby certify that the within instrument was filed

County of _____

ss. recorded _____

In Docket No. _____

When recorded mail to: _____

INDEXED & MICROFILMED at the office of the Recorder

RUSH

By _____ Deputy Recorder

RECORDED YAVAPAI COUNTY ARIZONA

INSTRUMENT # 9106405
 OFFICIAL RECORDS OF
 YAVAPAI COUNTY
 PATSY C. JENNEY
 REQUEST OF:

J STOCKS
 DATE: 02/22/91 TIME: 14:35
 FEE: 5.00 SC: 4.00 PT:
 BOOK 2333 PAGE 521 PAGES: 002

FEL \$5
 \$1
 PCL \$5
 \$1
 \$9

NOTICE OF MINING CLAIM LOCATION

1. Location Amendment *Check one only*

2. Placer Lode Millsite Tunnelsite *Check one only*

3. The name and address of the Locator is RICHARD P JOSE Name
3923 N RIVERWOOD DR Address PAVLO City UTAH State
84604 Zip

4. The name of the claim is Angie 16 FAAC.

5. The date of the location is FEB 21, 1991

6. The type of location monument is Rock Monument

7. The type of corner and end monument is Rock Monuments and Wooden Stakes

8. The claim is 1500 feet long and 400 feet wide. The Distance from the location monument to each end of the claim is 400 feet in a S direction and 1100 feet in a N direction.

9. The general course is from the S to the N.

10. The location of the claim occupies all or part of the following quarter sections:

Quarter Section(s)	Section(s)	Township(s)	Range(s)
<u>NW 1/4</u>	<u>7</u>	<u>8N</u>	<u>1E</u>
<u>SW 1/4</u>	<u>7</u>	<u>8N</u>	<u>1E</u>

11. The locality of this claim with reference to some natural object or permanent monument and additional information (if any) concerning its locality are as follows:
The SE corner of this claim is 2000 FT. N and 4800 FT West of the SE corner sec 7, T.8N, R.1E.

12. If amending, the previous claim name was _____ recorded in Docket _____, Book _____ Mining District, _____ County, Arizona.

Date FEB 21, 1991 Richard P Jose Signature

BOOK 2333 PAGE 521

RECEIVED
 ARIZONA STATE OFFICE
 APR 22 12 22 PM '91
 A MC 313125

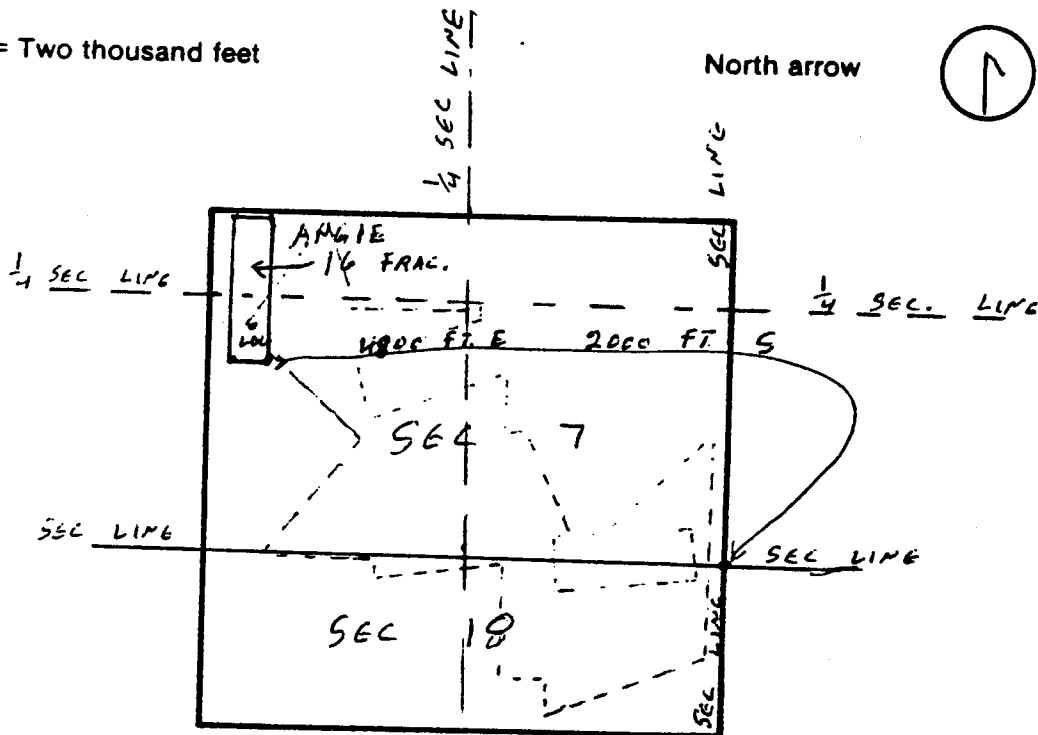
MAP OF MINING CLAIM LOCATION

- The name of the claim is ANGIE 16 FRAC.
- Type of claim is Placer Lode Millsite Tunnel site *Check one only*
- The SE corner of the claim is 2000 FT. S and 4800 feet in a EAST direction to a survey monument or permanent natural object described as SE corner SEC. 7, T. 8 N., R. 1 W.
- The bearing and distance between the corners of the claim are beginning at the SE corner of the claim, 1500 feet in a N direction to the NE corner, then 400 feet in a W direction to the NW corner, then 1500 feet in a S direction to the SW corner, then 400 feet in a E to the point of beginning.

MAP

One inch = Two thousand feet

North arrow



Section 7 Township 8 N Range 1 E G & SRB & M

Date FEB 21, 1991

BOOK 2333 PAGE 522

Signature

STATE OF ARIZONA,

I hereby certify that the within instrument was filed and

Fee No.:

County of _____

ss.

recorded _____

In Docket No. _____



INSTRUMENT # 9106406
OFFICIAL RECORDS OF
YAVAPAI COUNTY
PATSY C. JENNEY
REQUEST OF:

J STOCKS
DATE: 02/22/91 TIME: 14:35
FEE: 5.00 SC: 4.00 FT:
BOOK 2333 PAGE 523 PAGES: 002

BK	FEE
MAP	\$4
PCL	\$5
	\$1
	9

When recorded mail to:

INDEXED & MICROFILMED

RUSH

By _____ Deputy Recorder

NOTICE OF MINING CLAIM LOCATION

1. Location Amendment *Check one only*

2. Placer Lode Millsite Tunnelsite *Check one only*

3. The name and address of the Locator is RICHARD D. LOSEE Name
3923 N RIVERWOOD DR PAOVO Address City State UTAH 84604

4. The name of the claim is LC GAP 1.

5. The date of the location is FEB 21, 1991.

6. The type of location monument is Rock MONUMENT

7. The type of corner and end monument is ROCK MONUMENTS & WOOD STAKES

8. The claim is 1500 feet long and 600 feet wide. The Distance from the location monument to each end of the claim is 750 feet in a E direction and 750 feet in a WEST direction.

9. The general course is from the E to the W.

10. The location of the claim occupies all or part of the following quarter sections:

Quarter Section(s)	Section(s)	Township(s)	Range(s)
<u>SW 1/4</u>	<u>18</u>	<u>9 N</u>	<u>1 E.</u>
<u>NW 1/4</u>	<u>19</u>	<u>8 N</u>	<u>1 E</u>

11. The locality of this claim with reference to some natural object or permanent monument and additional information (if any) concerning its locality are as follows:

THE SW Corner of this claim is 900 FT E AND 100 FT S. OF THE SW CORNER SEC 18, T8N R.1E. The NW corner of this claim is 500 FT S. and 900 FT. E. of SW Q1 SEC. 18 IN SW 1/4 SECTION 18 and NW 1/4 SEC 19.

12. If amending, the previous claim name was _____ recorded in Docket _____, Book _____ Mining District _____ County, Arizona.

Date FEB 21, 1991 Richard D. Losee Signature

RECEIVED
ARIZONA STATE OFFICE
APR 27 12 23 PM '91
A M C 313126

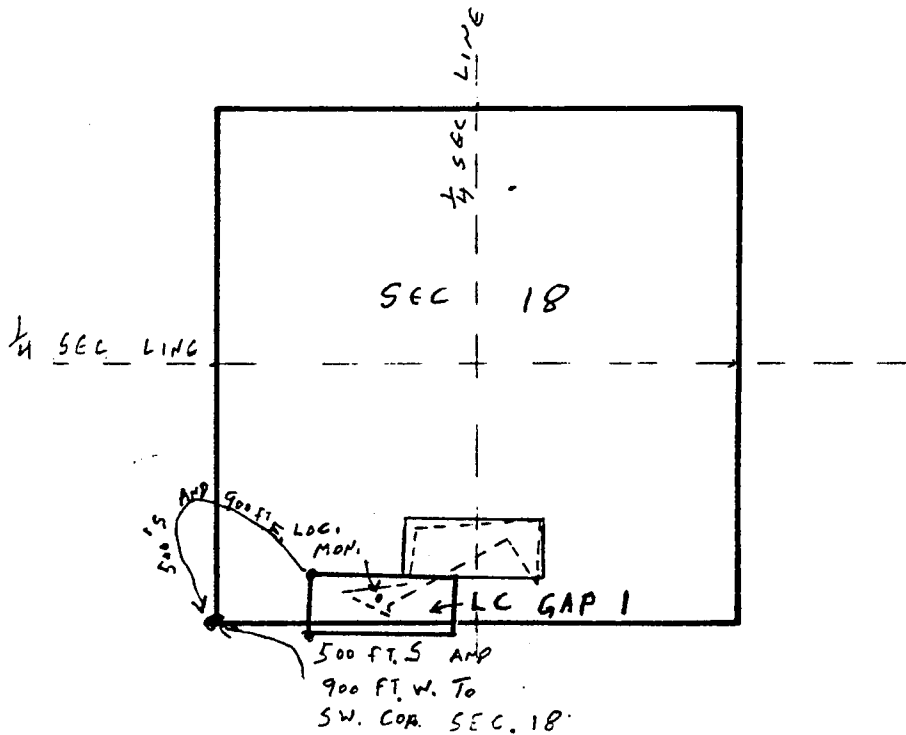
MAP OF MINING CLAIM LOCATION

1. The name of the claim is LC GAP 1
2. Type of claim is Placer Lode Millsite Tunnel-site Check one only
3. The NW corner of the claim is ~~500 FT. S AND 900~~ feet in a WEST direction to a survey monument or permanent natural object described as SW SEC CORNER SEC 18 T. 8 N. R. 1 E.
4. The bearing and distance between the corners of the claim are beginning at the SW corner of the claim, 600 feet in a N direction to the NW corner, then 1500 feet in a EAST direction to the NE corner, then 600 feet in S direction to the SE corner, then 1500 feet in a W to the point of beginning.

MAP

One inch = Two thousand feet

North arrow



Section 18-19 Township 8 N Range 1 E G & SRB & M

Date FEB 21, 1991 Richard D. Goode
 Signature

BOOK 2333 PAGE 524

STATE OF ARIZONA,

I hereby certify that the within instrument was filed and

Fee No.:


County of _____ ss. recorded _____

In Docket No. _____

When recorded mail to: _____

RUSH

INDEXED & MICROFILMED



INSTRUMENT # 9106407
 OFFICIAL RECORDS OF
 YAVAPAI COUNTY
 PATSY C. JENNEY
 REQUEST OF:
 J STOCKS
 DATE: 02/22/91 TIME: 14:35
 FEE: 5.00 SC: 4.00 PT:
 BOOK 2333 PAGE 525 PAGES: 002

5
2
MAP \$1
\$5
PCL \$1
9

By _____ Deputy Recorder

NOTICE OF MINING CLAIM LOCATION

1. Location Amendment *Check one only*

2. Placer Lode Millsite Tunnelsite *Check one only*

3. The name and address of the Locator is RICHARD D LOSEE
 Name
3923 N RIVERWOOD DR. PRIMO UTAH 84704
 Address City State Zip

4. The name of the claim is LC GAP 2

5. The date of the location is FEB 21, 1991

6. The type of location monument is Rock MONUMENT

7. The type of corner and end monument is Rock MONUMENT AND wooden STAKES

8. The claim is 1500 feet long and 600 feet wide. The Distance from the location monument to each end of the claim is 750 feet in a E direction and 750 feet in a W direction.

9. The general course is from the E to the W

10. The location of the claim occupies all or part of the following quarter sections:

Quarter Section(s)	Section(s)	Township(s)	Range(s)
<u>SW 1/4</u>	<u>18</u>	<u>8 N</u>	<u>1 E</u>
<u>SE 1/4</u>	<u>18</u>	<u>8 N</u>	<u>1 E</u>

11. The locality of this claim with reference to some natural object or permanent monument and additional information (if any) concerning its locality are as follows:
The SW corner of This claim is 1850 FT E and 500 ft N of
the SW corner of SEC. 18 T.8N., R.1E.
SW 1/4 and SE 1/4 SEC 18

12. If amending, the previous claim name was _____ recorded in Docket _____, Book _____, Mining District _____ County, Arizona.

Date FEB 21, 1991 _____
Richard D Loosee
 Signature

BOOK 2333 PAGE 525

RECEIVED B.L.M. ARIZONA STATE OFFICE A MC 313127

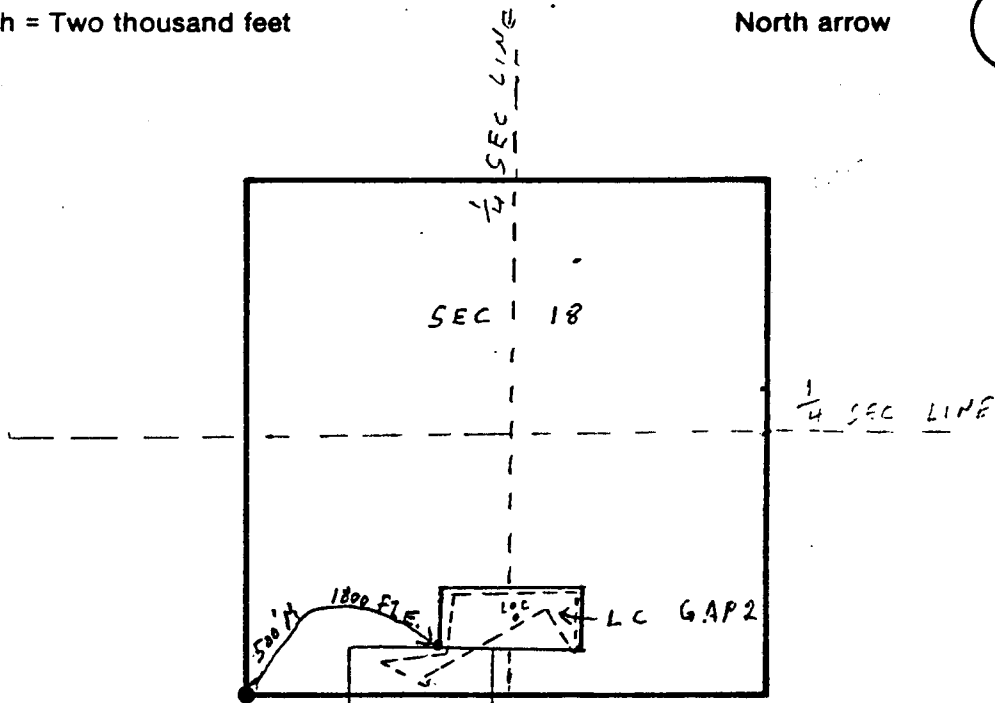
MAP OF MINING CLAIM LOCATION

- The name of the claim is LC GAP 2
- Type of claim is Placer Lode Millsite Tunnel site *Check one only*
- The SW corner of the claim is 1850 FT. W. AND 500 feet in a SOUTH direction to a survey monument or permanent natural object described as SW CORNER SECTION 18, T.8N. R.1E.
- The bearing and distance between the corners of the claim are beginning at the NW corner of the claim, 600 feet in a S direction to the SW corner, then 1500 feet in a E direction to the SE corner, then 600 feet in a N direction to the NE corner, then 1500 feet in a W to the point of beginning.

MAP

One inch = Two thousand feet

North arrow



THE SW CORNER OF THIS CLAIM
IS 1850 FT. E. AND 500 FT. N.
OF THE SW CORNER SEC 18

Section 18 Township 8N Range 1 E G & SRB & M

Date FEB 21, 1991

Richard D. Soare

Signature

BOOK 2333 PAGE 526

STATE OF ARIZONA,

I hereby certify that the within instrument was filed and

Fee No.:

County of _____

ss.

recorded _____

In Docket No. _____



INSTRUMENT # 9106408
OFFICIAL RECORDS OF
YAVAPAI COUNTY
PATSY C. JENNEY
REQUEST OF:

BK	FEE
	5
MAP	7
	\$4
PCL	\$5
	\$1
5	9

INDEXED & MICROFILMED

When recorded mail to:

Witness:

J STOCKS
DATE: 02/22/91 TIME: 14:35
FEE: 5.00 SC: 4.00 PT:
BOOK 2333 PAGE 527 PAGES: 002

RUSH

By _____

Deputy Recorder

NOTICE OF MINING CLAIM LOCATION

1. Location Amendment *Check one only*

2. Placer Lode Millsite Tunnelsite *Check one only*

3. The name and address of the Locator is RICHARD D LOSEG
3923 N. RIVERWOOD DR. PRADO UTAH
Address City State

RECEIVED
B.L.M.
ARIZONA STATE OFFICE
APR 28 PM '91

4. The name of the claim is SADDLE 1

5. The date of the location is FEB 21, 1991

6. The type of location monument is ROCK MONUMENT

7. The type of corner and end monument is ROCK MONUMENTS AND WOODEN STAKES

8. The claim is 1500 feet long and 600 feet wide. The Distance from the location monument to each end of the claim is 350 feet in a W direction and 1150 feet in a E direction.

9. The general course is from the W to the E.

10. The location of the claim occupies all or part of the following quarter sections:

Quarter Section(s)	Section(s)	Township(s)	Range(s)
<u>NE 1/4</u>	<u>18</u>	<u>8N</u>	<u>1E</u>
<u>SE 1/4</u>	<u>18</u>	<u>8N</u>	<u>1E</u>

11. The locality of this claim with reference to some natural object or permanent monument and additional information (if any) concerning its locality are as follows:

The SE Corner of This CLAIM is 1850 FT. North and 325 FT West of the SE CORNER SEC 18, T.8N., R.1E.

12. If amending, the previous claim name was _____ recorded in Docket _____, Book _____, Mining District _____ County, Arizona.

Date FEB 21, 1991

Richard D Boser
Signature

A MC 313128

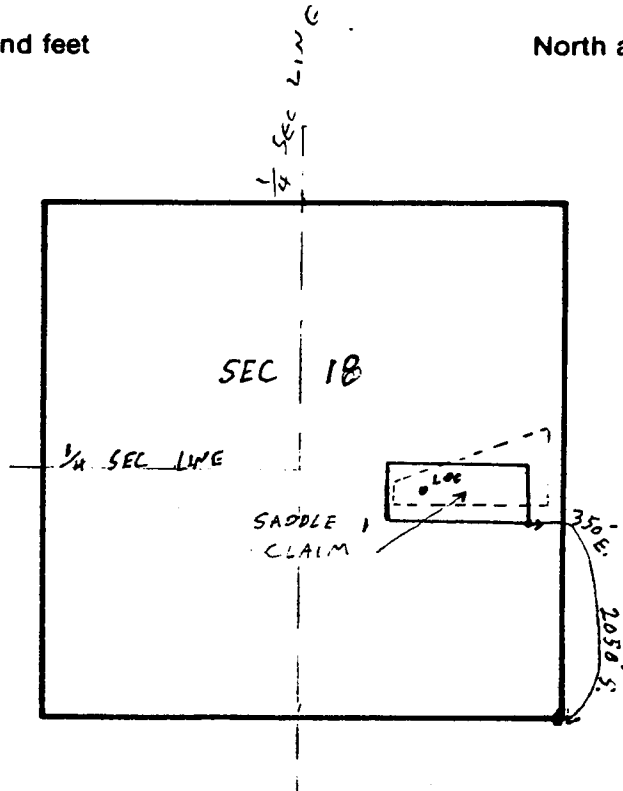
MAP OF MINING CLAIM LOCATION

1. The name of the claim is SADDLE 1
2. Type of claim is Placer Lode Mill site Other site *Check one only*
3. The SE corner of the claim is 325 E. and 2050 feet in a SOUTH direction to a survey monument or permanent natural object described as SE CORNER Sec 18, T. 8 N., R. 1 E.
4. The bearing and distance between the corners of the claim are beginning at the SE corner of the claim, 600 feet in a N direction to the NE corner, then 1500 feet in a W direction to the NW corner, then 600 feet in a S direction to the SW corner, then 1500 feet in a E to the point of beginning.

MAP

One inch = Two thousand feet

North arrow



Section 18 Township 8 N Range 1 E G & SRB & M

Date FEB 21, 1991

Richard D. Gosse

Signature

BOOK **2333** PAGE **528**

STATE OF ARIZONA,

I hereby certify that the within instrument was filed and

Fee No.:

County of _____

ss.

recorded _____

In Docket No. _____



INSTRUMENT # 9106409
OFFICIAL RECORDS OF
YAVAPAI COUNTY
PATSY C. JENNEY
REQUEST OF:

BOOK	FEE
MAP	\$4
PCL	\$5
	\$1
	\$9

When recorded mail to:

INDEXED & MICROFILMED

With _____

J STOCKS
DATE: 02/22/91 TIME: 14:35
FEE: 5.00 SC: 4.00 PT:
BOOK 2333 PAGE 529 PAGES: 002

RUSH

By _____

Deputy Recorder

NOTICE OF MINING CLAIM LOCATION

1. Location Amendment *Check one only*

2. Placer Lode Millsite Tunnelsite *Check one only*

3. The name and address of the Locator is RICHARD P LOSEE
Name

3923 N. RIVERWOOD DR PRIMO UTAH 84600
Address City State Zip

4. The name of the claim is SADDLE 2

5. The date of the location is FEB 21, 1991

6. The type of location monument is ROCK MONUMENT

7. The type of corner and end monument is ROCK MONUMENTS and Wooden STAKE

8. The claim is 1500 feet long and 600 feet wide. The Distance from the location monument to each end of the claim is 550 feet in a SOUTH direction and 950 feet in a N direction.

9. The general course is from the S to the N

10. The location of the claim occupies all or part of the following quarter sections:

Quarter Section(s)	Section(s)	Township(s)	Range(s)
<u>NE 1/4</u>	<u>18</u>	<u>8N</u>	<u>1E</u>
<u>SE 1/4</u>	<u>18</u>	<u>8N</u>	<u>1E</u>

11. The locality of this claim with reference to some natural object or permanent monument and additional information (if any) concerning its locality are as follows:

The SE corner of this claim is 625 ft west and 2150 ft north of the SE corner section 18

12. If amending, the previous claim name was _____ recorded in Docket _____, Book _____, Mining District, _____ County, Arizona.

Date FEB 21, 1991

Richard P Losee

Signature

BOOK 2333 PAGE 529

RECEIVED
ARIZONA STATE OFFICE
APR 2 12 24 PM '91
A MC 313129

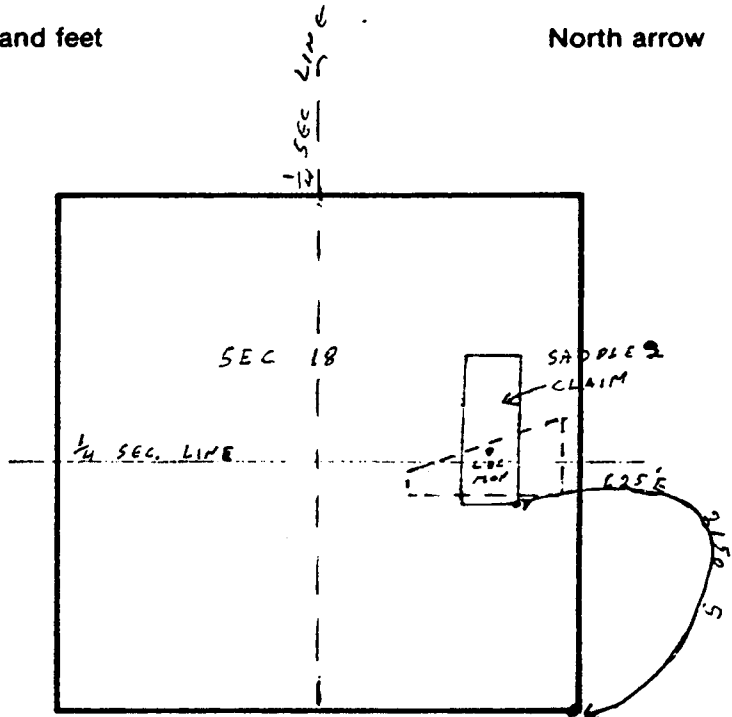
MAP OF MINING CLAIM LOCATION

- The name of the claim is SADDLE 2
- Type of claim is Placer Lode Millsite Tunnel site *Check one only*
- The SE corner of the claim is 625 ft. E. and 2150 feet in a SOUTH direction to a survey monument or permanent natural object described as SE CORNER SECTION 18, T. 8 N., R. 1 E.
- The bearing and distance between the corners of the claim are beginning at the SE corner of the claim, 1500 feet in a North direction to the NE corner, then 600 feet in a W direction to the NW corner, then 1500 feet in a S direction to the SW corner, then 600 feet in a E to the point of beginning.

MAP

One inch = Two thousand feet

North arrow



Section 18 Township 8 N Range 1 E G & SRB & M

Date FEB 21, 1991

BOOK 2333 PAGE 530

Richard D. Jones
Signature

STATE OF ARIZONA,

I hereby certify that the within instrument was filed and

Fee No.:

County of _____ ss.

recorded _____

In Docket No. _____



INSTRUMENT # 9106410
OFFICIAL RECORDS OF
YAVAPAI COUNTY
PATSY C. JENNEY
REQUEST OF:

CR	FEE
	\$
	\$4
	\$5
PCL	\$1
	9

When recorded mail to: **INDEXED & MICROFILMED** Witne

J STOCKS
DATE: 02/22/91 TIME: 14:35
FEE: 5.00 SC: 4.00 FT:
BOOK 2333 PAGE 531 PAGES: 002

RUSH

By _____ Deputy Recorder

NOTICE OF MINING CLAIM LOCATION

- 1. Location Amendment *Check one only*
- 2. Placer Lode Millsite Tunnelsite *Check one only*

3. The name and address of the Locator is RICHARD P LOSEE Name
3923 N. RIVERWOOD DR, PHOENIX Address City State
UTAH State
89204 Zip

4. The name of the claim is SADDLE 3

5. The date of the location is FEB 21, 1991

6. The type of location monument is Rock Monument

7. The type of corner and end monument is Rock monuments and wooden stakes

8. The claim is 1500 feet long and 600 feet wide. The Distance from the location monument to each end of the claim is 550 feet in a South direction and 950 feet in a North direction.

9. The general course is from the S to the N

10. The location of the claim occupies all or part of the following quarter sections:

Quarter Section(s)	Section(s)	Township(s)	Range(s)
<u>NE 1/4</u>	<u>18</u>	<u>8N</u>	<u>1E</u>
<u>SE 1/4</u>	<u>18</u>	<u>8N</u>	<u>1E</u>

11. The locality of this claim with reference to some natural object or permanent monument and additional information (if any) concerning its locality are as follows:
The SE Corner of this claim is 2150 FT North of
the SE Corner Section 18, T.8N., R.1E.
IN NE 1/4 AND SE 1/4 SECTION 18

12. If amending, the previous claim name was _____ recorded in Docket _____, Book _____, Mining District, _____ County, Arizona.

Date FEB 21, 1991 Richard D Gosse Signature

RECEIVED
 ARIZONA STATE OFFICE
 APR 2 12 04 PM 1991
 A N C 313130

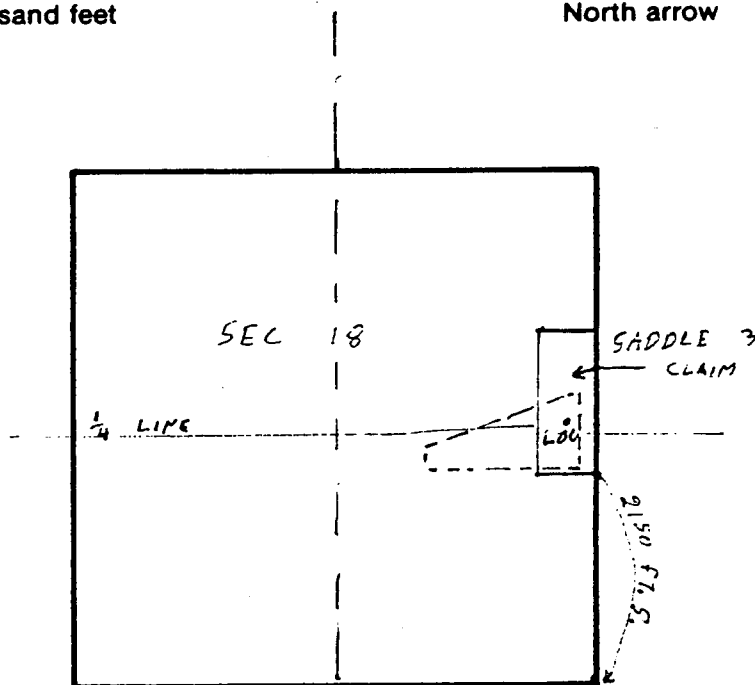
MAP OF MINING CLAIM LOCATION

- The name of the claim is SADDLE 3
- Type of claim is Placer Lode Millsite Tunnel site *Check one only*
- The SE corner of the claim is 2150 feet in a SOUTH direction to a survey monument or permanent natural object described as SE Corner SECTION 18, T.8N., R. 1 E.
- The bearing and distance between the corners of the claim are beginning at the SE corner of the claim, 1500 feet in a N direction to the NE corner, then 600 feet in a W direction to the NW corner, then 1500 feet in a S direction to the SW corner, then 600 feet in a E to the point of beginning.

MAP

One inch = Two thousand feet

North arrow



Section 18 Township 8 N. Range 1 E. G & SRB & M

Date FEB 21 1991

Richard D. Gome

Signature

BOOK **2333** PAGE **532**